

P.L. 94-171 VOTING DISTRICT OUTLINE MAP (CENSUS 2000)

33 615709N
99.123861W

33 615709N
99.687302W

33 250438N
99.123861W

33 250438N
99.687302W

GEOGRAPHIC AREAS LEGEND

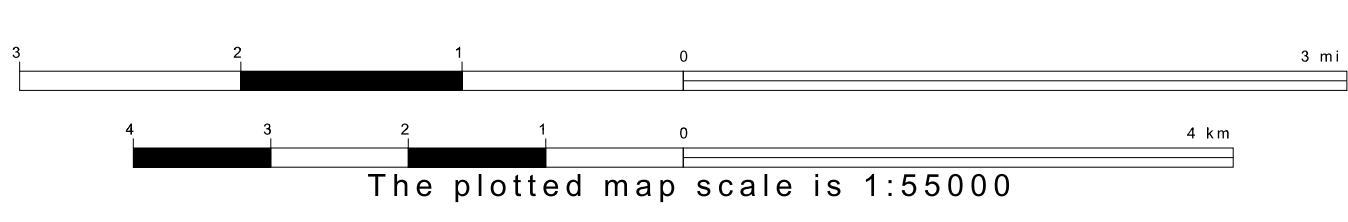
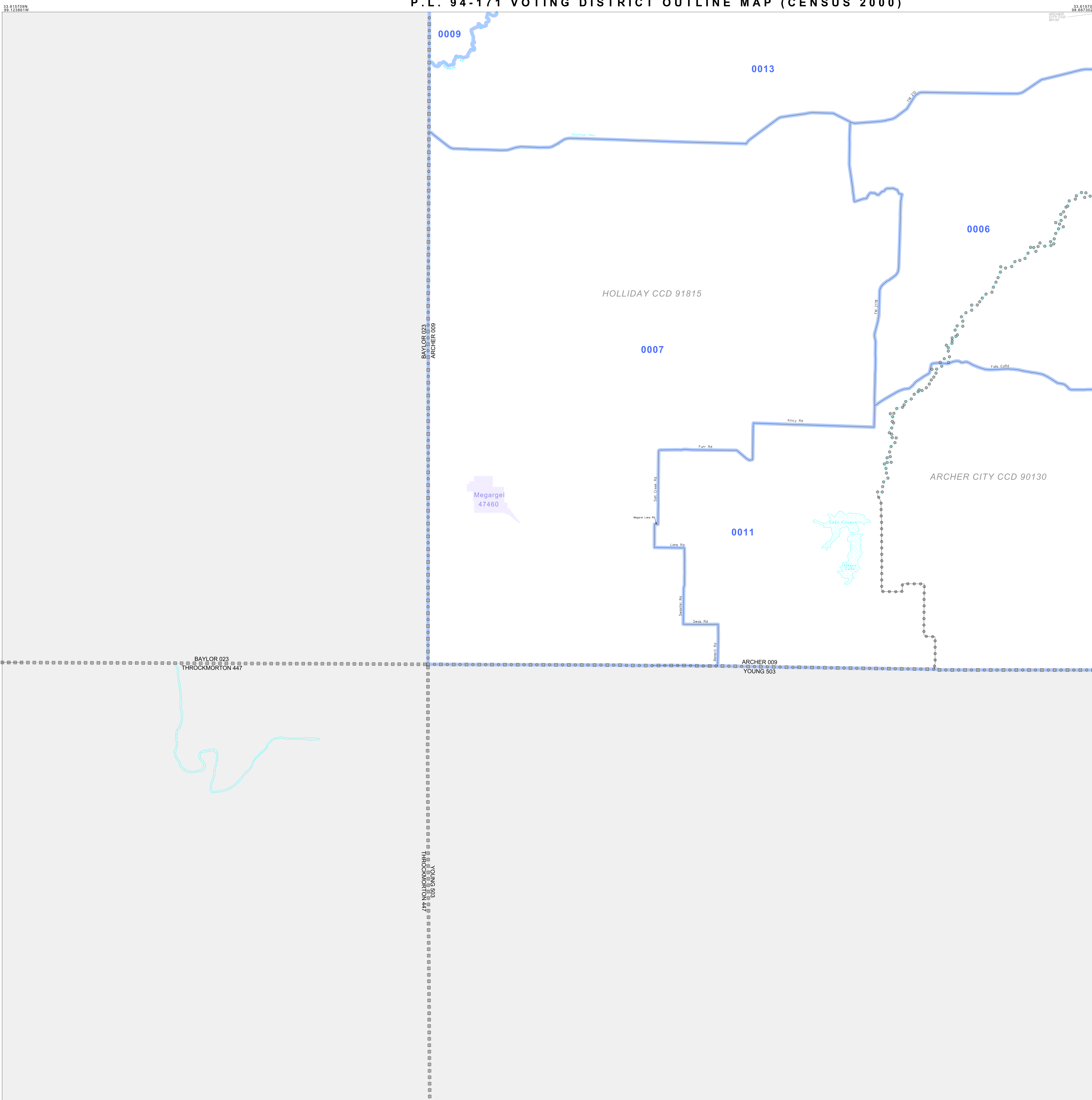
SYMBOL	NAME STYLE
*****	INTERNATIONAL
*****	AIR (FEDERAL)
*****	Trust Land
//////	STATE
	COUNTY
	CENSUS COUNTY DIV.
	Incorporated Place
	Census Designated Place
	Voting District
	Military

Inset Out Area

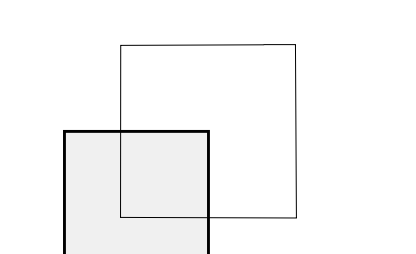
Abbreviation Reference: AIR = American Indian Reservation; Trust Land = Off-Reservation Trust Land
 1 "A" following a VTD code indicates an actual voting district. Its absence indicates that the VTD is a pseudo voting district or no information is available as to its status.

Voting Districts

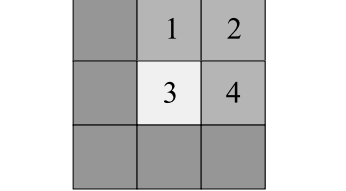
Code	Name
0006	Voting District 0006
0007	Voting District 0007
0008	Voting District 0008
0011	Voting District 0011
0013	Voting District 0013




Sheet Location within County



Key to Adjacent Sheets



ST: Texas (48)
 COU: Archer (009)
 SHEET 3 OF 4 PARENT SHEETS



All legal boundaries and names are as of January 1, 2000. The boundaries shown on this map are for Census Bureau statistical data collection and tabulation purposes only; their depiction and designation for statistical purposes does not constitute a determination of jurisdictional authority or rights of ownership or entitlement. U.S. DEPARTMENT OF COMMERCE Economics and Statistics Administration U.S. Census Bureau