

P.L. 94-171 VOTING DISTRICT OUTLINE MAP (CENSUS 2000)

33 980900N  
98.687302W

33 9815700N  
98.250743W

**GEOGRAPHIC AREAS LEGEND**

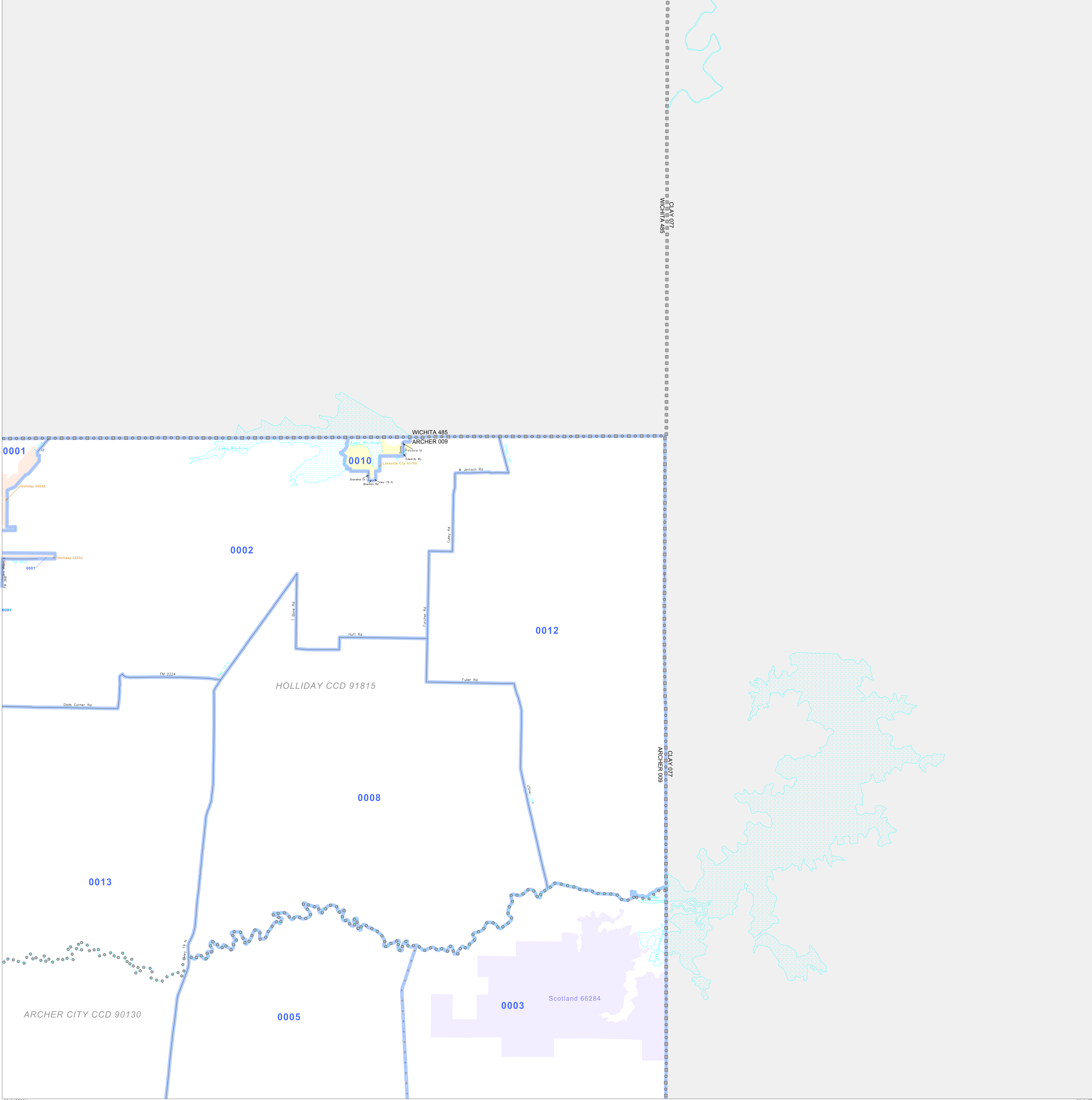
SYMBOL	NAME STYLE
*****	INTERNATIONAL
*****	AIR (FEDERAL)
*****	Trust Land
//////	STATE
□□□□	COUNTY
○ ○ ○ ○	CENSUS COUNTY DIV.
■ ■ ■ ■	Incorporated Place
■ ■ ■ ■	Census Designated Place
— — — —	Voting District
■ ■ ■ ■	Military

Inset    Out Area

Abbreviation Reference: AIR = American Indian Reservation; Trust Land = Off-Reservation Trust Land  
 1 "A" following a VTD code indicates an actual voting district. Its absence indicates that the VTD is a pseudo voting district or no information is available as to its status.

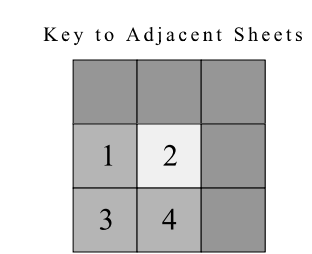
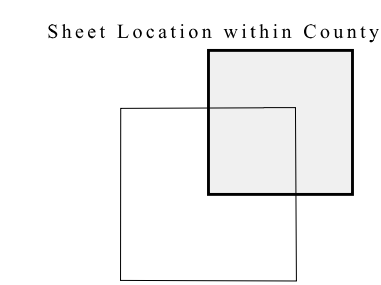
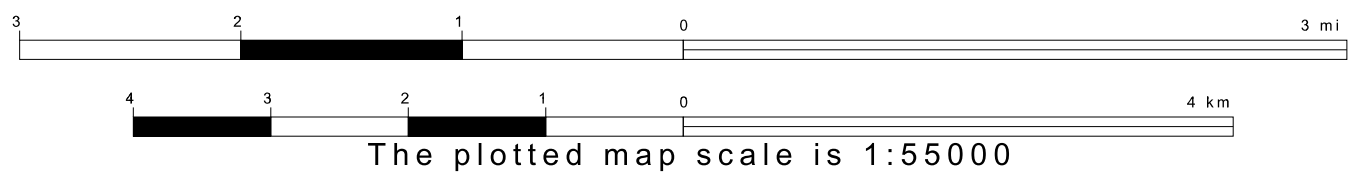
**Voting Districts**

Code	Name
0001	Voting District 0001
0002	Voting District 0002
0003	Voting District 0003
0005	Voting District 0005
0008	Voting District 0008
0010	Voting District 0010
0012	Voting District 0012
0013	Voting District 0013




33 615700N  
98.687302W

33 615700N  
98.250743W



ST: Texas (48)  
 COU: Archer (009)  
 SHEET 2 OF 4 PARENT SHEETS



All legal boundaries and names are as of January 1, 2000. The boundaries shown on this map are for Census Bureau statistical data collection and tabulation purposes only; their depiction and designation for statistical purposes does not constitute a determination of jurisdictional authority or rights of ownership or entitlement. U.S. DEPARTMENT OF COMMERCE Economics and Statistics Administration U.S. Census Bureau