

P.L. 94-171 VOTING DISTRICT OUTLINE MAP (CENSUS 2000)

33 840900N
99.123861W

33 840900N
99.887302W

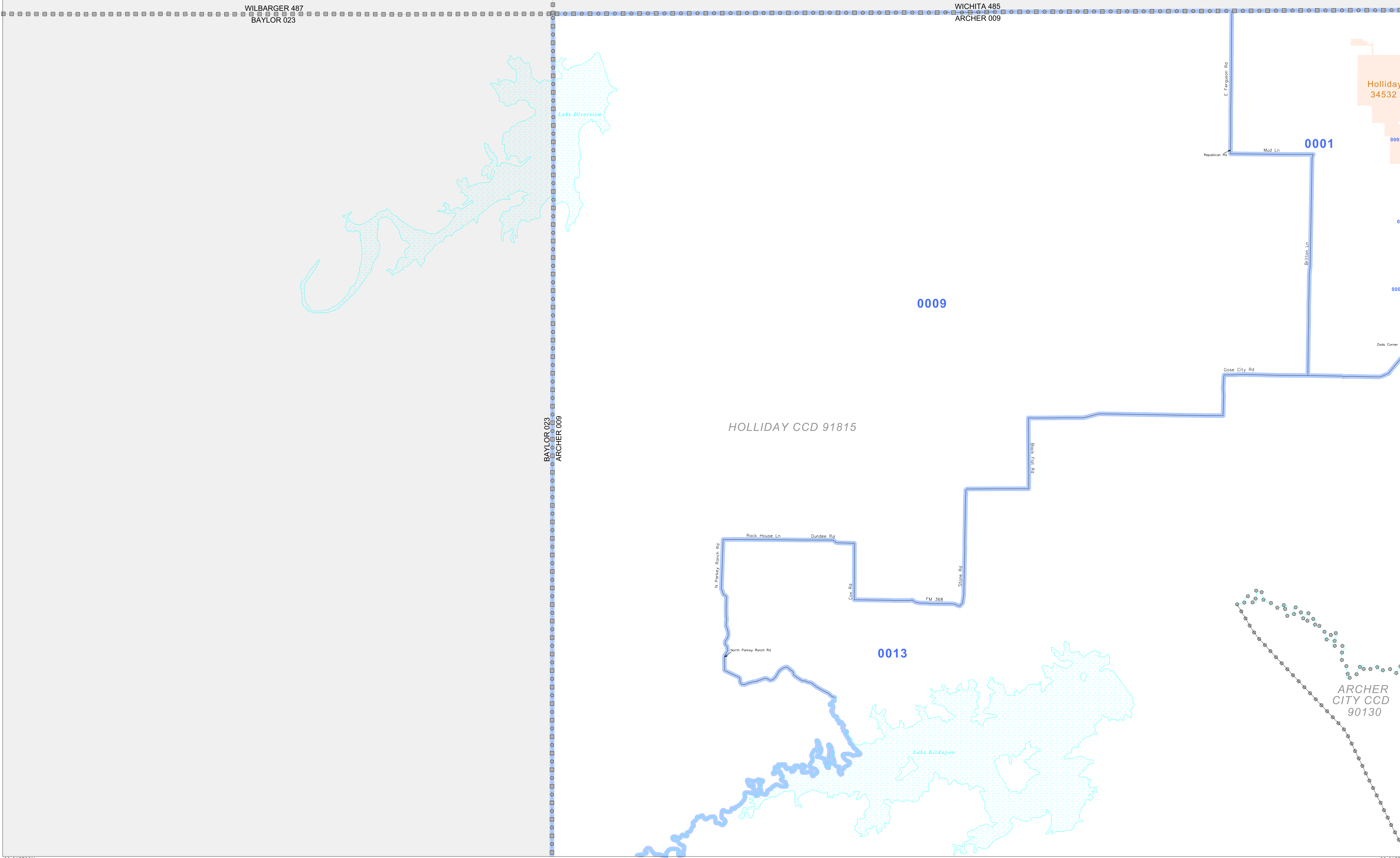
GEOGRAPHIC AREAS LEGEND

SYMBOL	NAME STYLE
*****	INTERNATIONAL
*****	AIR (FEDERAL)
*****	Trust Land
//////	STATE
	COUNTY
o-o-o-o	CENSUS COUNTY DIV.
Yellow	Incorporated Place
Light Blue	Census Designated Place
Blue	Voting District
Blue with stars	Military
Inset	Inset
Out Area	Out Area

Abbreviation Reference: AIR = American Indian Reservation; Trust Land = Off-Reservation Trust Land
 1 A - ** following a VTD code indicates an actual voting district. Its absence indicates that the VTD is a pseudo voting district or no information is available as to its status.

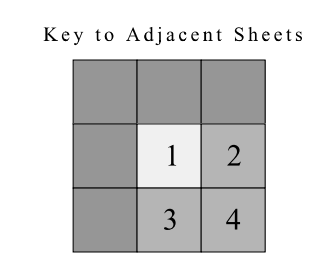
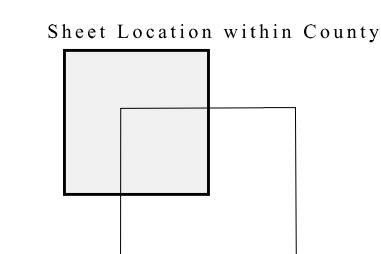
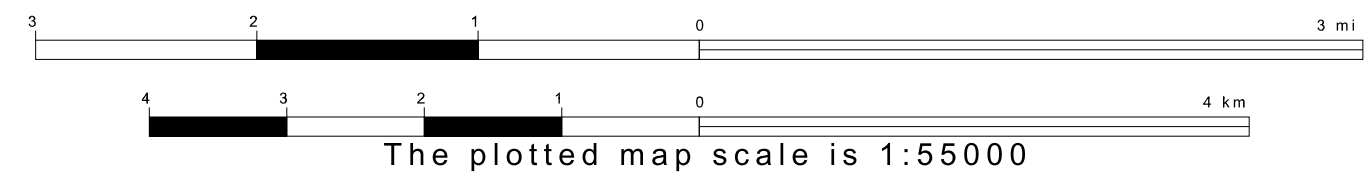
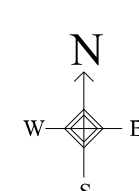
Voting Districts

Code	Name
0001	Voting District 0001
0002	Voting District 0002
0003	Voting District 0003
0013	Voting District 0013



33 815700N
99.123861W

33 815700N
99.887302W



ST: Texas (48)
 COU: Archer (009)
 SHEET 1 OF 4 PARENT SHEETS

