

P.L. 94-171 VOTING DISTRICT OUTLINE MAP (CENSUS 2000)

28 718988N  
98.330742W

28 718988N  
98.089998W



**GEOGRAPHIC AREAS LEGEND**

SYMBOL	NAME STYLE
*****	INTERNATIONAL
*****	AIR (FEDERAL)
*****	Trust Land
//////	STATE
	COUNTY
o-o-o-o	CENSUS COUNTY DIV.
Yellow	Incorporated Place
Pink	Census Designated Place
Blue	Voting District
Blue with stars	Military
Grey	Inset
White	Out Area

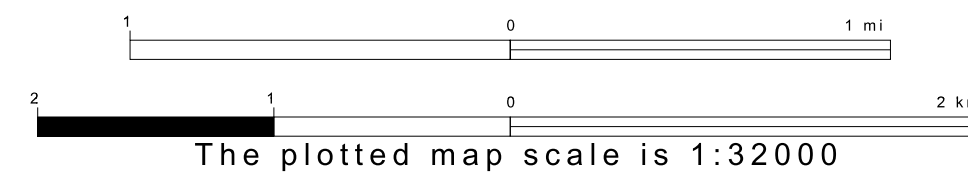
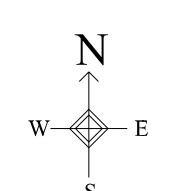
Abbreviation Reference: AIR - American Indian Reservation; Trust Land - Off-Reservation Trust Land  
 1. A "\*" following a VTD code indicates an actual voting district. Its absence indicates that the VTD is a pseudo voting district or no information is available as to its status.

**Voting Districts**

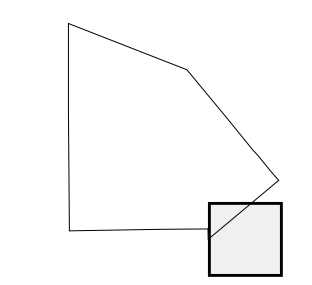
Code	Name
0004	Voting District 0004
0011	Voting District 0011

28 508310N  
98.330742W

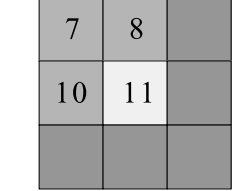
28 508310N  
98.089998W



Sheet Location within County



Key to Adjacent Sheets



ST: Texas (48)  
 COU: Atascosa (013)  
 SHEET 11 OF 11 PARENT SHEETS

All legal boundaries and names are as of January 1, 2000. The boundaries shown on this map are for Census Bureau statistical data collection and tabulation purposes only; their depiction and designation for statistical purposes does not constitute a determination of jurisdictional authority or rights of ownership or entitlement. U.S. DEPARTMENT OF COMMERCE Economics and Statistics Administration U.S. Census Bureau

