

P.L. 94-171 VOTING DISTRICT OUTLINE MAP (CENSUS 2000)

28 718988N
98.572486W

28 718988N
98.330742W

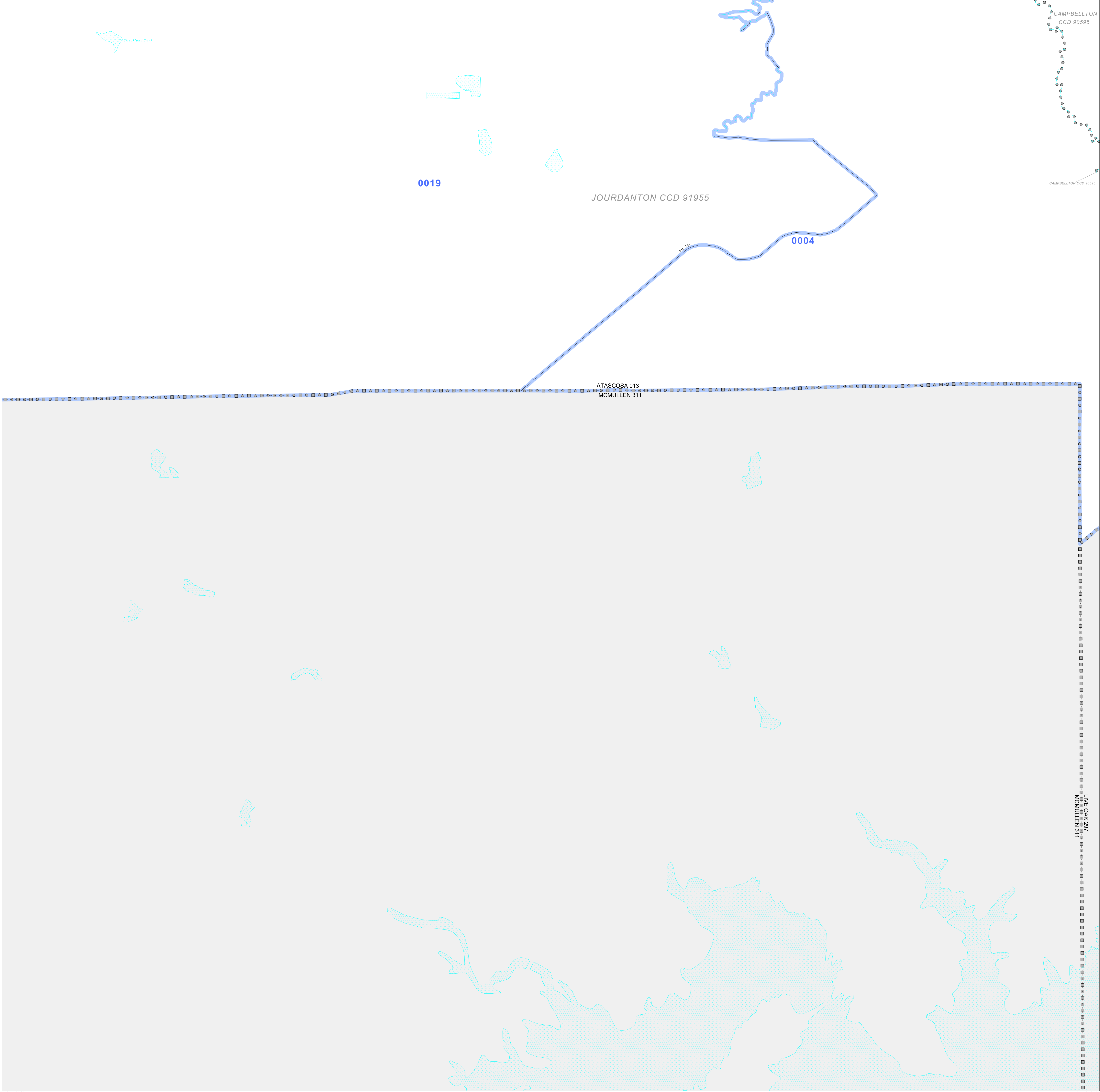
GEOGRAPHIC AREAS LEGEND

SYMBOL	NAME STYLE
*****	INTERNATIONAL
*****	AIR (FEDERAL)
*****	Trust Land
//////	STATE
□□□□	COUNTY
○ ○ ○ ○	CENSUS COUNTY DIV.
■ ■ ■ ■	Incorporated Place
■ ■ ■ ■	Census Designated Place
— — — —	Voting District
■ ■ ■ ■	Military
□	Inset
□	Out Area

Abbreviation Reference: AIR = American Indian Reservation; Trust Land = Off-Reservation Trust Land
 1 "A" following a VTD code indicates an actual voting district. Its absence indicates that the VTD is a pseudo voting district or no information is available as to its status.

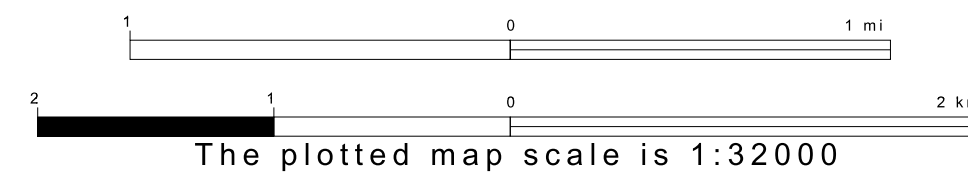
Voting Districts

Code	Name
0004	Voting District 0004
0019	Voting District 0019

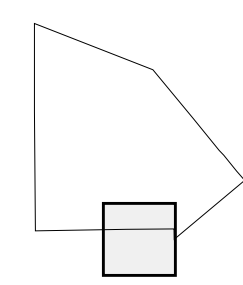


28 506310N
98.572486W

28 506310N
98.330742W



Sheet Location within County



Key to Adjacent Sheets

6	7	8
9	10	11

ST: Texas (48)
 COU: Atascosa (013)
 SHEET 10 OF 11 PARENT SHEETS

All legal boundaries and names are as of January 1, 2000. The boundaries shown on this map are for Census Bureau statistical data collection and tabulation purposes only; their depiction and designation for statistical purposes does not constitute a determination of jurisdictional authority or rights of ownership or entitlement. U.S. DEPARTMENT OF COMMERCE Economics and Statistics Administration U.S. Census Bureau

