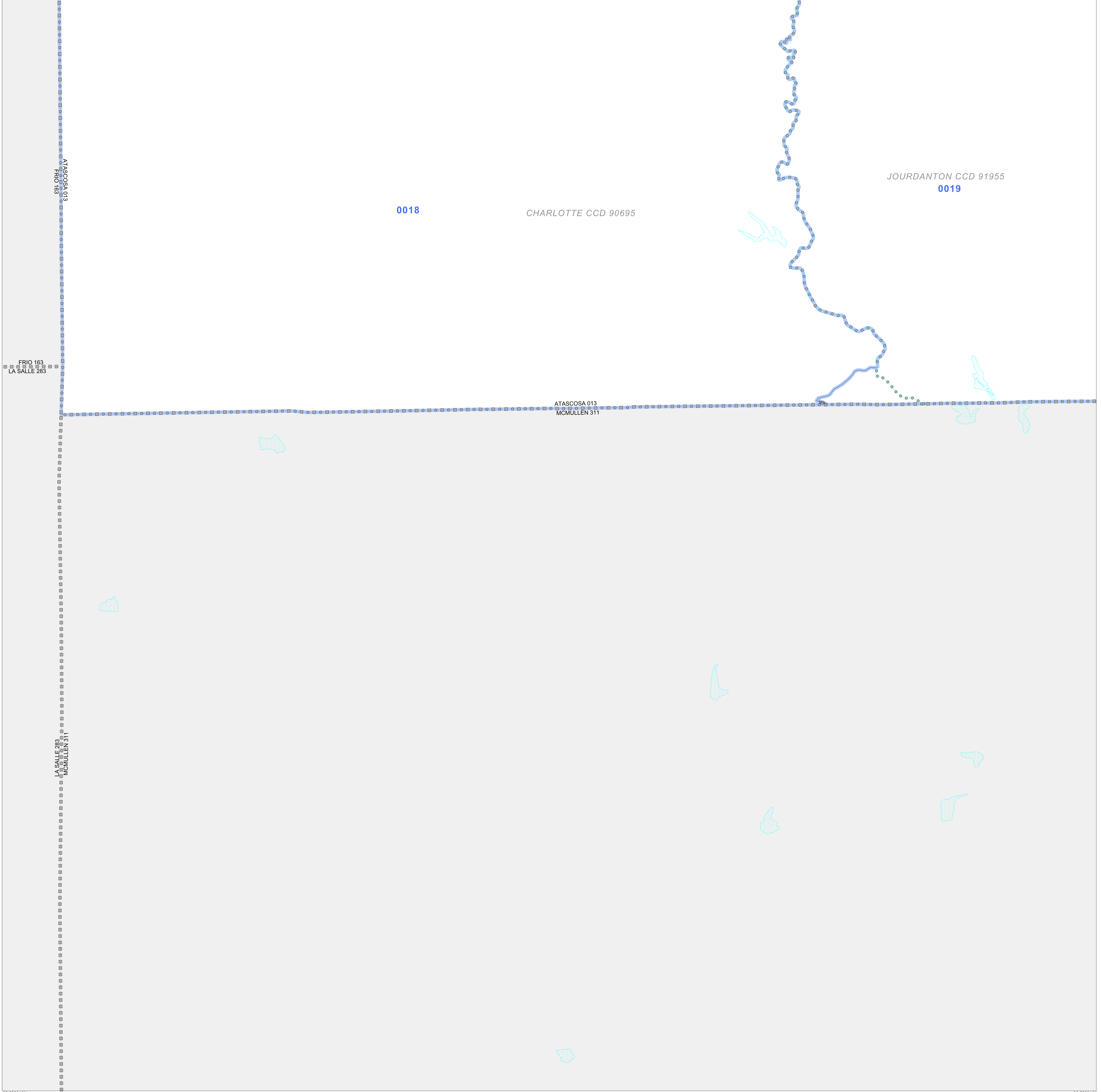


P.L. 94-171 VOTING DISTRICT OUTLINE MAP (CENSUS 2000)

28 718980N
98.814230W

28 718980N
98.814230W



GEOGRAPHIC AREAS LEGEND

SYMBOL	NAME STYLE
*****	INTERNATIONAL
*****	AIR (FEDERAL)
*****	Trust Land
//////	STATE
	COUNTY
o-o-o-o	CENSUS COUNTY DIV.
Yellow box	Incorporated Place
Pink box	Census Designated Place
Blue outline	Voting District
Blue dashed box	Military
Inset button	Inset
Out Area button	Out Area

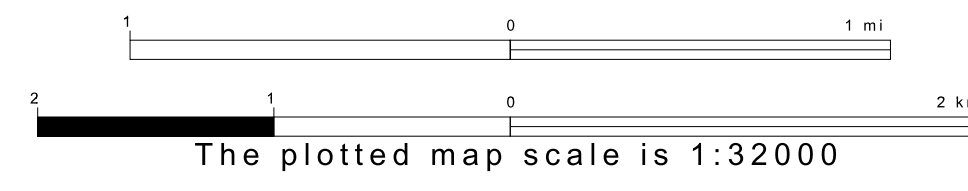
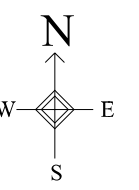
Abbreviation Reference: AIR - American Indian Reservation; Trust Land - Off-Reservation Trust Land
 1 "A" following a VTD code indicates an actual voting district. Its absence indicates that the VTD is a pseudo voting district or no information is available as to its status.

Voting Districts

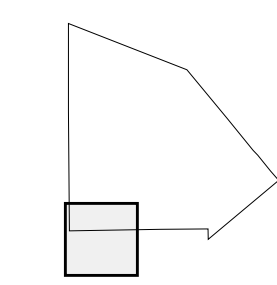
Code	Name
0018	Voting District 0018
0019	Voting District 0019

28 506310N
98.814230W

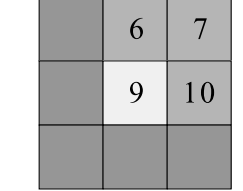
28 506310N
98.814230W



Sheet Location within County



Key to Adjacent Sheets



ST: Texas (48)
 COU: Atascosa (013)
 SHEET 9 OF 11 PARENT SHEETS

All legal boundaries and names are as of January 1, 2000. The boundaries shown on this map are for Census Bureau statistical data collection and tabulation purposes only; their depiction and designation for statistical purposes does not constitute a determination of jurisdictional authority or rights of ownership or entitlement. U.S. DEPARTMENT OF COMMERCE Economics and Statistics Administration U.S. Census Bureau

