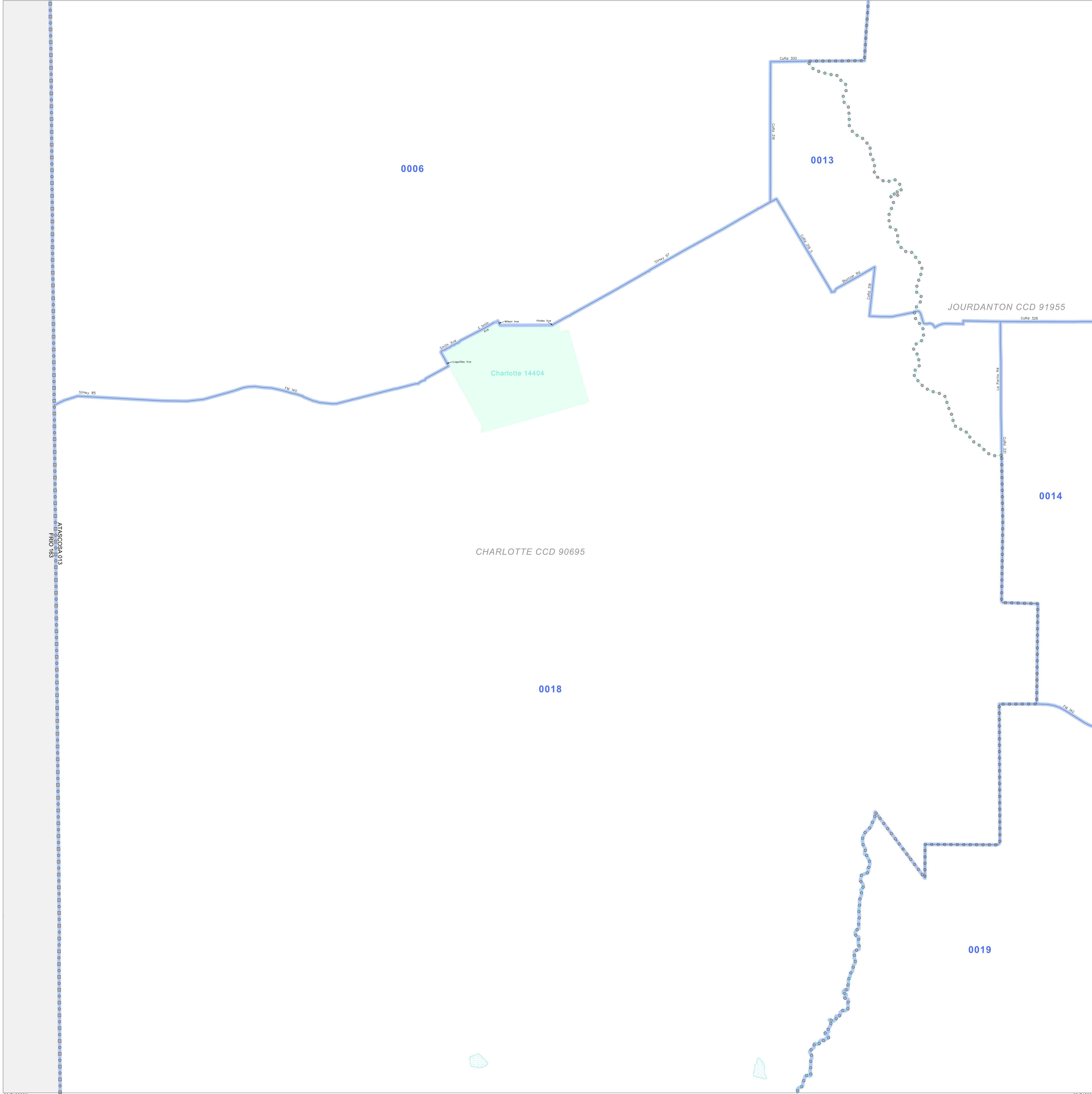


P.L. 94-171 VOTING DISTRICT OUTLINE MAP (CENSUS 2000)

28 931666N  
98 814230W

28 931666N  
98 814230W



**GEOGRAPHIC AREAS LEGEND**

SYMBOL	NAME STYLE
*****	INTERNATIONAL
*****	AIR (FEDERAL)
*****	Trust Land
//////	STATE
	COUNTY
-----	CENSUS COUNTY DIV.
-----	Incorporated Place
-----	Census Designated Place
-----	Voting District
-----	Military

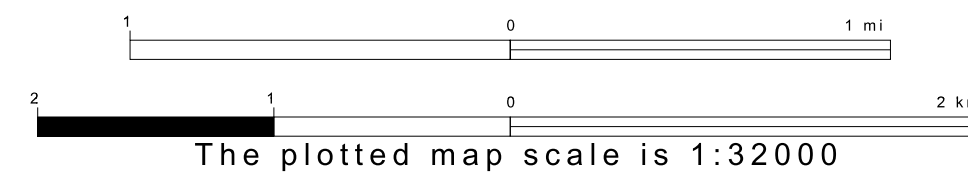
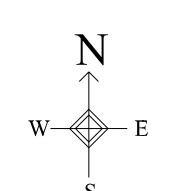
Abbreviation Reference: AIR - American Indian Reservation; Trust Land - Off-Reservation Trust Land  
 1 "A" following a VTD code indicates an actual voting district. Its absence indicates that the VTD is a pseudo voting district or no information is available as to its status.

**Voting Districts**

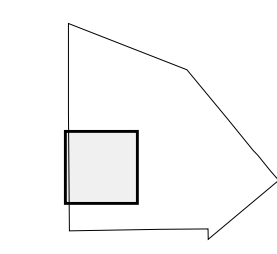
Code	Name
0006	Voting District 0006
0013	Voting District 0013
0014	Voting District 0014
0018	Voting District 0018
0019	Voting District 0019

28 718888N  
98 814230W

28 718888N  
98 814230W




Sheet Location within County



Key to Adjacent Sheets

3	4
6	7
9	10

ST: Texas (48)  
 COU: Atascosa (013)  
 SHEET 6 OF 11 PARENT SHEETS



All legal boundaries and names are as of January 1, 2000. The boundaries shown on this map are for Census Bureau statistical data collection and tabulation purposes only; their depiction and designation for statistical purposes does not constitute a determination of jurisdictional authority or rights of ownership or entitlement. U.S. DEPARTMENT OF COMMERCE Economics and Statistics Administration U.S. Census Bureau