

P.L. 94-171 VOTING DISTRICT OUTLINE MAP (CENSUS 2000)

28 144344N
98 330742W

28 144344N
98 088998W

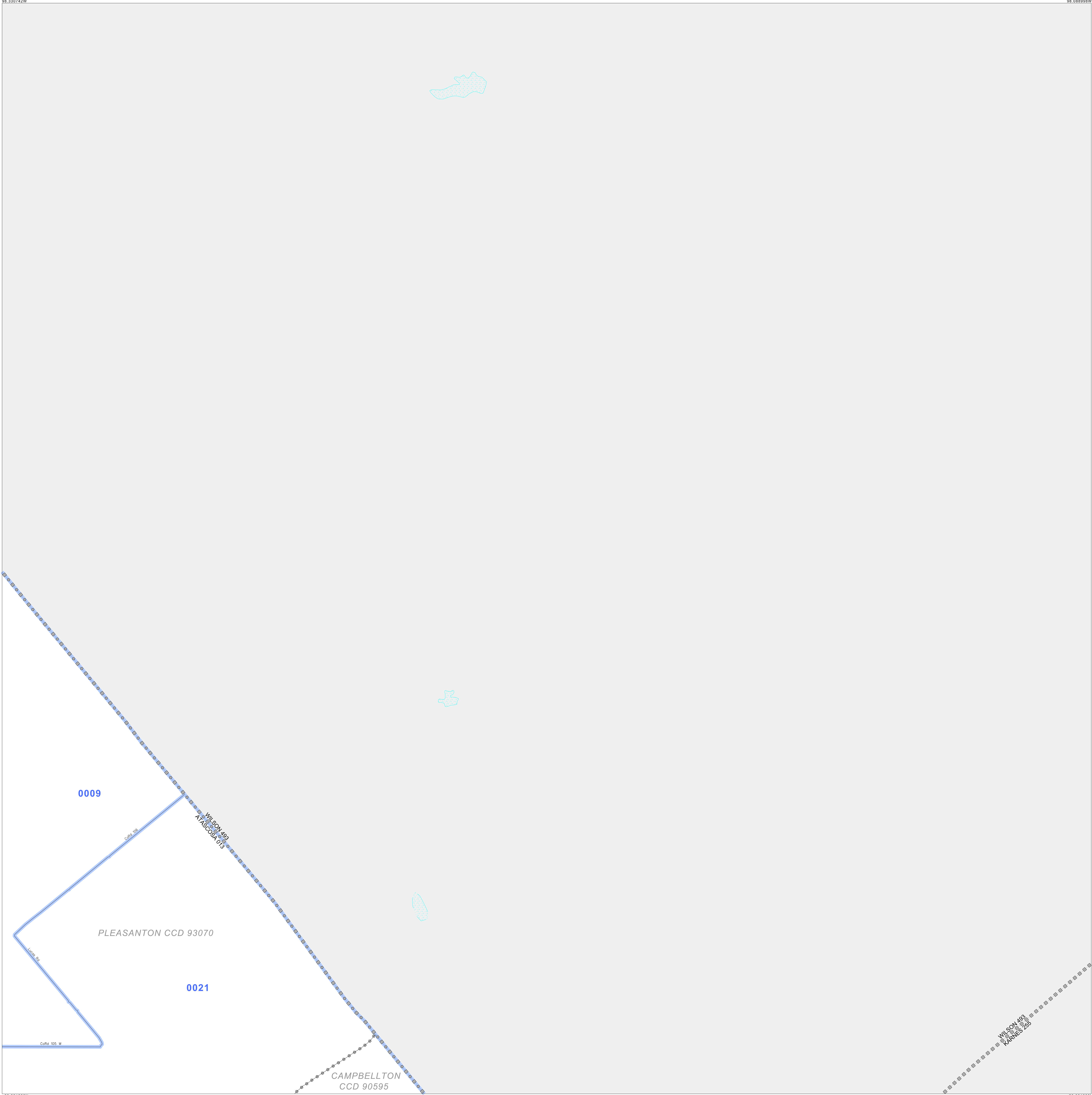
GEOGRAPHIC AREAS LEGEND

SYMBOL	NAME STYLE
*****	INTERNATIONAL
*****	AIR (FEDERAL)
*****	Trust Land
//////	STATE
	COUNTY
-----	CENSUS COUNTY DIV.
-----	Incorporated Place
-----	Census Designated Place
-----	Voting District
-----	Military
-----	Inset
-----	Out Area

Abbreviation Reference: AIR - American Indian Reservation; Trust Land - Off-Reservation Trust Land
 1 "A" following a VTD code indicates an actual voting district. Its absence indicates that the VTD is a pseudo voting district or no information is available as to its status.

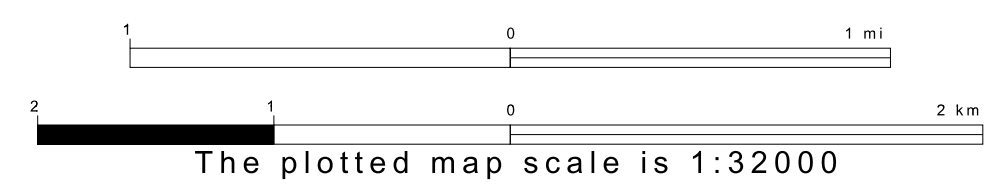
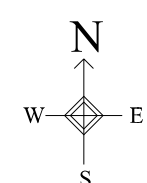
Voting Districts

Code	Name
0009	Voting District 0009
0021	Voting District 0021

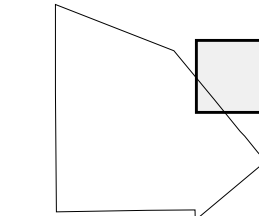


28 931666N
98 330742W

28 931666N
98 088998W



Sheet Location within County



Key to Adjacent Sheets

2	
4	5
7	8

ST: Texas (48)
 COU: Atascosa (013)
 SHEET 5 OF 11 PARENT SHEETS