

P.L. 94-171 VOTING DISTRICT OUTLINE MAP (CENSUS 2000)

29 144344N  
98.972486W

29 144344N  
98.330742W

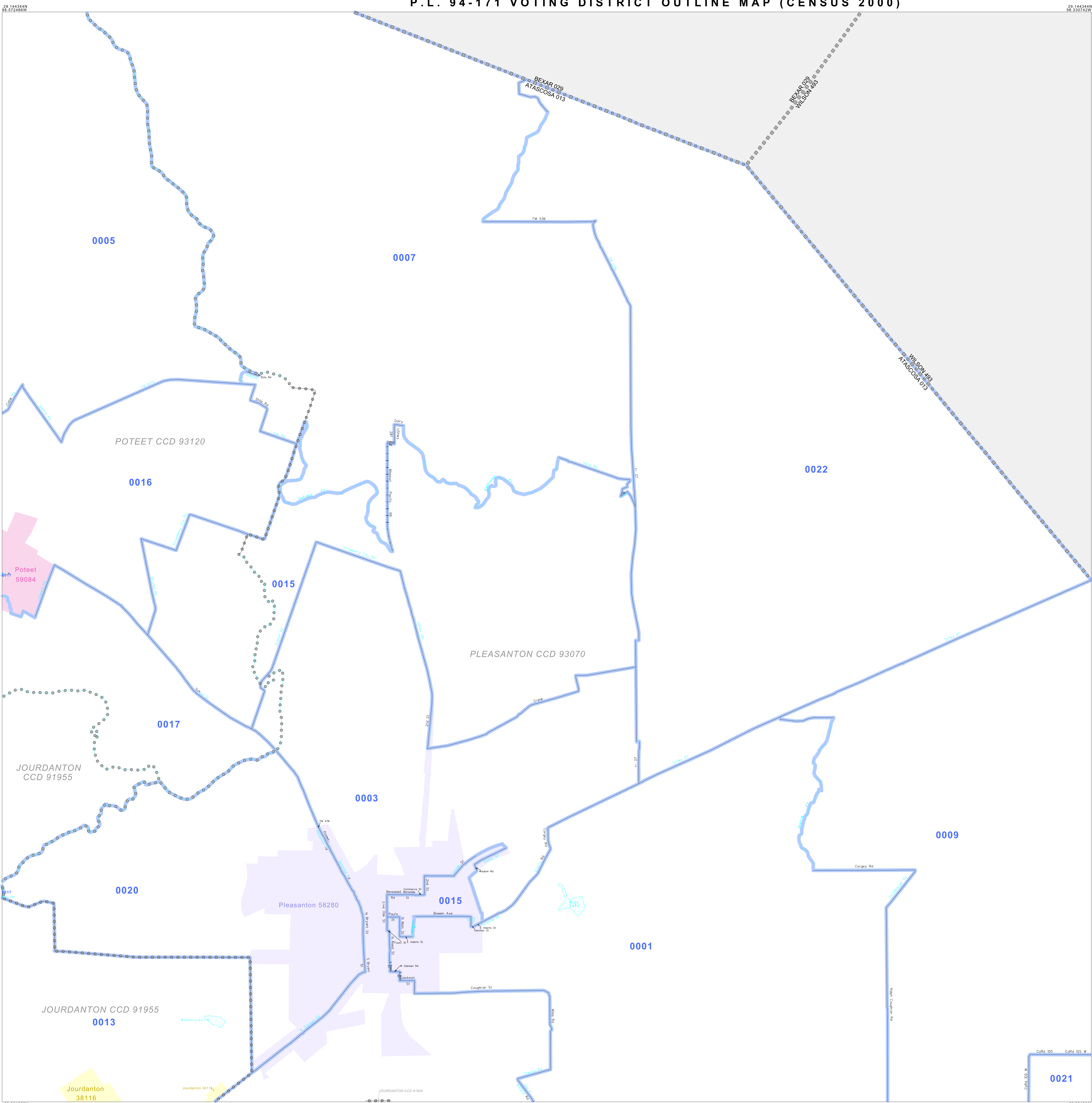
**GEOGRAPHIC AREAS LEGEND**

SYMBOL	NAME STYLE
*****	INTERNATIONAL
*****	AIR (FEDERAL)
*****	Trust Land
//////	STATE
	COUNTY
-----	CENSUS COUNTY DIV.
-----	Incorporated Place
-----	Census Designated Place
-----	Voting District
-----	Military
-----	Inset
-----	Out Area

Abbreviation Reference: AIR = American Indian Reservation; Trust Land = Off-Reservation Trust Land  
 1 "A" following a VTD code indicates an actual voting district. Its absence indicates that the VTD is a pseudo voting district or no information is available as to its status.

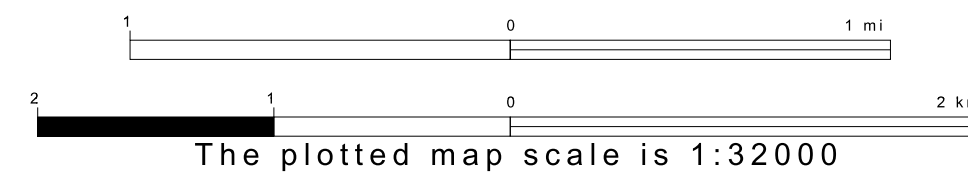
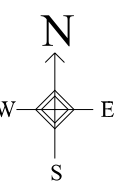
**Voting Districts**

Code	Name
0001	Voting District 0001
0002	Voting District 0002
0003	Voting District 0003
0004	Voting District 0004
0005	Voting District 0005
0006	Voting District 0006
0007	Voting District 0007
0008	Voting District 0008
0009	Voting District 0009
0010	Voting District 0010
0011	Voting District 0011
0012	Voting District 0012
0013	Voting District 0013
0014	Voting District 0014
0015	Voting District 0015
0016	Voting District 0016
0017	Voting District 0017
0018	Voting District 0018
0019	Voting District 0019
0020	Voting District 0020
0021	Voting District 0021
0022	Voting District 0022



28 931666N  
98.972486W

28 931666N  
98.330742W



Sheet Location within County

Key to Adjacent Sheets

1	2
3	4
6	7
8	

ST: Texas (48)  
 COU: Atascosa (013)  
 SHEET 4 OF 11 PARENT SHEETS



All legal boundaries and names are as of January 1, 2000. The boundaries shown on this map are for Census Bureau statistical data collection and tabulation purposes only; their depiction and designation for statistical purposes does not constitute a determination of jurisdictional authority or rights of ownership or entitlement. U.S. DEPARTMENT OF COMMERCE Economics and Statistics Administration U.S. Census Bureau