

P.L. 94-171 VOTING DISTRICT OUTLINE MAP (CENSUS 2000)

28 144344N

96 814230W

28 144344N

96 814230W

MEDINA 325

FRIO 163

MEDINA 325

FRIO 163

ATASCOSA 013

FRIO 163

28 931668N

96 814230W

28 931668N

96 814230W

GEOGRAPHIC AREAS LEGEND

SYMBOL	NAME STYLE
*****	INTERNATIONAL
*****	AIR (FEDERAL)
*****	Trust Land
*****	STATE
*****	COUNTY
*****	CENSUS COUNTY DIV.
*****	Incorporated Place
*****	Census Designated Place
*****	Voting District

Military

Abbreviation Reference: AIR = American Indian Reservation; Trust Land = Off-Reservation Trust Land
 1 "A" following a VTD code indicates an actual voting district. Its absence indicates that the VTD is a pseudo voting district or no information is available as to its status.

Voting Districts

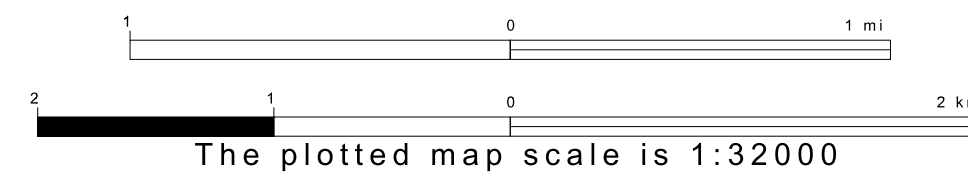
Code	Name
0002	Voting District 0002
0005	Voting District 0005
0008	Voting District 0008
0009	Voting District 0009
0010	Voting District 0010
0011	Voting District 0011
0012	Voting District 0012
0013	Voting District 0013
0016	Voting District 0016
0017	Voting District 0017
0019	Voting District 0019
0020	Voting District 0020
0023	Voting District 0023

POTEET CCD 93120
0010

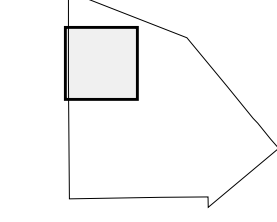
JOURDANTON CCD 91955

CHARLOTTE CCD 90695

Poteet
59084




Sheet Location within County



Key to Adjacent Sheets

1	2
3	4
6	7

ST: Texas (48)
COU: Atascosa (013)
SHEET 3 OF 11 PARENT SHEETS



All legal boundaries and names are as of January 1, 2000. The boundaries shown on this map are for Census Bureau statistical data collection and tabulation purposes only; their depiction and designation for statistical purposes does not constitute a determination of jurisdictional authority or rights of ownership or entitlement. U.S. DEPARTMENT OF COMMERCE Economics and Statistics Administration U.S. Census Bureau