

P.L. 94-171 VOTING DISTRICT OUTLINE MAP (CENSUS 2000)

29 357022N  
98 814230W

29 357022N  
98 814230W

**GEOGRAPHIC AREAS LEGEND**

SYMBOL	NAME STYLE
*****	INTERNATIONAL
*****	AIR (FEDERAL)
*****	Trust Land
//////	STATE
	COUNTY
o-o-o-o-o	CENSUS COUNTY DIV.
Yellow	Incorporated Place
Light Blue	Census Designated Place
Blue	Voting District
Military	Military
Inset	Inset
Out Area	Out Area

Abbreviation Reference: AIR - American Indian Reservation; Trust Land - Off-Reservation Trust Land  
 1. A "\*" following a VTD code indicates an actual voting district. Its absence indicates that the VTD is a pseudo voting district or no information is available as to its status.

**Voting Districts**

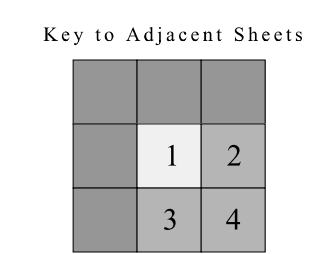
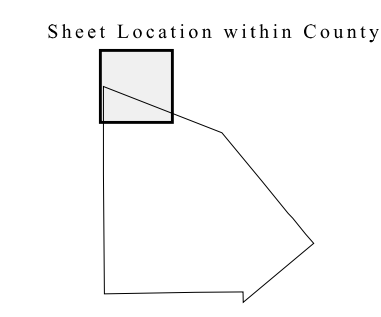
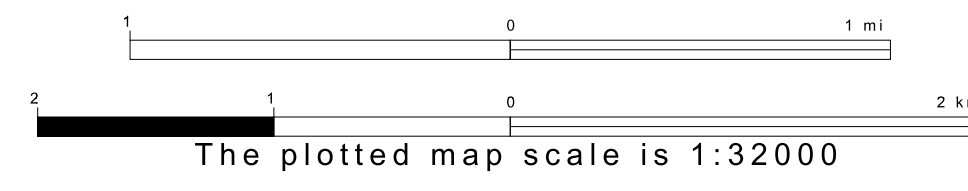
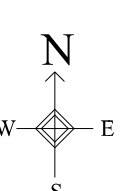
Code	Name
0002	Voting District 0002
0005	Voting District 0005
0010	Voting District 0010
0012	Voting District 0012
0023	Voting District 0023
0024	Voting District 0024

MEDINA 025  
ATASCOSA 013  
BEXAR 029


MEDINA 025  
ATASCOSA 013

29 144344N  
98 814230W

29 144344N  
98 814230W



ST: Texas (48)  
 COU: Atascosa (013)  
 SHEET 1 OF 11 PARENT SHEETS



All legal boundaries and names are as of January 1, 2000. The boundaries shown on this map are for Census Bureau statistical data collection and tabulation purposes only; their depiction and designation for statistical purposes does not constitute a determination of jurisdictional authority or rights of ownership or entitlement. U.S. DEPARTMENT OF COMMERCE Economics and Statistics Administration U.S. Census Bureau