





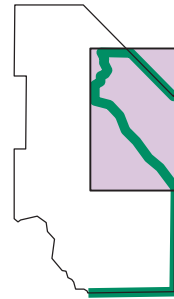
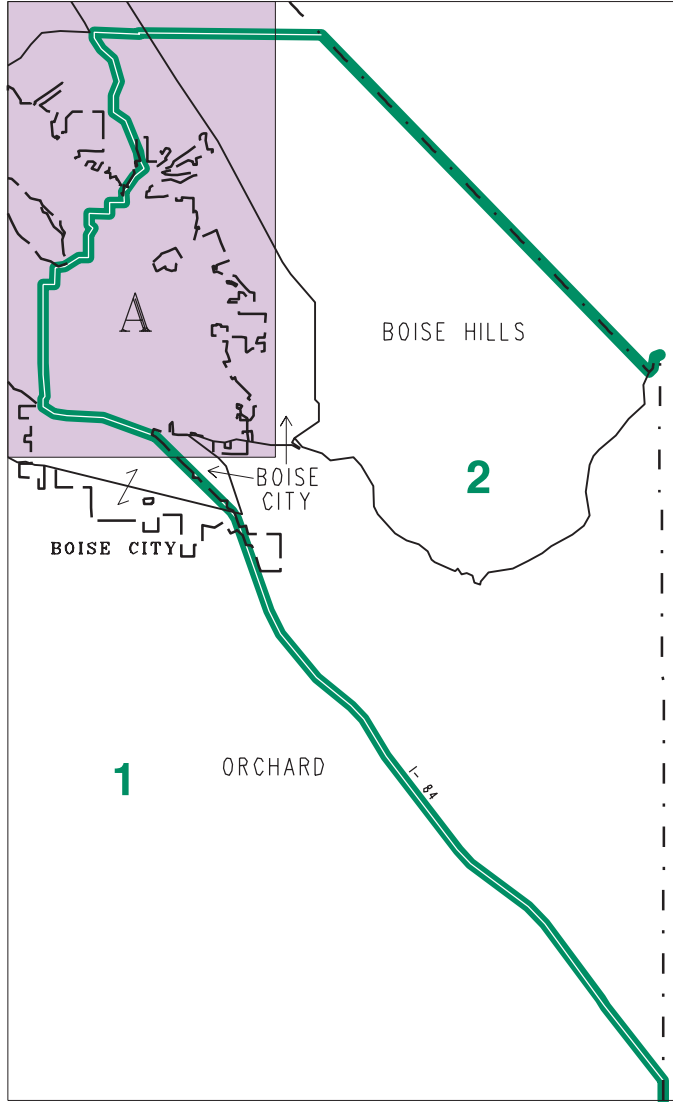
	<b>2</b>	Congressional District
		County
	YORK	County Subdivision
	ROME	Incorporated Place
	Main St	Feature
	A	Inset Area
	*	An asterisk following a place name indicates that the place is coextensive with a county subdivision. The county subdivision name is shown only when it differs from the place name.
		A fishhook joins contiguous and/or discontinuous parts of the same geographic entity.

Note: Congressional districts effective March 2, 1991; all other boundaries and names are as of January 1, 1990. Where county and/or county subdivision boundaries coincide, the map shows the boundary symbol for only the highest-ranking of these geographic entities. Where a county and/or county subdivision boundary coincides with a place boundary, the map does not show the place boundary symbol.



INSET A

