

---

# **Figures**

## **Chapter II - Lake George Branch**

---

Figure 11.1. Location of sampling stations for surficial sediment chemistry in the LGB.

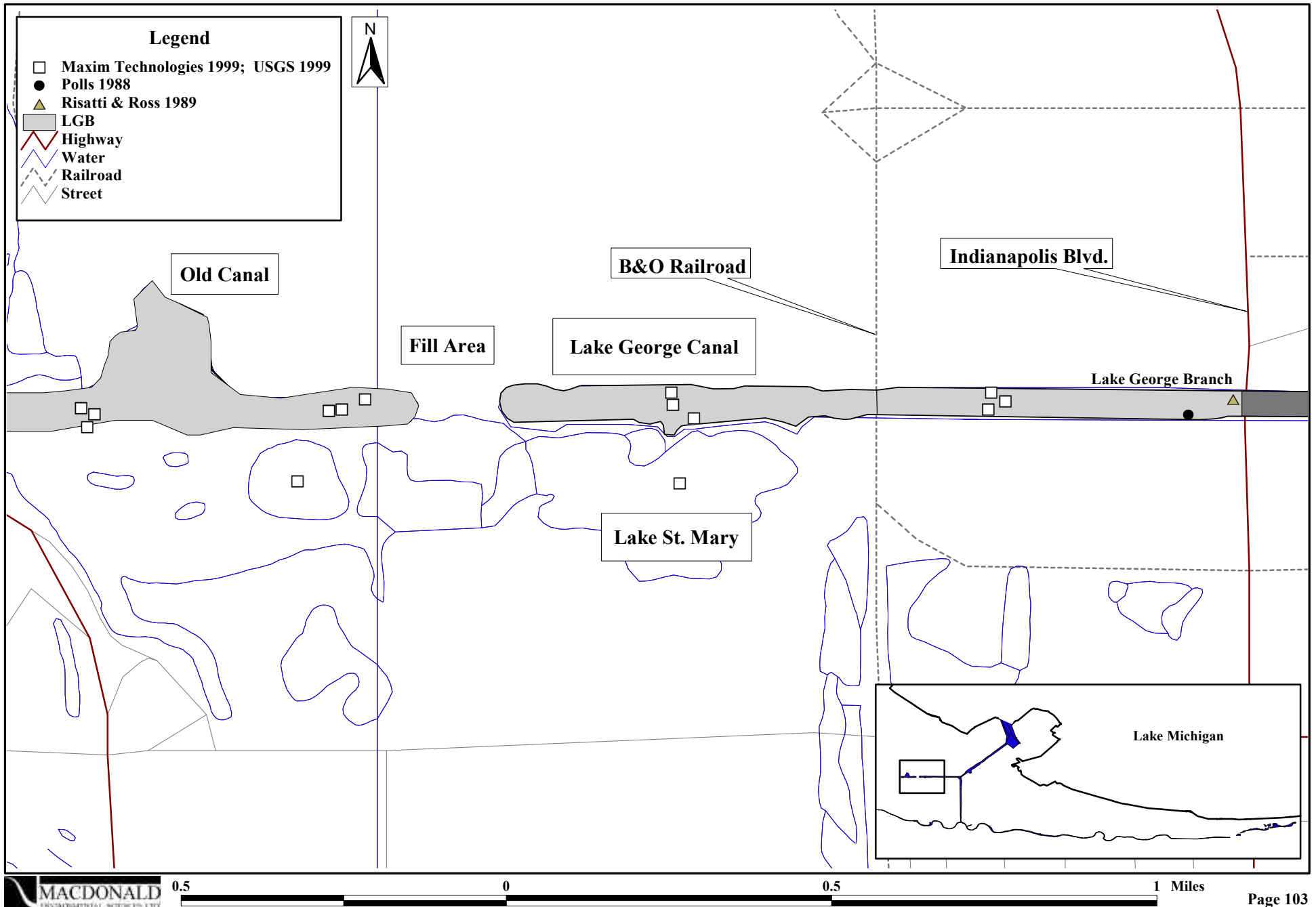


Figure 11.2. Location of sampling stations for sub-surface sediment chemistry in the LGB.

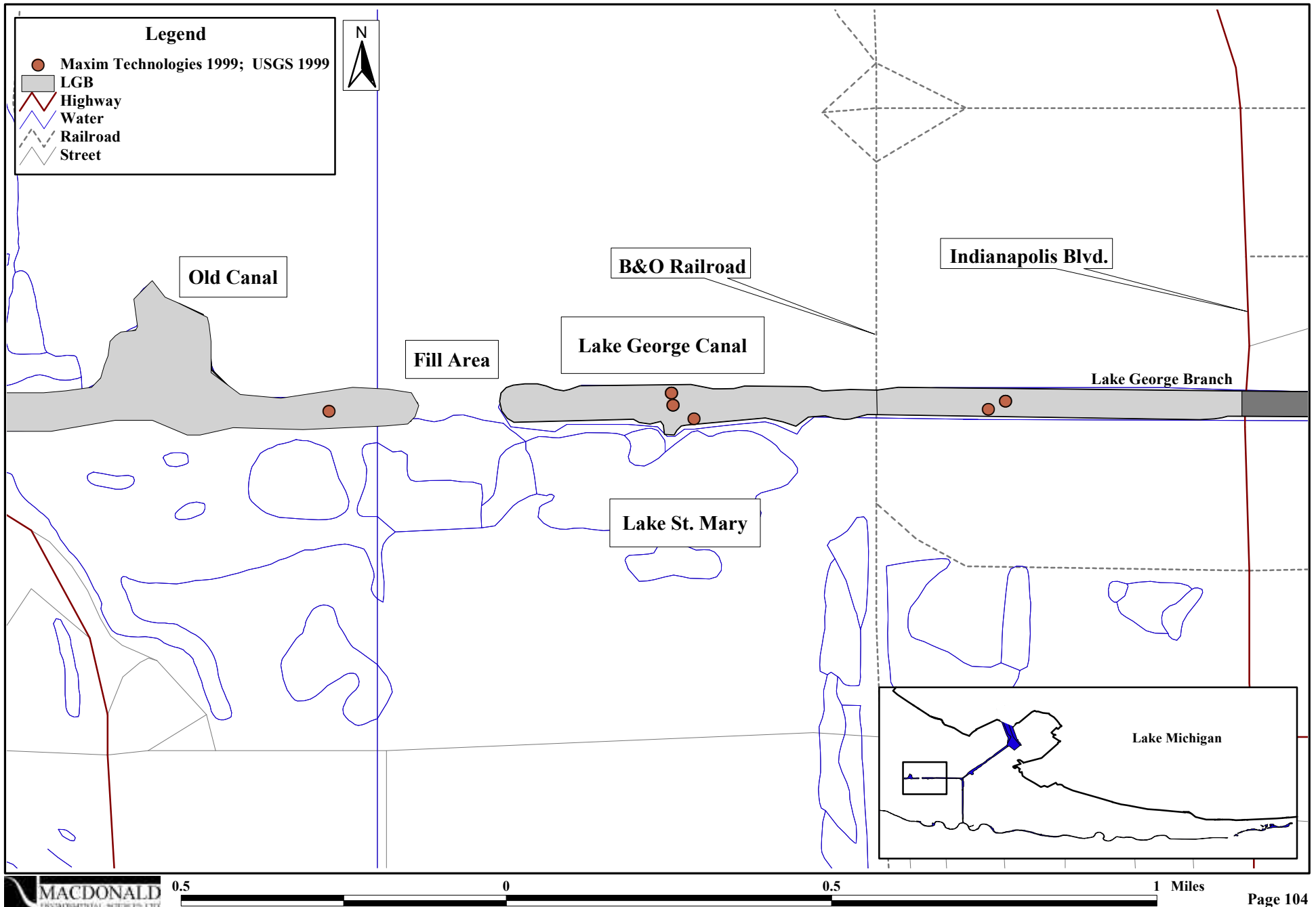


Figure 11.3. Location of sampling stations for sediment toxicity testing in the LGB.

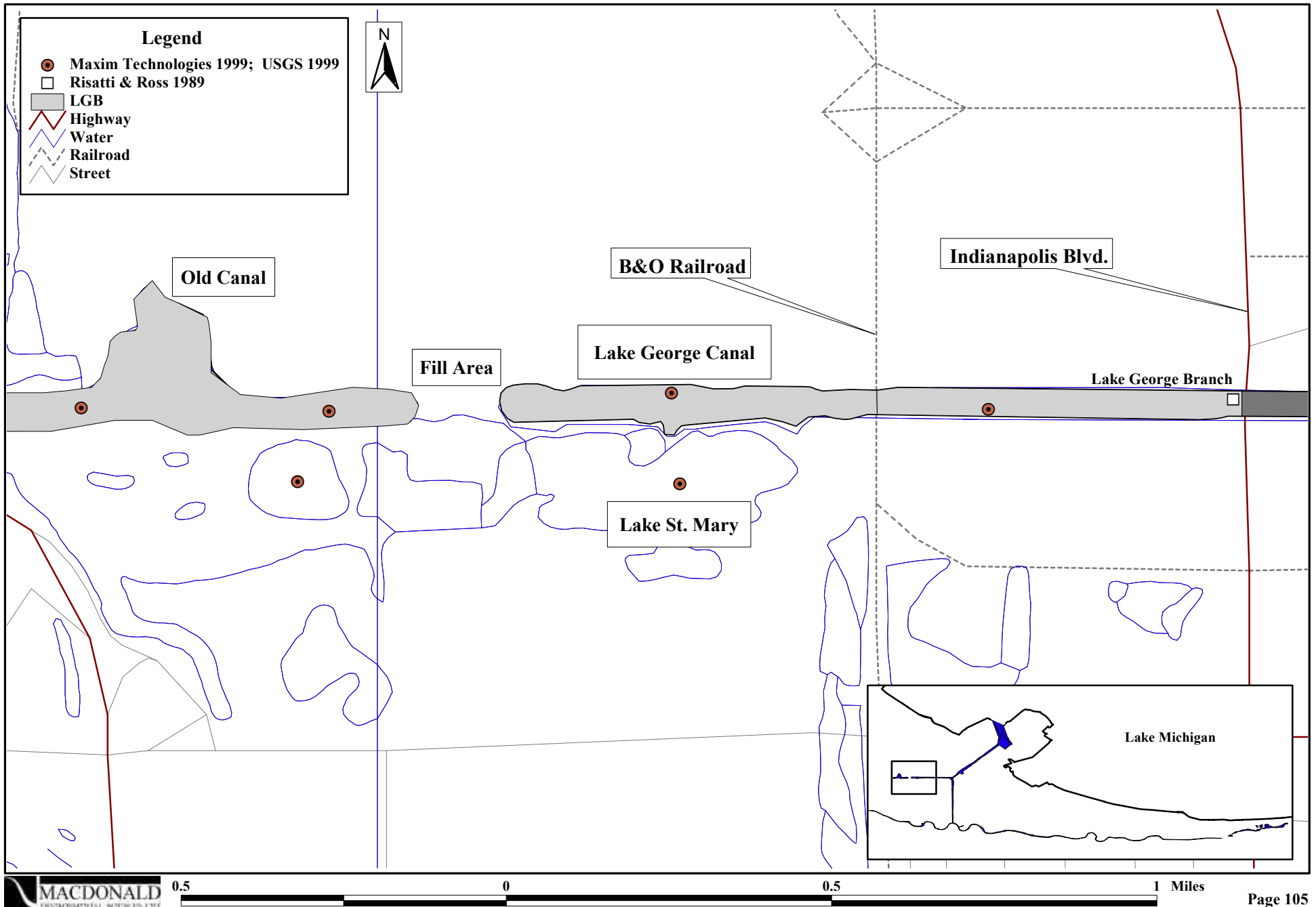
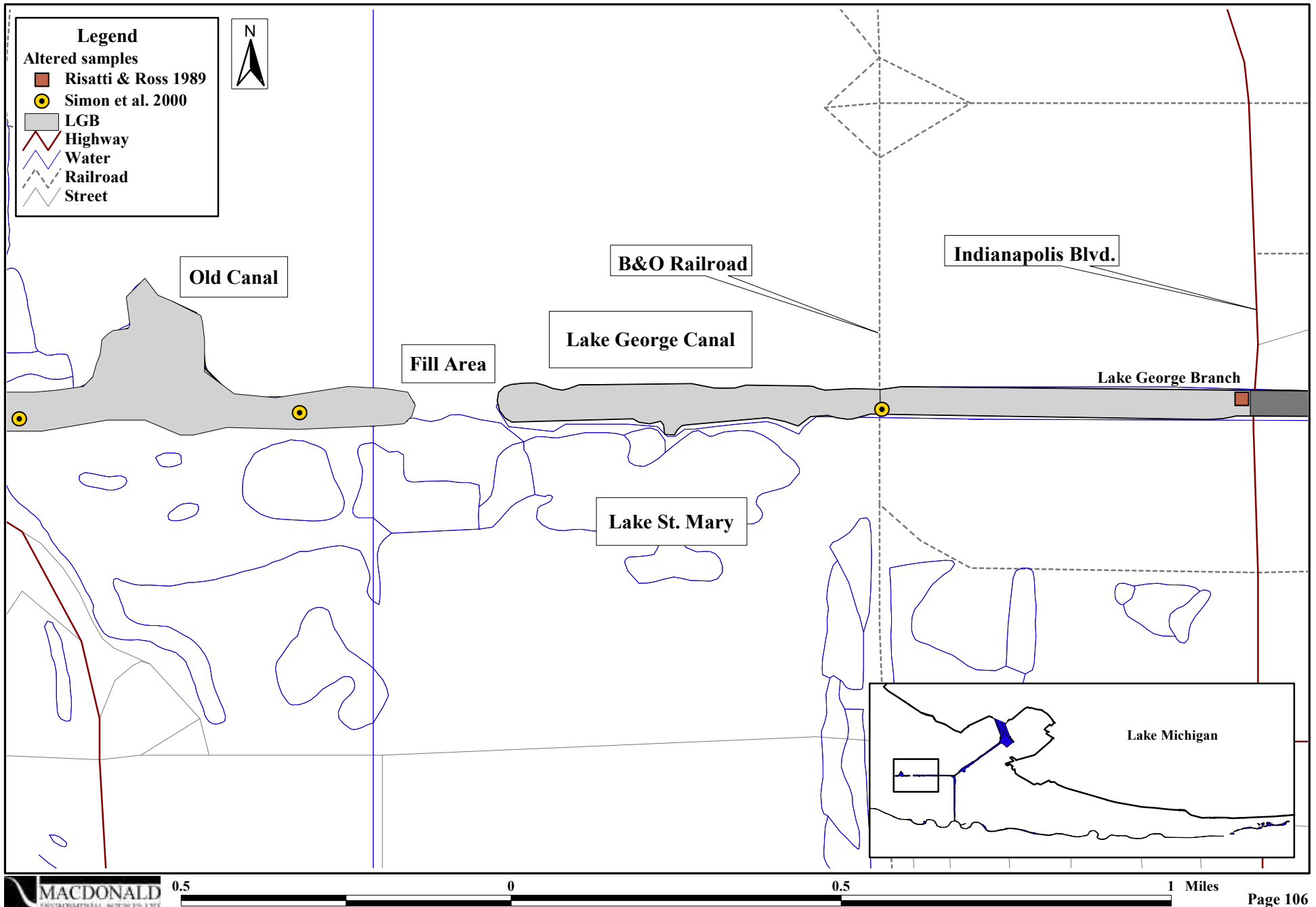


Figure 11.4. Areal extent of altered benthic invertebrate communities in the LGB.



**Figure 11.5. Spatial distribution of mean PEC-Qs in surficial sediments within the LGB.**

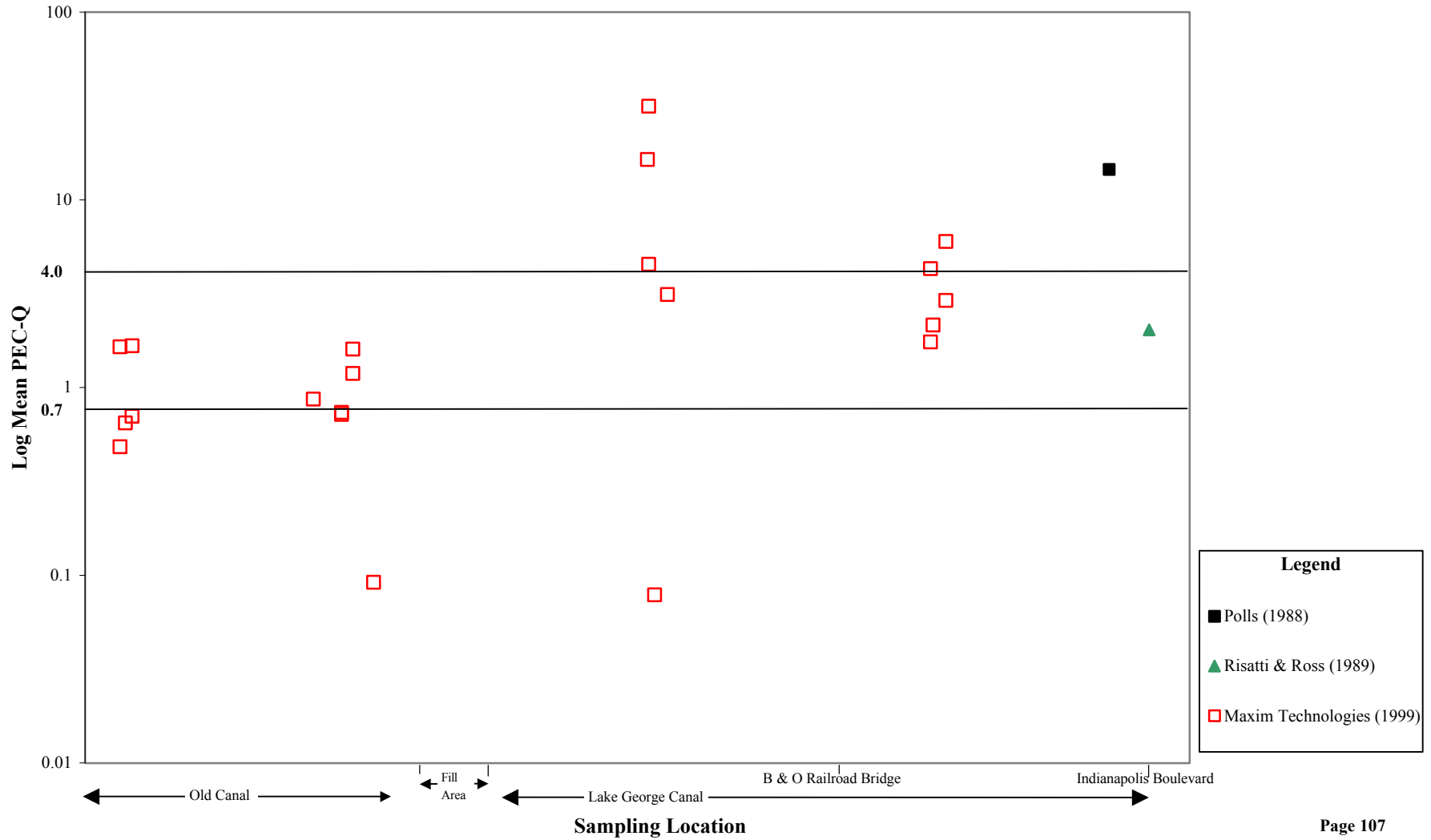
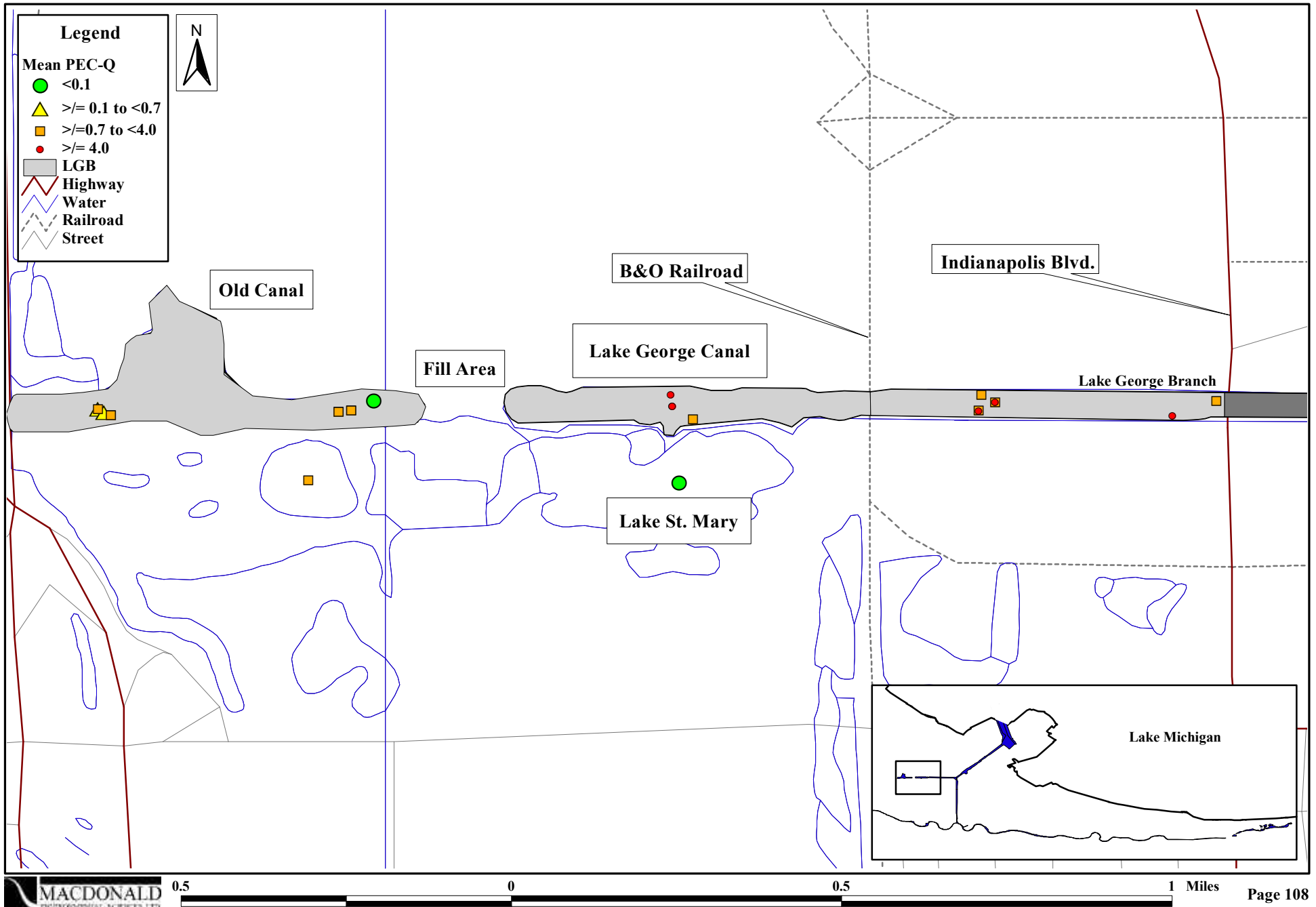


Figure 11.6. Areal extent of injury to surficial sediments in the LGB.



**Figure 11.7. Spatial distribution of mean PEC-Qs in sub-surface sediments within the LGB.**

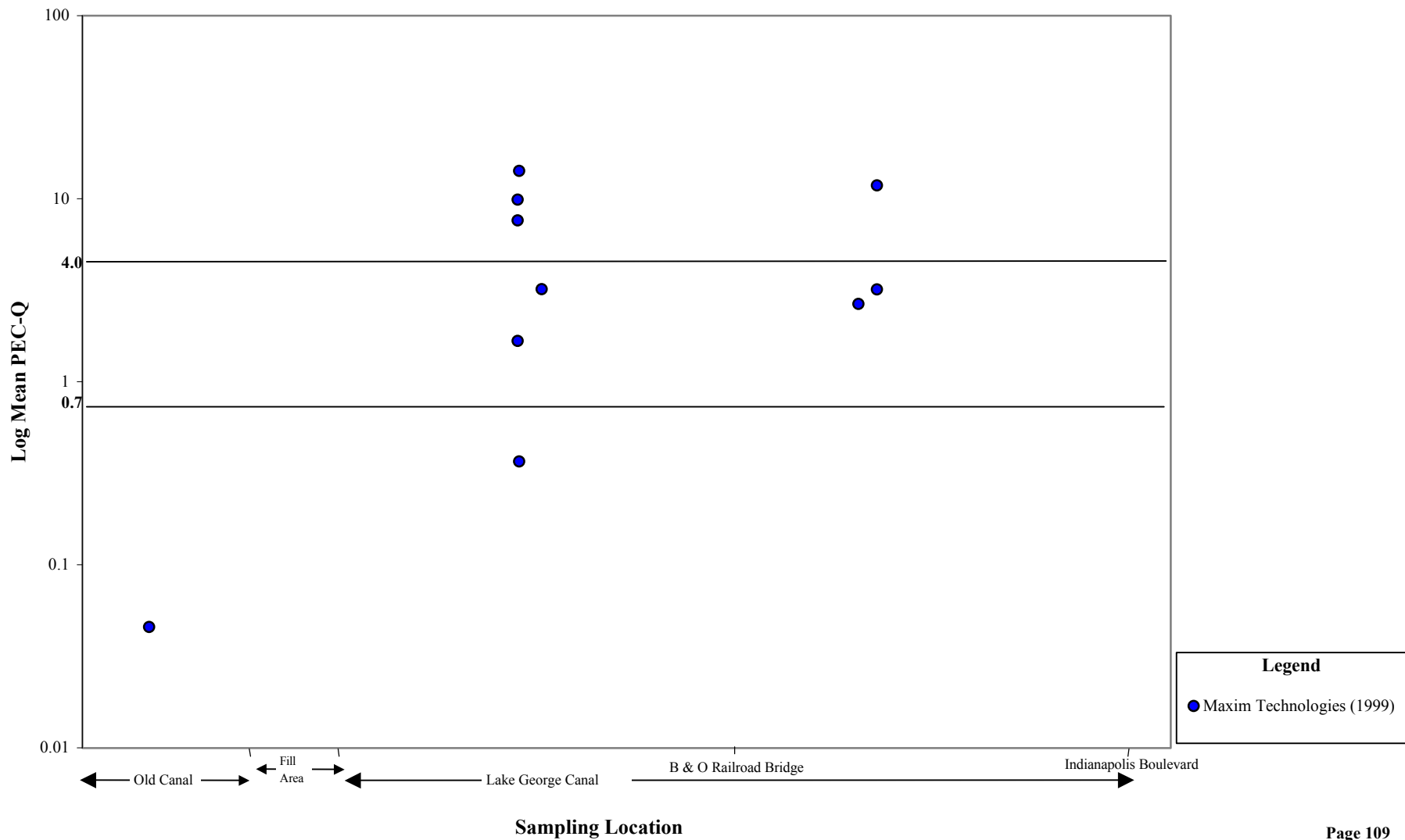




Figure 11.8. Areal extent of injury to sub-surface sediments in the LGB.

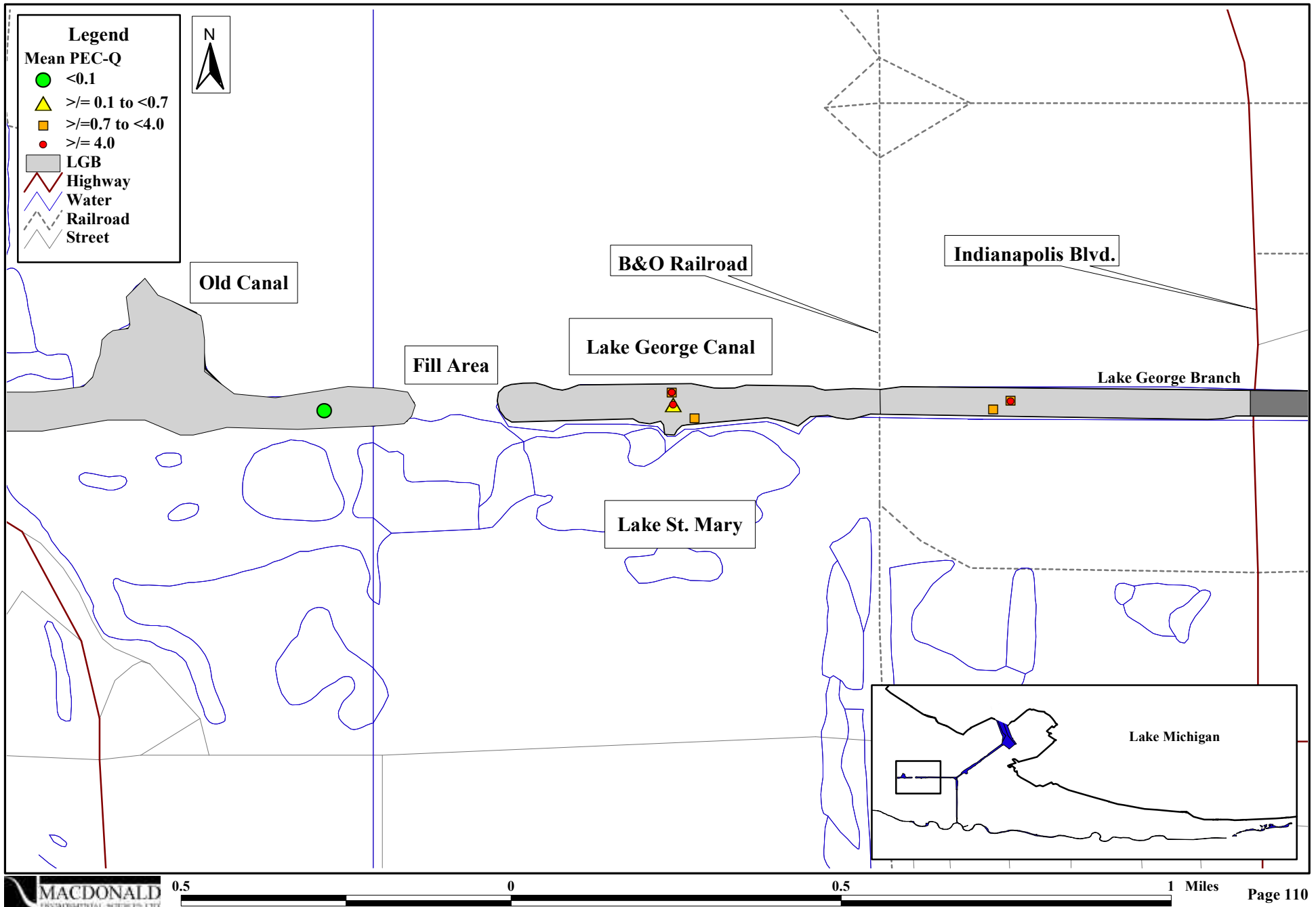


Figure 11.9. Areal extent of sediment toxicity in the LGB.

