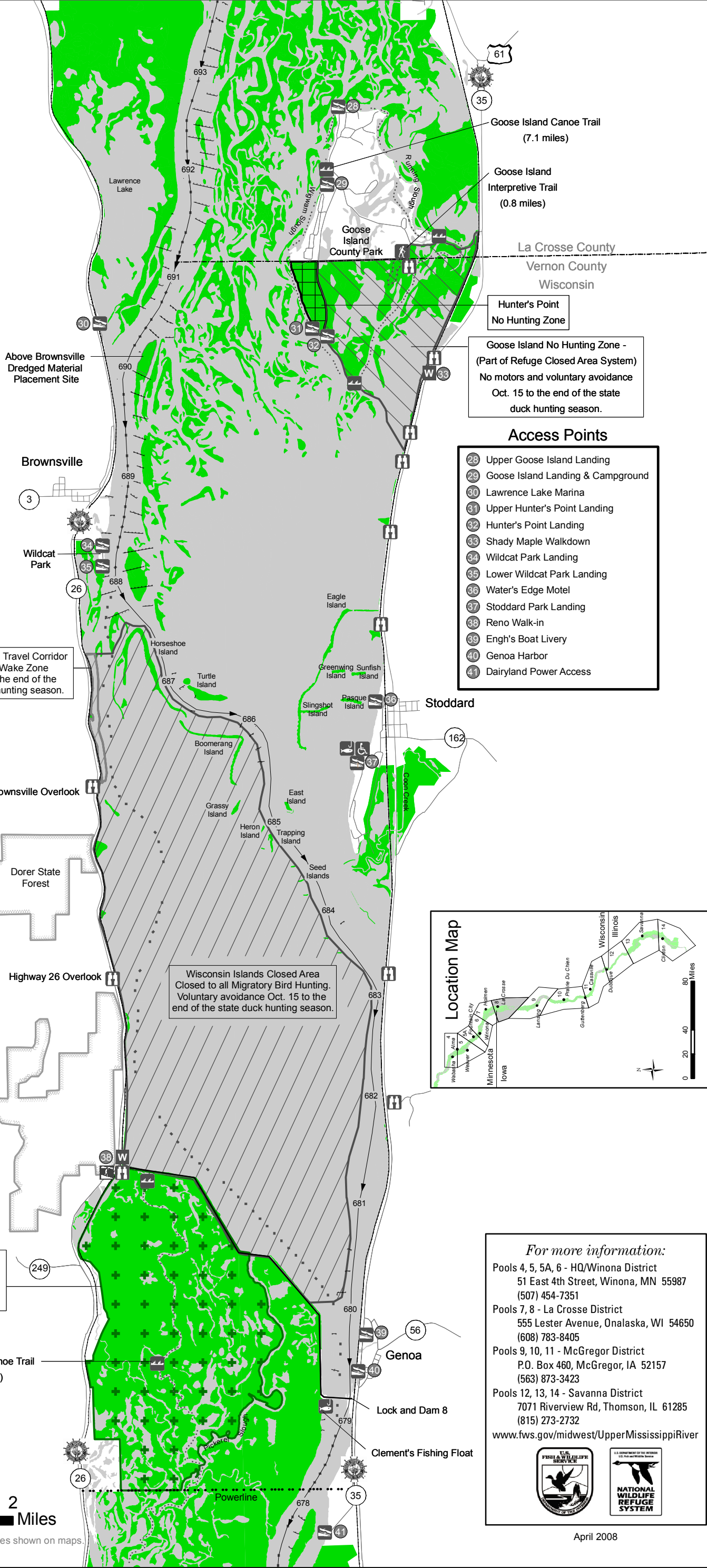


Legend

- Great River Road
- 712 Rivermile
- County Line
- State Line
- Navigation Channel
- Railroad
- Road
- Wingdam
- Refuge Land
- Non-Refuge Land
- Water
- Adjacent Public Land
- Goose Island No Hunting Zone
- No Hunting Zone
- Slow No Wake Area
- Waterfowl Closed Area
- Accessible Fishing
- Boat Landing
- Canoe Access
- Canoe Trail
- Fishing
- Hiking Trail
- Walk-in/Walkdown
- Wildlife Viewing Area



Goose Island Canoe Trail
(7.1 miles)

Goose Island Interpretive Trail
(0.8 miles)

La Crosse County
Vernon County
Wisconsin

Hunter's Point
No Hunting Zone

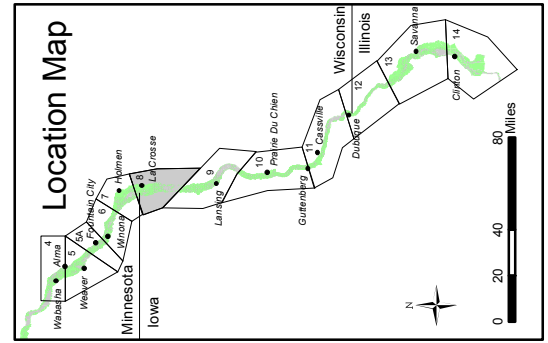
Goose Island No Hunting Zone -
(Part of Refuge Closed Area System)
No motors and voluntary avoidance
Oct. 15 to the end of the state
duck hunting season.

Access Points

- 28 Upper Goose Island Landing
- 29 Goose Island Landing & Campground
- 30 Lawrence Lake Marina
- 31 Upper Hunter's Point Landing
- 32 Hunter's Point Landing
- 33 Shady Maple Walkdown
- 34 Wildcat Park Landing
- 35 Lower Wildcat Park Landing
- 36 Water's Edge Motel
- 37 Stoddard Park Landing
- 38 Reno Walk-in
- 39 Engh's Boat Livery
- 40 Genoa Harbor
- 41 Dairyland Power Access

Raft Channel Travel Corridor
Slow No Wake Zone
Oct. 15 to the end of the
State duck hunting season.


Wisconsin Islands Closed Area
Closed to all Migratory Bird Hunting.
Voluntary avoidance Oct. 15 to the
end of the state duck hunting season.



U.S. Fish & Wildlife Service
Upper Mississippi River
National Wildlife & Fish Refuge
Pool 8

Reno Bottoms
Slow, No Wake Area
From March 16 through October 31,
slow, no wake for watercraft and no
airboats or hovercraft allowed.

Reno Bottoms Canoe Trail
(10.2 miles)



For more information:

Pools 4, 5, 5A, 6 - HQ/Winona District
51 East 4th Street, Winona, MN 55987
(507) 454-7351

Pools 7, 8 - La Crosse District
555 Lester Avenue, Onalaska, WI 54650
(608) 783-8405

Pools 9, 10, 11 - McGregor District
P.O. Box 460, McGregor, IA 52157
(563) 873-3423

Pools 12, 13, 14 - Savanna District
7071 Riverview Rd, Thomson, IL 61285
(815) 273-2732

www.fws.gov/midwest/UpperMississippiRiver




Boundaries posted in the field supersede all boundaries shown on maps.