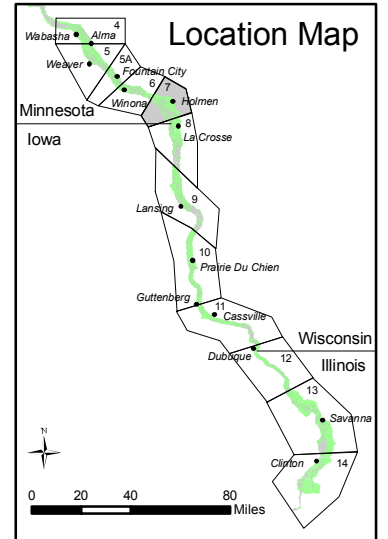


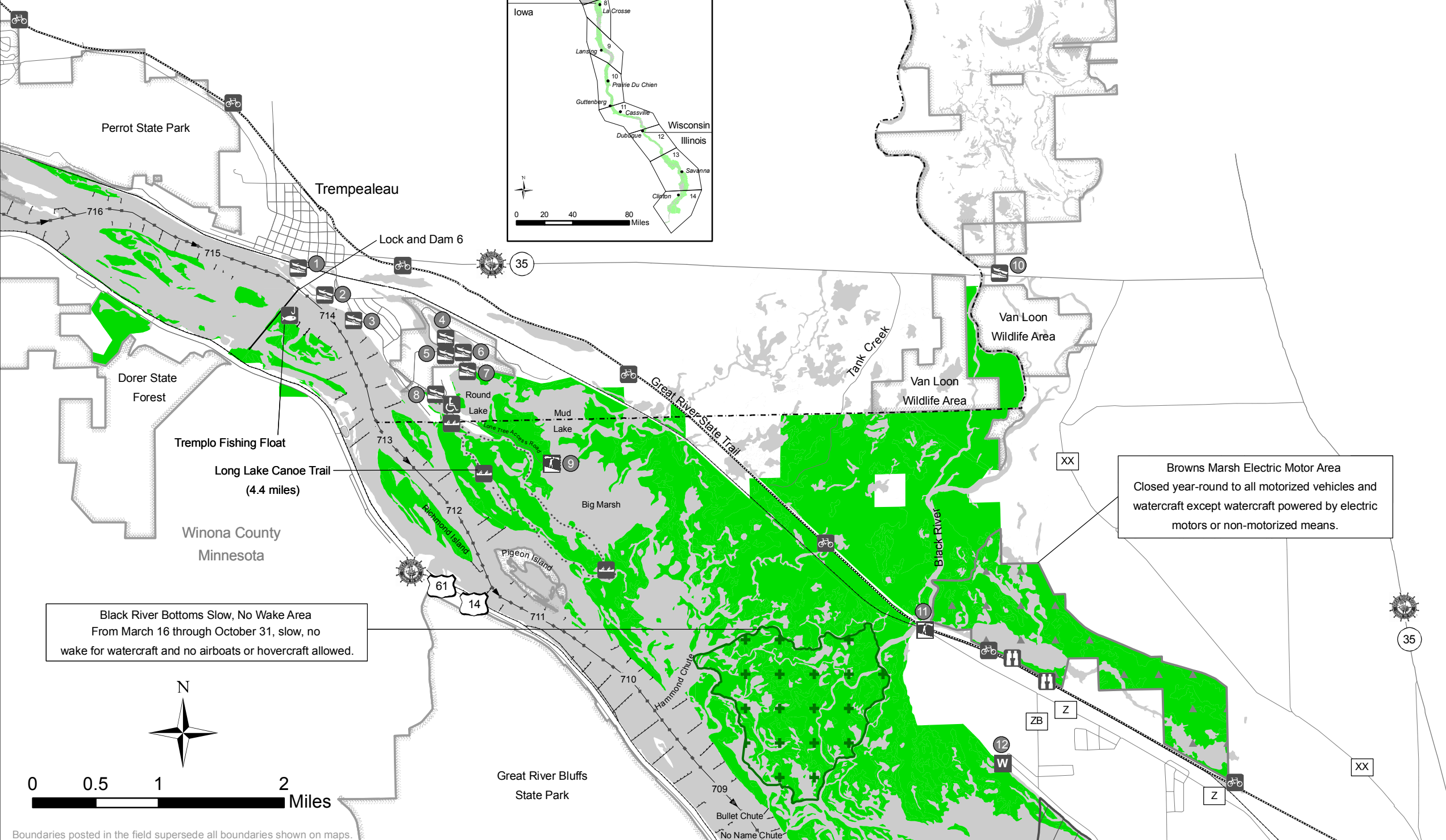
Upper Mississippi River National Wildlife & Fish Refuge Pool 7

Trempealeau County Wisconsin
La Crosse County Wisconsin



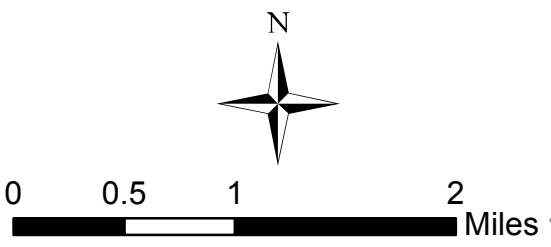
- ### Access Points
- 1 Sunset Bay Marina
 - 2 Trempealeau Landing
 - 3 Larry's Landing
 - 4 Third Lake Access North
 - 5 Second Lake Access
 - 6 Third Lake Access South
 - 7 Round Lake Landing
 - 8 Long Lake Landing
 - 9 Lone Tree Canoe Access
 - 10 Black River Landing
 - 11 Lytles Canoe Access
 - 12 Tubes Walk-in

- ### Legend
- Great River Road
 - 712 Riverrmile
 - County Line
 - State Line
 - Navigation Channel
 - Railroad
 - Road
 - Wingdam
 - Refuge Land
 - Non-Refuge Land
 - Water
 - Adjacent Public Land
 - Electric Motor Area
 - Slow No Wake Area
 - Waterfowl Closed Area
 - Accessible Fishing
 - Bike Trail
 - Boat Landing
 - Canoe Access
 - Canoe Trail
 - Fishing
 - Walk-in/Walkdown
 - Wildlife Viewing Area



Black River Bottoms Slow, No Wake Area
From March 16 through October 31, slow, no wake for watercraft and no airboats or hovercraft allowed.

Browns Marsh Electric Motor Area
Closed year-round to all motorized vehicles and watercraft except watercraft powered by electric motors or non-motorized means.



Boundaries posted in the field supersede all boundaries shown on maps.