

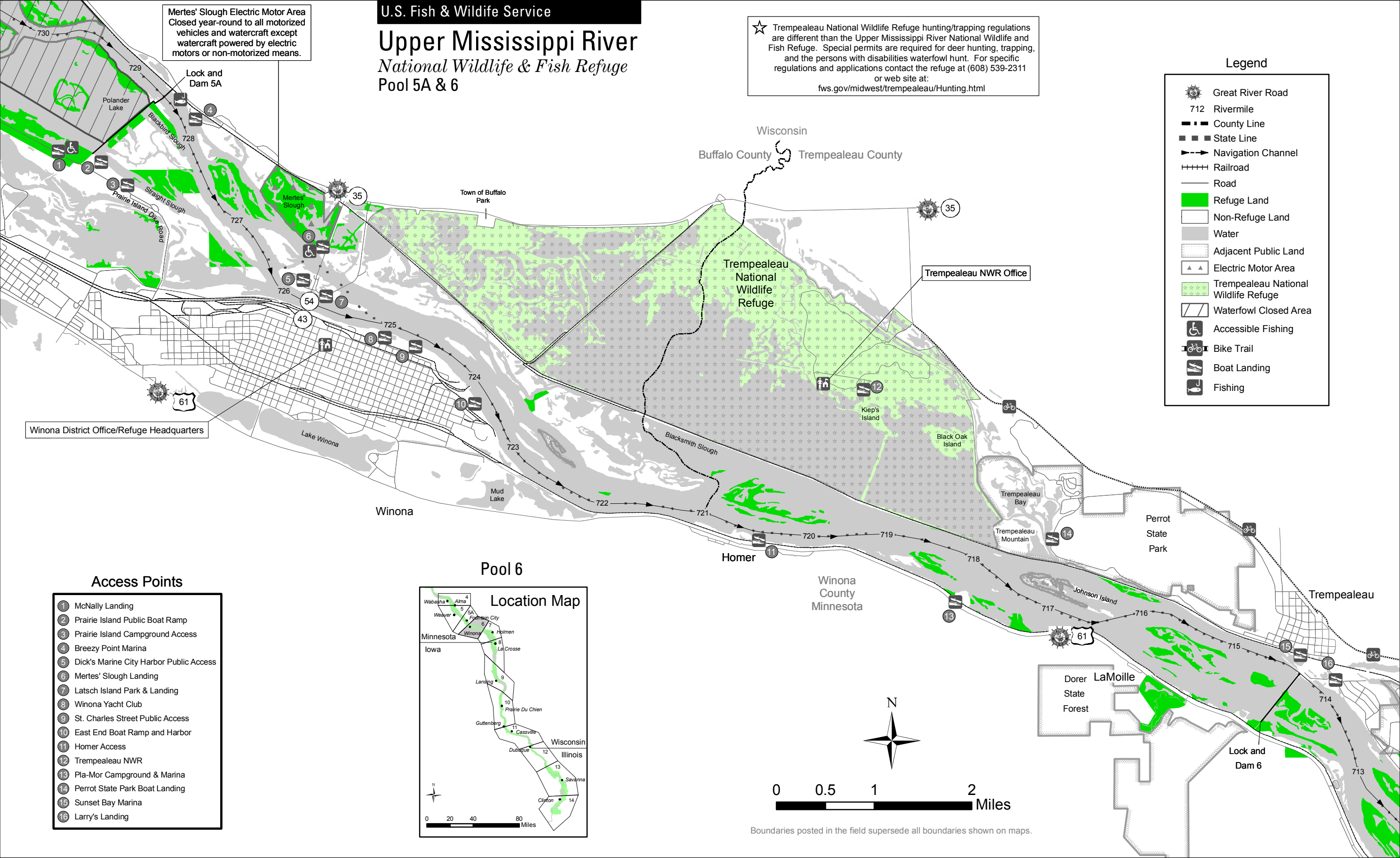
# Upper Mississippi River National Wildlife & Fish Refuge Pool 5A & 6

★ Trempealeau National Wildlife Refuge hunting/trapping regulations are different than the Upper Mississippi River National Wildlife and Fish Refuge. Special permits are required for deer hunting, trapping, and the persons with disabilities waterfowl hunt. For specific regulations and applications contact the refuge at (608) 539-2311 or web site at: [fws.gov/midwest/trempealeau/Hunting.html](http://fws.gov/midwest/trempealeau/Hunting.html)

Mertes' Slough Electric Motor Area Closed year-round to all motorized vehicles and watercraft except watercraft powered by electric motors or non-motorized means.

### Legend

- Great River Road
- 712 Rivermile
- County Line
- State Line
- Navigation Channel
- Railroad
- Road
- Refuge Land
- Non-Refuge Land
- Water
- Adjacent Public Land
- Electric Motor Area
- Trempealeau National Wildlife Refuge
- Waterfowl Closed Area
- Accessible Fishing
- Bike Trail
- Boat Landing
- Fishing




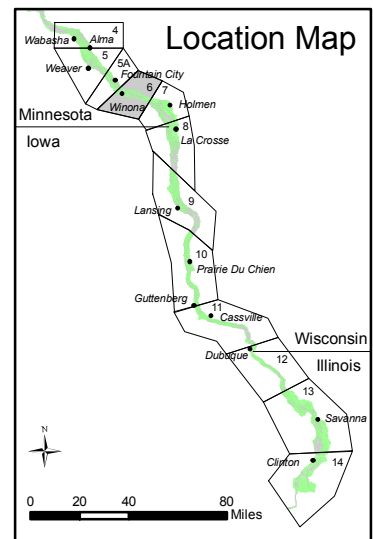
Winona District Office/Refuge Headquarters

Trempealeau NWR Office

### Access Points

- 1 McNally Landing
- 2 Prairie Island Public Boat Ramp
- 3 Prairie Island Campground Access
- 4 Breezy Point Marina
- 5 Dick's Marine City Harbor Public Access
- 6 Mertes' Slough Landing
- 7 Latsch Island Park & Landing
- 8 Winona Yacht Club
- 9 St. Charles Street Public Access
- 10 East End Boat Ramp and Harbor
- 11 Homer Access
- 12 Trempealeau NWR
- 13 Pla-Mor Campground & Marina
- 14 Perrot State Park Boat Landing
- 15 Sunset Bay Marina
- 16 Larry's Landing

### Pool 6



Boundaries posted in the field supersede all boundaries shown on maps.