



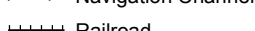
















Legend

-  Great River Road
-  No Wake Zone
- 712 Rivermile
-  County Line
-  State Line
-  Navigation Channel
-  Railroad
-  Road
-  Wingdam
-  Refuge Land
-  Non-Refuge Land
-  Water
-  Adjacent Public Land
-  No Hunting/Trapping Zone
-  Waterfowl Closed Area
-  Boat Landing
-  Canoe Access
-  Canoe Area
-  Hiking Trail
-  Wildlife Viewing Area

Access Points

- 1 Gordon's Bay Landing
- 2 Harper's Ferry Landing
- 3 Babe's Boat Landing
- 4 Boardman's Marina
- 5 Delphie Brother's Marina
- 6 End of the Line Marina
- 7 Noble's Landing
- 8 Frenchman's Landing
- 9 Ambrough Slough Landing
- 10 Gremore-Ambrough Access
- 11 Lakeview Resort
- 12 Winneshiek Marina
- 13 Yellow River Access
- 14 West Cedar Street Landing
- 15 St. Feriole Slough Landing
- 16 Villa Louis Landing
- 17 Prairie du Chien Marina
- 18 Lawler Park
- 19 Marquette City Ramp
- 20 Bridgeview Marina
- 21 Campion Landing
- 22 Boatel's Marina
- 23 McGregor Ramp
- 24 Big River Campsite
- 25 McGregor Harbor

*For more information:*

Pools 4, 5, 5A, 6 - HQ/Winona District  
51 East 4th Street, Winona, MN 55987  
(507) 454-7351

Pools 7, 8 - La Crosse District  
555 Lester Avenue, Onalaska, WI 54650  
(608) 783-8405

Pools 9, 10, 11 - McGregor District  
P.O. Box 460, McGregor, IA 52157  
(563) 873-3423

Pools 12, 13, 14 - Savanna District  
7071 Riverview Rd, Thomson, IL 61285  
(815) 273-2732

[www.fws.gov/midwest/UpperMississippiRiver](http://www.fws.gov/midwest/UpperMississippiRiver)




April 2008

Sturgeon Slough Closed Area  
Closed to all migratory bird hunting.  
No Motors and Voluntary Avoidance Oct. 15  
to the end of the State duck hunting season.

Prairie du Chien

Sturgeon Slough  
Hiking Trail  
(0.7 miles)

Sturgeon Slough  
No Hunting/Trapping Zone

Designated Travel Corridor during  
Waterfowl Hunting Season

Wisconsin River Delta Special Hunt Area  
Closed to all hunting/trapping from Nov. 1  
to the end of the State duck hunting season  
and Voluntary Avoidance during the same dates.  
Watercraft should use the designated  
Travel Corridor.



0 0.5 1 2 Miles

Boundaries posted in the field supersede all boundaries shown on maps.

