
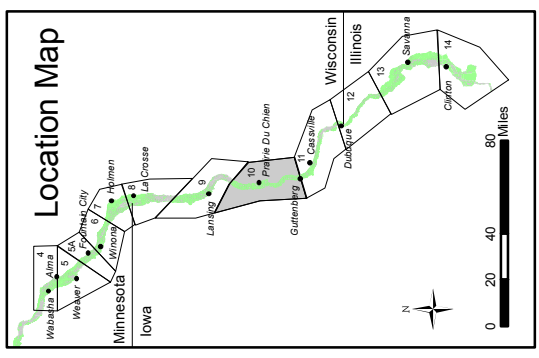
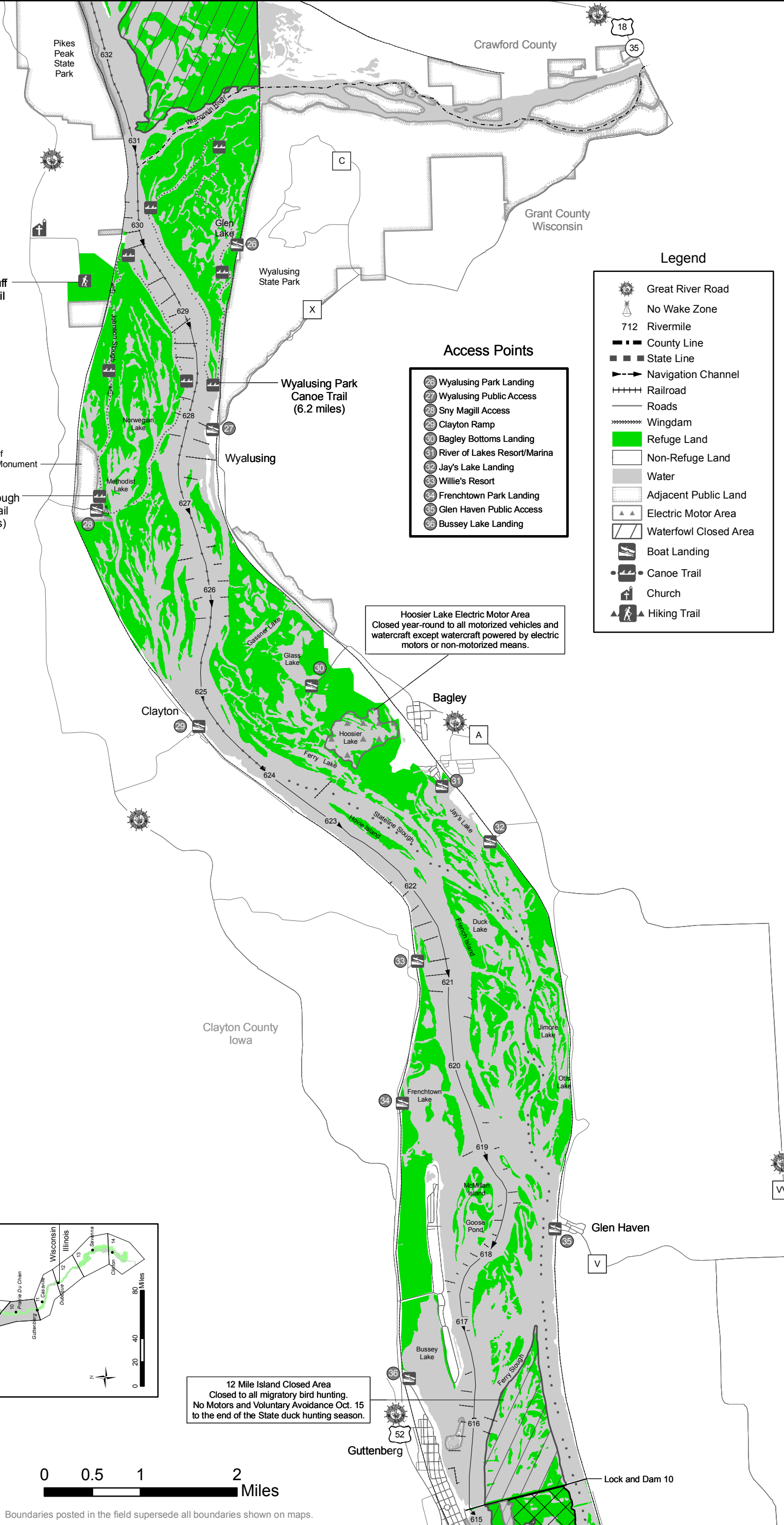


**U.S. Fish & Wildlife Service**  
**Upper Mississippi River**  
*National Wildlife & Fish Refuge*  
**Pool 10**



Boundaries posted in the field supersede all boundaries shown on maps.



- Access Points**
- 26 Wyalusing Park Landing
  - 27 Wyalusing Public Access
  - 28 Snyder Magill Access
  - 29 Clayton Ramp
  - 30 Bagley Bottoms Landing
  - 31 River of Lakes Resort/Marina
  - 32 Jay's Lake Landing
  - 33 Willie's Resort
  - 34 Frenchtown Park Landing
  - 35 Glen Haven Public Access
  - 36 Bussey Lake Landing

**Hoosier Lake Electric Motor Area**  
 Closed year-round to all motorized vehicles and watercraft except watercraft powered by electric motors or non-motorized means.

**12 Mile Island Closed Area**  
 Closed to all migratory bird hunting. No Motors and Voluntary Avoidance Oct. 15 to the end of the State duck hunting season.

**Legend**

- Great River Road
- No Wake Zone
- 712 Rivermile
- County Line
- State Line
- Navigation Channel
- Railroad
- Roads
- Wingdam
- Refuge Land
- Non-Refuge Land
- Water
- Adjacent Public Land
- Electric Motor Area
- Waterfowl Closed Area
- Boat Landing
- Canoe Trail
- Church
- Hiking Trail