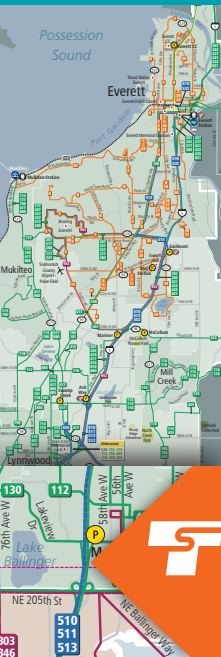


Bus • Commuter Train • Light Rail
Ferry • Transit Facilities

February 2008

Regional Transit Map Book



 **SOUNDTRANSIT**
& connecting
transit services

Inside: Route maps, facility listings, plus contact information for public transit agencies in King, Pierce and Snohomish counties.



Connecting Communities
King, Pierce & Snohomish counties



Relax. We'll do the driving.

Using public transit to travel in and around Central Puget Sound is easier than you think. And it can save you money, time and the hassle of negotiating our increasingly congested roads.

Sound Transit's regional system of ST Express buses, Sounder commuter rail and Tacoma Link light rail connects major cities in King, Pierce and Snohomish counties. Our local transit partners—King County Metro, Pierce Transit and Community Transit—complement this with local service into smaller communities and neighborhoods. Together, this regional network offers the flexibility for you to tailor your commute to best suit your schedule and travel needs.

Use this map book to plan your transit commute. You'll also find information on connecting services, including Washington State Ferries. Whether for work, school or pleasure, this map book can help get you where you need to go. Relax. We'll do the driving.



Give yourself a head start.

Plan your trip in advance

Find your starting place on one of the county maps. You'll see a list of bus routes, and their providers, that serve that location. On the following pages is information about each route, its description and its hours of service. For more specific route details, try the Regional Trip Planner or call the service provider. Agency phone numbers and websites are on the back page.

The maps include locations of other transit services, including train stations, ferry terminals and airports, as well as major destinations and landmarks.



Contents

Maps & Tables

Central Puget Sound Service Area	
Regional Map	Page 4
Snohomish County	
County Map	6
Downtown Everett Map	8
Bus Routes & Hours of Service	8
Lynnwood Vicinity Map	9
North King County/Seattle	
County Map	10
Downtown Seattle Map	12
Bus Routes & Hours of Service	12
East King County	
County Map	14
Downtown Bellevue Map	16
Bus Routes & Hours of Service	16
Downtown Redmond/Overlake Map	17
Issaquah Map	17
South King County	
County Map	18
Burien–Renton Corridor Map	20
Bus Routes & Hours of Service	21
Pierce County	
County Map	22
Downtown Tacoma Map	24
Bus Routes & Hours of Service	24

Transit Topics 26

Transit Provider Information Back Page

That's the ticket.

Fares may vary depending on transit provider, time of day and length of trip. To find the fare for your commute, contact the provider(s) using the phone numbers and websites on the back page.

Bus

Be ready to pay exact fare when you board. Drivers don't carry change, or sell tickets or passes.

Ride Free Area

In downtown Seattle, riding King County Metro Transit is free between 6 a.m. and 7 p.m. The Ride Free Area boundaries are north to south from Battery Street to South Jackson Street, and west to east from the waterfront to 6th Avenue. Not included in the Ride Free Area are the Waterfront Streetcar Route 99 and Metro Routes 116, 118 and 119.



Sounder commuter rail

Buy ticket from ticket vending machines before boarding.

Tacoma Link light rail

It's free!

Most transit operators offer transfers to connecting services. If you travel using more than one provider, you may need to pay an additional fare. If so, your transfer, bus pass or train ticket is valid for face value; then you can upgrade your fare by paying the difference.



If you ride transit often, a pass may be easier and more affordable. The most common pass, PugetPass, is sold throughout the Central Puget Sound. It's accepted on buses (Community Transit, Everett Transit, King County Metro Transit, Pierce Transit, and ST Express) and the Sounder commuter train. Your PugetPass can be set to the price of the trip you usually take. It's available in a monthly pass for all denominations, and is sold on a quarterly or annual basis for some trip values.

For information on other types of passes, sales locations, and how to buy passes by mail or online, contact your local transit agency (phone numbers and websites are on the back page).

Contributing photographers for the Regional Transit Map Book include Ned Ahrens, Robert Demar and Amanda Koster.




Helping those who need transit help.

Priority seating is available for senior citizens and people with disabilities. With a Regional Reduced Fare Permit, you can pay a reduced fare to ride on all transit services, including Washington State Ferries. The permit is not a pass and cannot be used to pay a fare.

To obtain a permit, seniors (65+) should provide proof of age or persons with a disability provide proof of a qualifying disability or a valid Medicare card. Contact your local transit agency for more information.

Find-A-Ride (www.findaride.org) is an online directory of Central Puget Sound transportation providers for people with special needs. It can help you find a ride, as well as other transportation information.



My other ride is a bike.

It's easy to use your bike on longer commutes when you and your bike both take transit. Convenient bike loading on transit vehicles offers cyclists more travel options to make longer trips and reach more destinations.



Share the ride, split the costs.

You'll meet new friends and cut your commuting costs with a vanpool, carpool or VanShare service connecting to transit. Try the confidential matchmaking service at www.RideShareOnline.com. There you'll find other people with similar commutes, maps and other useful assistance. You can also call 888-814-1300.



'T' marks the spot.

The Regional 'T' sign indicates locations where you can make transit connections to destinations throughout King, Pierce and Snohomish counties.




Transit Provider Information

Visit us online or call for updated route and schedule information.

Amtrak

www.amtrakcascades.com
800-USA-RAIL

 Regional Trip
Planner website



Community Transit

www.communitytransit.org
425-353-RIDE / 800-562-1375 (425-778-2188 TTY)



Everett Transit

www.everetttransit.org
425-257-7777 (425-257-7778 TTY)

Find-a-Ride

www.findaride.org
800-201-4900 (206-398-5410 TTY)

Greyhound

www.greyhound.com
206-628-5526 / 800-454-2487 (800-345-3109 TTY)

Intercity Transit

www.intercitytransit.com
360-786-1881 / 800-287-6348 (360-943-5211 TTY)

Island Transit

www.islandtransit.org
360-678-7771 / 360-321-6688 / 800-240-8747



King County Metro

transit.metrokc.gov
206-553-3000 / 800-542-7876 (206-684-1739 TTY)

Kitsap Transit

www.kitsaptransit.org
360-377-BUSS / 800-501-7433

Northwestern Trailways

www.northwesterntrailways.com
800-366-3830

Pierce County Ferries

www.piercecountywa.org/pc/abtus/ourorg/pwu/ferry/ferrymain.htm
253-588-1950



Pierce Transit

www.piercettransit.org
253-581-8000 / 800-562-8109 (253-582-7951 TTY)

Quick Shuttle

www.quickcoach.com
800-665-2122

Rideshare

www.rideshareonline.com
888-814-1300 (206-684-1855 TTY)

Seattle Monorail

www.seattlemonorail.com
206-905-2620

Skagit Transit

www.skat.org
360-757-4433 / 360-299-2424



Sound Transit

www.soundtransit.org
888-889-6368 (888-713-6030 TTY)



Washington State Ferries

www.wsdot.wa.gov/ferries
800-843-3779 (800-833-6385 TTY)



Regional transit can save you time, money and that headache behind the steering wheel. Relax—we'll do the driving.

What is the Regional Transit Map Book?

A comprehensive network of transportation options is ready to take you where you want to go in the Central Puget Sound region. Whether by bus, train or ferry—five miles or 50 miles—this book can help you find the best way to get there.

Service Area



Sound Transit
Union Station
401 S. Jackson St.
Seattle, WA 98104
1-888-889-6368
1-888-713-6030 TTY
main@soundtransit.org
www.soundtransit.org

Obtenga información acerca de los transportes públicos de esta área. Para mayor información en español, llame al 1-800-823-9230 durante las horas de oficina normales.

Matuto tungkol sa pampublikong sakayan sa lugar na ito. Para sa karagdagang impormasyon sa Tagalog tumawag sa numerong 1-800-823-9230 sa normal na oras ng operasyon.

Получите информацию о городском транспорте в этом районе. Для дополнительных сведений на русском языке звоните по телефону 1-800-823-9230 в рабочие часы недели.

您可以了解本地區的公共交通情況。欲用中文了解詳情，請在正常的辦公時間內打電話到 1-800-823-9230。

Tim hiểu về chuyển vận công cộng trong vùng này. Muốn biết thêm chi tiết bằng tiếng Việt, hãy gọi số 1-800-823-9230 trong giờ làm việc.

이 지역 공공교통에 관해 알아보시다. 한국어로 된 정보를 위해서는 정규 업무시간에 1-800-823-9230 으로 전화하십시오.

Sound Transit plans, builds and operates regional transit systems and services to improve mobility for Central Puget Sound.



SOUNDTRANSIT

*and connecting
transit service
from:*



EVERETT TRANSIT



SKAGIT TRANSIT



KING COUNTY METRO



PIERCE TRANSIT



INTERCITY TRANSIT



KITSAP TRANSIT



AMTRAK



WASHINGTON STATE FERRIES