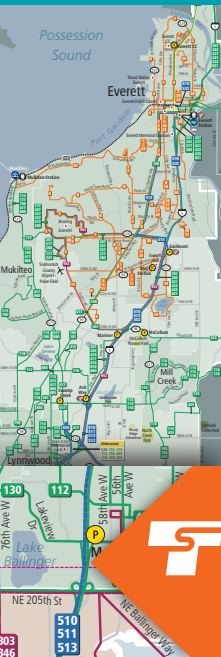


Bus • Commuter Train • Light Rail
Ferry • Transit Facilities

February 2008

Regional Transit Map Book



 **SOUNDTRANSIT**
& connecting
transit services

Inside: Route maps, facility listings, plus contact information for public transit agencies in King, Pierce and Snohomish counties.



Connecting Communities
King, Pierce & Snohomish counties



Relax. We'll do the driving.

Using public transit to travel in and around Central Puget Sound is easier than you think. And it can save you money, time and the hassle of negotiating our increasingly congested roads.

Sound Transit's regional system of ST Express buses, Sounder commuter rail and Tacoma Link light rail connects major cities in King, Pierce and Snohomish counties. Our local transit partners—King County Metro, Pierce Transit and Community Transit—complement this with local service into smaller communities and neighborhoods. Together, this regional network offers the flexibility for you to tailor your commute to best suit your schedule and travel needs.

Use this map book to plan your transit commute. You'll also find information on connecting services, including Washington State Ferries. Whether for work, school or pleasure, this map book can help get you where you need to go. Relax. We'll do the driving.



Give yourself a head start.

Plan your trip in advance

Find your starting place on one of the county maps. You'll see a list of bus routes, and their providers, that serve that location. On the following pages is information about each route, its description and its hours of service. For more specific route details, try the Regional Trip Planner or call the service provider. Agency phone numbers and websites are on the back page.

The maps include locations of other transit services, including train stations, ferry terminals and airports, as well as major destinations and landmarks.



Contents

Maps & Tables

- Central Puget Sound Service Area
 - Regional Map Page 4
- Snohomish County
 - County Map 6
 - Downtown Everett Map 8
 - Bus Routes & Hours of Service 8
 - Lynnwood Vicinity Map 9
- North King County/Seattle
 - County Map 10
 - Downtown Seattle Map 12
 - Bus Routes & Hours of Service 12
- East King County
 - County Map 14
 - Downtown Bellevue Map 16
 - Bus Routes & Hours of Service 16
 - Downtown Redmond/Overlake Map 17
 - Issaquah Map 17
- South King County
 - County Map 18
 - Burien-Renton Corridor Map 20
 - Bus Routes & Hours of Service 21
- Pierce County
 - County Map 22
 - Downtown Tacoma Map 24
 - Bus Routes & Hours of Service 24
- Transit Topics 26
- Transit Provider Information Back Page

Sound Transit Services

- ST Express regional bus
- Souder commuter rail**
- Everett-Seattle Sounder
- Tacoma-Seattle Sounder
- Link light rail

Facilities and Other Services

- Regional transportation hub
- TC Transit center
- TCR Transit center / Park & Ride
- P Park & Ride
- FS Freeway station
- SR Sounder station / Park & Ride
- LR Link light rail station
- AT Amtrak train station
- B Bus station

Ferry terminals and routes

- Washington State Ferries
- Pierce County Ferries
- Car/passenger ferry route
- Passenger-only ferry route

Sound Transit Fare Zones

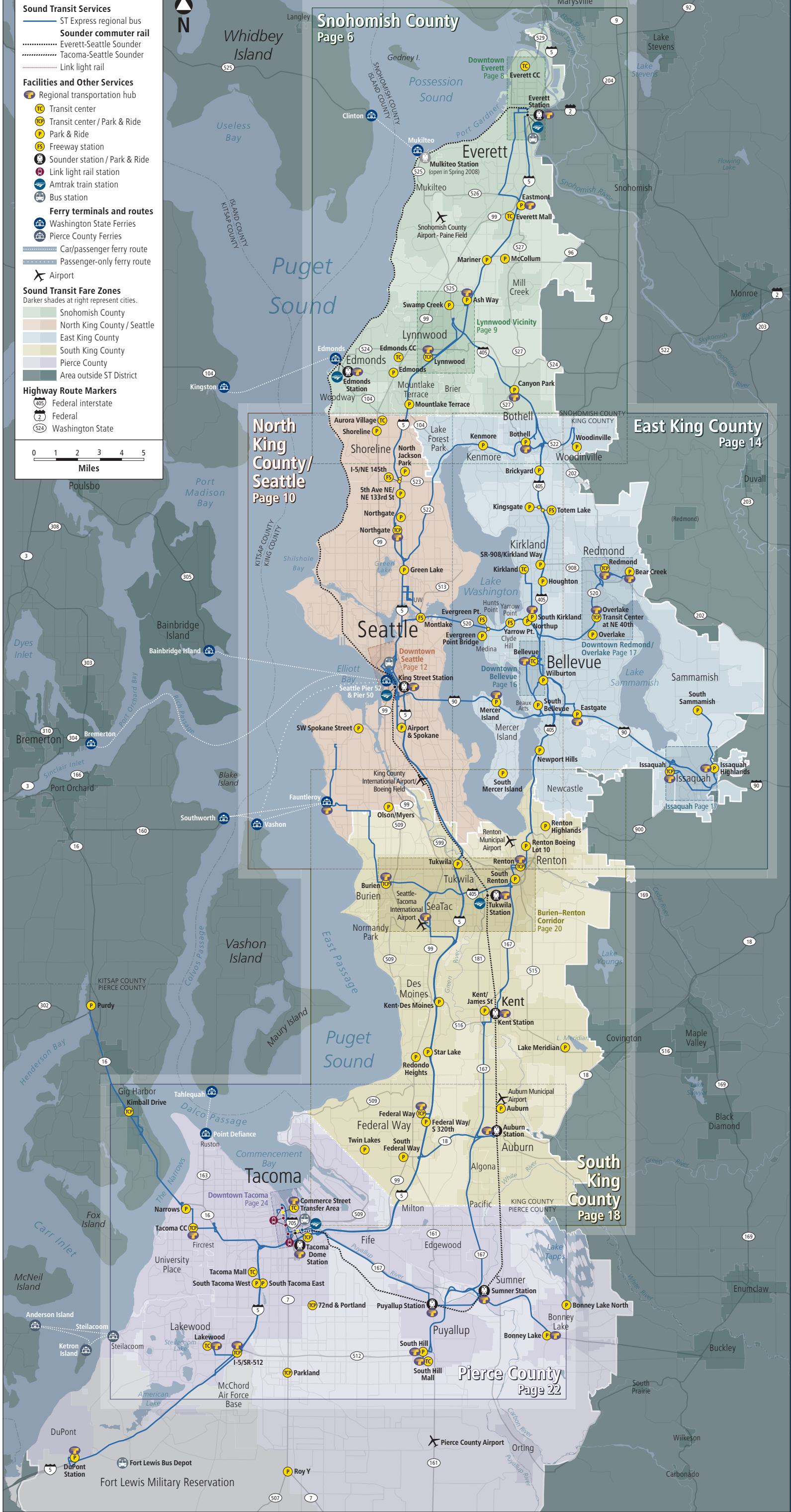
Darker shades at right represent cities.

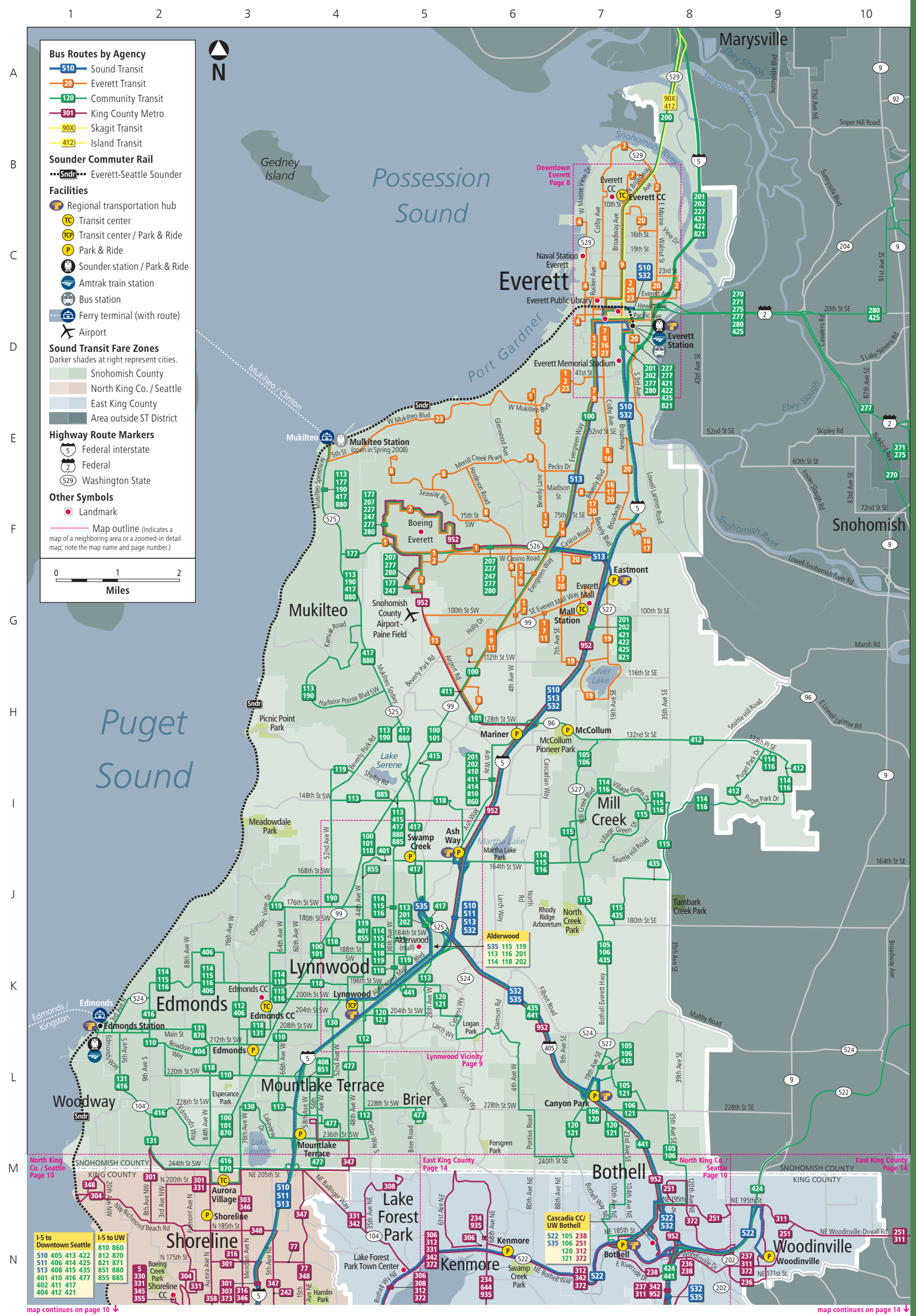
- Snohomish County
- North King County / Seattle
- East King County
- South King County
- Pierce County
- Area outside ST District

Highway Route Markers

- 405 Federal interstate
- 2 Federal
- 524 Washington State

0 1 2 3 4 5
Miles





map continues on page 10

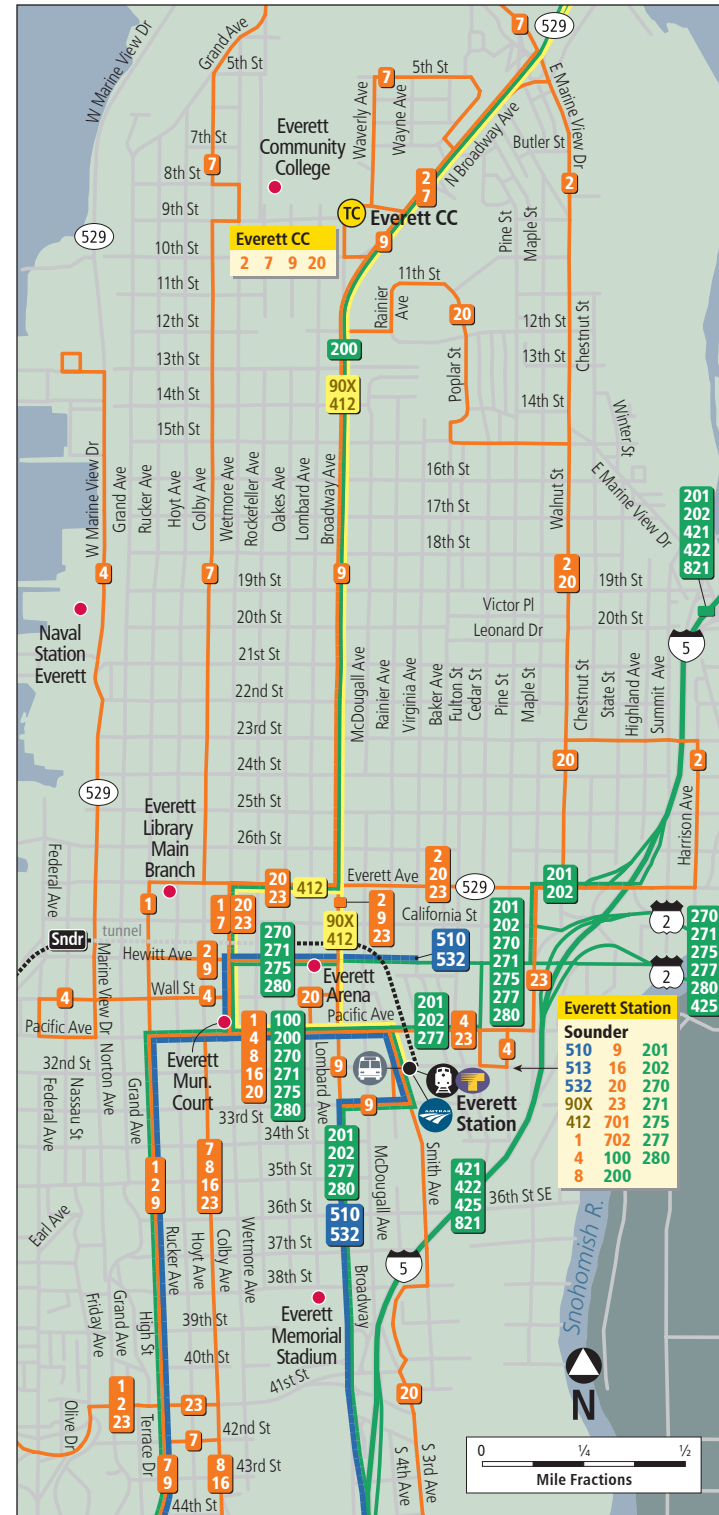
map continues on page 14

| Facilities | Routes | Map Grid |
|--|---|----------|
| P Ash Way Park & Ride | 511, 532, 114, 115, 116, 118, 201, 202, 413, 414, 415, 810, 860, 880, 885, 952 | J5 |
| TC Aurora Village Transit Center | 100, 101, 118, 130, 131, 301, 303, 331, 342, 346, 358, 373 | M3 |
| P Bothell Park & Ride | 522, 535, 105, 106, 238, 312, 342, 372 | N7 |
| P Canyon Park Park & Ride | 532, 535, 105, 106, 120, 121, 435, 441 | L7 |
| P Eastmont Park & Ride | 510, 513, 532, 19 | G7 |
| TC Edmonds CC Transit Ctr. | 112, 115, 116, 118, 131, 190 | K3 |
| TC Edmonds Ferry Terminal | Sounder, Amtrak, 110, 114, 115, 116, 131, 404, 870 | K1 |
| TC Edmonds Station | Sounder, Amtrak, 110, 114, 115, 116, 131, 404, 870 | K1 |
| P Edmonds Park & Ride | 110, 404, 405, 406, 441, 810, 870, 871 | L3 |
| TC Everett CC Transit Center | 2, 7, 9, 20 | B7 |
| TC Everett Station | Sounder, Amtrak, 510, 513, 532, 90X, 412, 1, 4, 8, 9, 16, 20, 23, 701, 702, 100, 200, 201, 202, 270, 271, 275, 277, 280 | D7 |
| P Kenmore Park & Ride | 522, 306, 312, 331, 342, 372, 644 | N6 |
| TC Lynnwood Transit Center/ Park & Ride | 511, 535, 110, 112, 113, 114, 115, 116, 118, 120, 121, 130, 201, 202, 401, 402, 441, 810, 855, 885 | K4 |
| TC Mall Station | 1, 7, 11, 17, 19, 20 | G7 |
| P Mariner Park & Ride | 101, 105, 106, 201, 202, 410, 411, 414, 810, 860 | H6 |
| P McCollum Park & Ride | 105, 106, 412, 414, 417, 810, 812, 860 | H7 |

| | | |
|--|--|----|
| P Mountlake Terrace Park & Ride | 130, 408, 414, 810, 851, 871 | M4 |
| TC Mukilteo Ferry Terminal | Sounder (Spring 2008), 23, 113, 177, 190, 417, 880 | E4 |
| TC Mukilteo Station (Spring 2008) | Sounder (Spring 2008), 23, 113, 177, 190, 417, 880 | E4 |
| P Shoreline Park & Ride | 301, 303, 342, 358, 373 | N3 |
| P Swamp Creek Park & Ride | 113, 114, 115, 116, 413, 415, 417, 880, 885 | J5 |
| P Woodinville Park & Ride | 522, 236, 237, 251, 311, 372 | N9 |



Downtown Everett



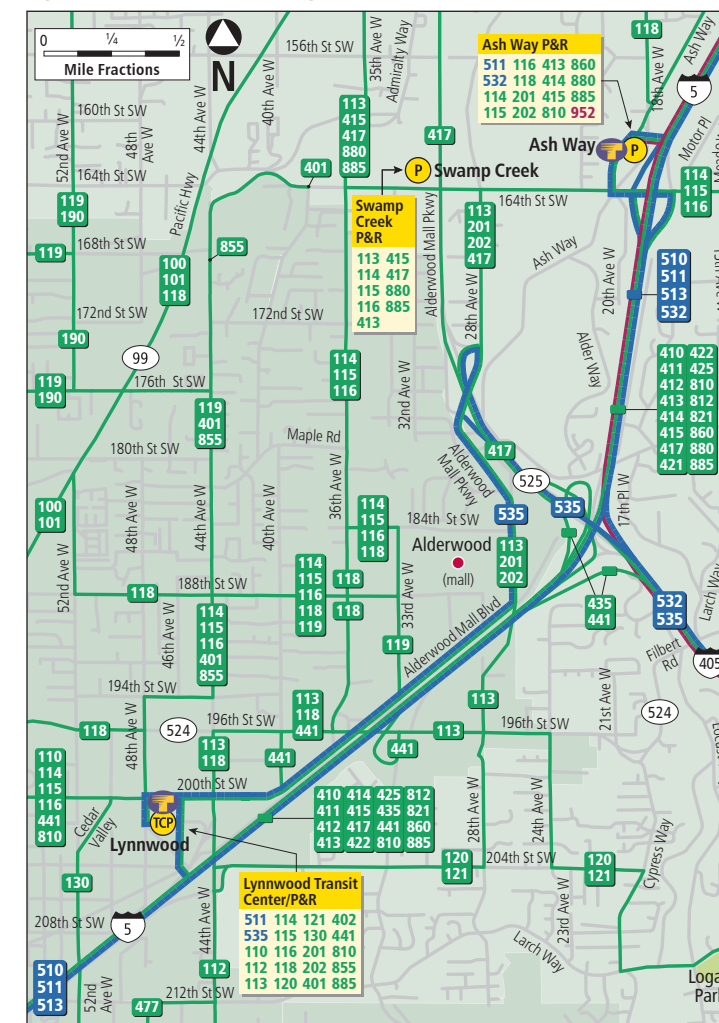
Bus Routes & Hours of Service

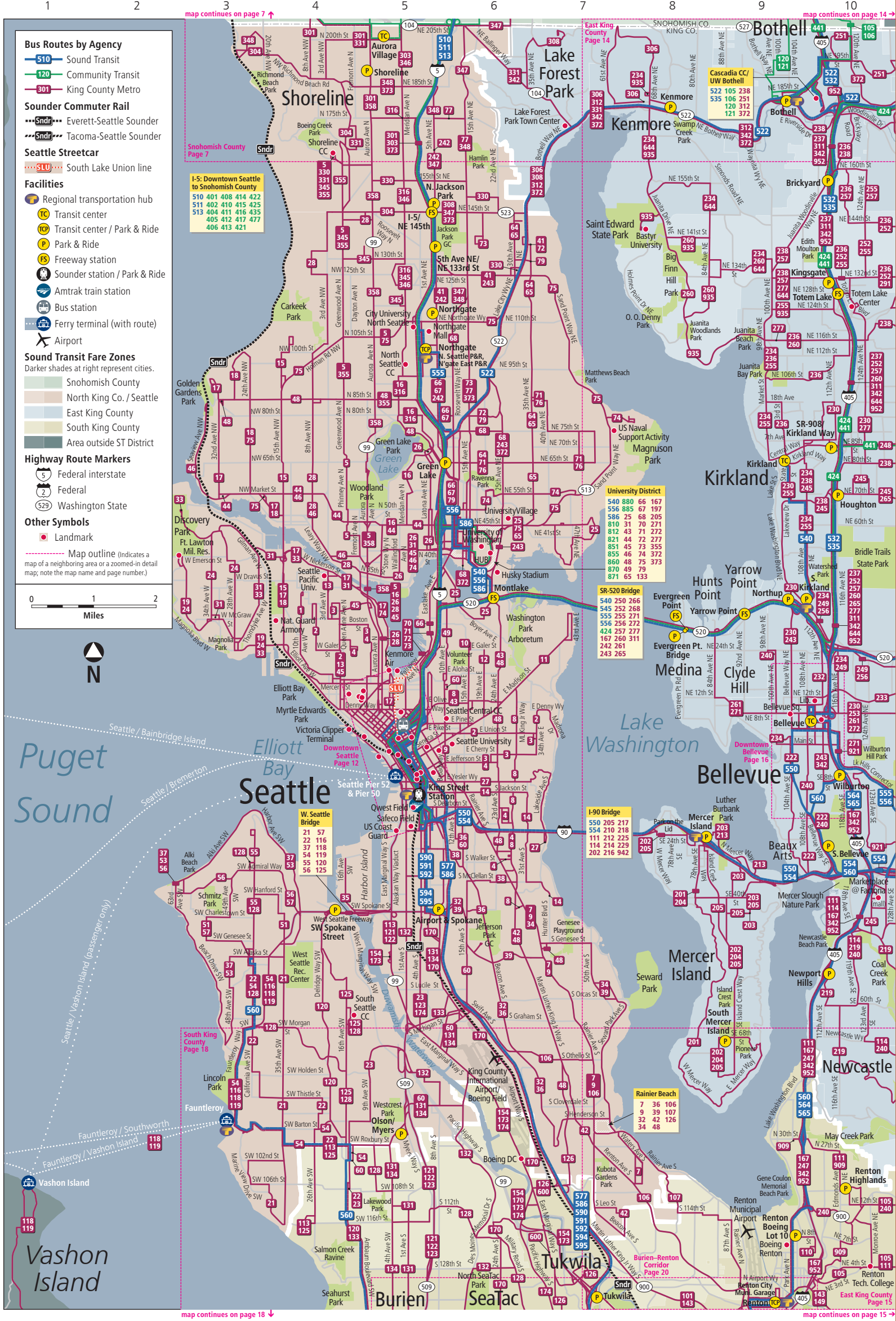
| Route Number & Description | Monday-Friday | | Sat | Sun |
|---|---------------|---------|---------|----------|
| | 6AM-9AM | 9AM-3PM | 3PM-7PM | 7PM-MIDN |
| Sound Transit | | | | |
| 510 Everett-Seattle | • | • | • | • |
| 511 Ash Way-Seattle Express | • | • | • | • |
| 513 Everett-Seattle Express | • | • | • | • |
| 522 Woodinville-Seattle Express | • | • | • | • |
| 532 Everett-Bellevue Express | • | • | • | • |
| 535 Lynnwood-Bellevue Express | • | • | • | • |
| Skagit Transit | | | | |
| 90X Mount Vernon-Everett Express | • | • | | |
| Island Transit | | | | |
| 412 Camano Island-Everett Express | • | • | | |
| Everett Transit | | | | |
| 1 Mall Station-Everett Station | • | • | • | • |
| 2 Boeing-Walnut | • | • | • | • |
| 4 Pine Pacific-Harborfront | • | • | • | • |
| 7 Evergreen-North Colby | • | • | • | • |
| 8 Evergreen Center-Everett Station | • | • | • | • |
| 9 Airport Road-Everett Community College | • | • | • | • |
| 11 Airport Road-Mall Station | • | • | • | • |
| 16 Valley View-Everett Station | • | • | • | • |
| 17 Mall Station-Valley View | • | • | • | • |
| 19 Silver Lake-Mall Station | • | • | • | • |
| 20 Mall Station-Walnut | • | • | • | • |
| 23 Mukilteo-Everett Station | • | • | • | • |
| 701 Mall Station Express | • | • | • | • |
| 702 Everett Station Express | • | • | • | • |
| Community Transit | | | | |
| 100 Aurora Village Transit Center-Everett Station | • | • | • | • |
| 101 Aurora Village Transit Center-Mariner Park & Ride | • | • | • | • |
| 105 Mariner Park & Ride-Bothell Park & Ride | • | • | • | • |
| 106 Mariner Park & Ride-Bothell Park & Ride | • | • | • | • |
| 110 Edmonds-Lynnwood Transit Center | • | • | • | • |
| 112 Edmonds Community College-Lynnwood Transit Center | • | • | • | • |
| 113 Lynnwood Transit Center-Mukilteo | • | • | • | • |
| 114 Edmonds-Silver Firs | • | • | • | • |
| 115 Edmonds-Mill Creek | • | • | • | • |
| 116 Edmonds-Silver Firs | • | • | • | • |
| 118 Aurora Village Transit Center-Ash Way Park & Ride | • | • | • | • |
| 119 Lynnwood Transit Center-Meadowdale | • | • | • | • |
| 120 Lynnwood Transit Center-UW/Bothell | • | • | • | • |
| 121 Lynnwood Transit Center-UW/Bothell | • | • | • | • |
| 130 Lynnwood Transit Center-Aurora Village Transit Center | • | • | • | • |
| 131 Aurora Village Transit Center-Edmonds CC | • | • | • | • |
| 177 Mukilteo-Boeing Everett | • | • | • | • |
| 190 Mukilteo-Edmonds Community College | • | • | • | • |
| 200 Smokey Pt-Everett Station | • | • | • | • |
| 201 Smokey Pt-Lynnwood Transit Center | • | • | • | • |
| 202 Smokey Pt-Everett Station | • | • | • | • |
| 202 Smokey Pt-Lynnwood Transit Center | • | • | • | • |
| 270 Gold Bar-Everett Station | • | • | • | • |
| 271 Gold Bar-Everett Station | • | • | • | • |
| 275 Monroe-Everett Station | • | • | • | • |
| 277 Gold Bar-Boeing Everett | • | • | • | • |
| 280 Granite Falls-Everett Station | • | • | • | • |
| 401 North Lynnwood-Seattle | • | • | • | • |
| 402 Lynnwood Transit Center-Seattle | • | • | • | • |
| 404 Edmonds-Seattle | • | • | • | • |

Route Number & Description

| Route Number & Description | Monday-Friday | | Sat | Sun |
|---|---------------|---------|---------|----------|
| | 6AM-9AM | 9AM-3PM | 3PM-7PM | 7PM-MIDN |
| 405 Edmonds Park & Ride-Seattle | • | • | | |
| 406 Seaview-Seattle | • | • | | |
| 408 Mountlake Terrace-Seattle | • | • | | |
| 410 Mariner Park & Ride-Seattle | • | • | | |
| 411 Airport Rd-Seattle | • | • | | |
| 412 Silver Firs-Seattle | • | • | | |
| 413 Swamp Creek and Ash Way Park & Ride-Seattle | • | • | | |
| 414 McCollum Park Park & Ride-Seattle | • | • | | |
| 415 Admiralty Way-Seattle | • | • | | |
| 416 Edmonds-Seattle | • | • | | |
| 417 McCollum Park Park & Ride-Seattle | • | • | | |
| 421 Marysville-Seattle | • | • | | |
| 422 Stanwood-Seattle | • | • | | |
| 424 Snohomish-Seattle | • | • | | |
| 425 Lake Stevens Transit Center-Seattle | • | • | | |
| 435 Mays Pond-Seattle | • | • | | |
| 441 Edmonds Park & Ride-Overlake | • | • | | |
| 477 Brier-Seattle | • | • | | |
| 810 McCollum Park Park & Ride-University District | • | • | | |
| 812 McCollum Park Park & Ride-University District | • | • | | |
| 821 Marysville-University District | • | • | | |
| 851 Mountlake Terrace-University District | • | • | | |
| 855 North Lynnwood-University District | • | • | | |
| 860 Mariner Park & Ride-University District | • | • | | |
| 870 Edmonds-University District | • | • | | |
| 871 Edmonds Park & Ride-University District | • | • | | |
| 880 Mukilteo-University District | • | • | | |
| 885 North Lynnwood-University District | • | • | | |
| King County Metro | | | | |
| 77 North City-Downtown Seattle | • | • | | |
| 234 Kenmore-Bellevue | • | • | | |
| 236 Woodinville-Kirkland | • | • | | |
| 237 Woodinville-Bellevue | • | • | | |
| 238 UW Bothell/Cascadia CC-Kirkland | • | • | | |
| 242 North City-Overlake | • | • | | |
| 251 UW Bothell/Cascadia CC-Redmond | • | • | | |
| 301 Richmond Beach-Downtown Seattle | • | • | | |
| 303 Shoreline-Northgate-First Hill | • | • | | |
| 304 Richmond Beach-Downtown Seattle | • | • | | |
| 306 Kenmore-Downtown Seattle | • | • | | |
| 308 Horizon View-Downtown Seattle | • | • | | |
| 311 Duvall-Downtown Seattle | • | • | | |
| 312 Bothell-Seattle | • | • | | |
| 316 Meridian Park-Downtown Seattle | • | • | | |
| 330 Shoreline CC-Lake City | • | • | | |
| 331 Kenmore-Shoreline CC | • | • | | |
| 342 Shoreline-Renton | • | • | | |
| 345 Shoreline CC-Northgate | • | • | | |
| 346 Aurora Village-Northgate | • | • | | |
| 347 Mountlake Terrace-Northgate | • | • | | |
| 348 Richmond Beach-Northgate | • | • | | |
| 355 Shoreline-Downtown Seattle | • | • | | |
| 358 Aurora Village-Downtown Seattle | • | • | | |
| 372 Woodinville-University District | • | • | | |
| 373 Shoreline-University District | • | • | | |
| 644 Kenmore-Overlake | • | • | | |
| 935 Kenmore-Totem Lake | • | • | | |
| 952 Auburn-Boeing Everett | • | • | | |

Lynnwood Vicinity





| Facilities | Routes | Map Grid |
|---|--|----------|
| P Airport & Spokane Park & Ride | 590, 591, 592, 594, 595, 39, 101, 106, 131, 134, 150, 170, 177, 190, 194, 196 | J5 |
| TC Aurora Village Transit Center | 100, 101, 118, 130, 131, 301, 303, 331, 342, 346, 358, 373 | A5 |
| TC Bellevue Transit Center | 532, 535, 550, 555, 556, 560, 564, 565, 222, 230, 232, 233, 234, 237, 240, 243, 249, 253, 261, 271, 342, 921 | H10 |
| P Bothell Park & Ride | 522, 535, 105, 106, 238, 312, 342, 372 | A9 |
| P Brickyard Park & Ride | 535, 236, 237, 238, 255, 257, 311, 342 | B10 |
| P Evergreen Pt. Bridge P&R | 540, 545, 555, 556, 424, 167, 242, 243, 250, 252, 255, 256, 257, 260, 261, 265, 266, 268, 271, 272, 277, 311 | G8 |
| P 5th Ave NE/NE 133rd St P&R | 242, 243 | C5 |
| F Fauntleroy Ferry Terminal | 560, 54, 116, 118, 119 | L3 |
| P Green Lake Park & Ride | 48, 64, 66, 67, 73, 76, 242, 316 | E5 |
| P Houghton Park & Ride | 238, 245, 260, 265, 277, 342, 952 | F10 |
| FS I-5/NE 145th Freeway Station | 510, 511, 242, 243, 301, 303, 304, 308, 347, 373 | C5 |
| P North Jackson Park P&R | | |
| P Kenmore Park & Ride | 522, 306, 312, 331, 342, 372, 644 | A8 |
| P Kingsgate Park & Ride | 230, 237, 238, 252, 255, 257, 277, 291, 311, 342, 644, 935, 952 | C10 |
| P King Street Station | Sounder, Amtrak | I5 |
| TC Kirkland Transit Center | 540, 230, 234, 236, 238, 245, 248, 255 | E9 |
| P Mercer Island Park & Ride | 550, 554, 201, 202, 203, 204, 205, 210, 213, 216, 942 | I8 |
| FS Montlake Freeway Station | 540, 545, 555, 556, 424, 25, 43, 48, 167, 242, 243, 250, 252, 255, 256, 257, 260, 261, 265, 266, 268, 271, 272, 277, 311 | G6 |
| P Newport Hills Park & Ride | 560, 111, 167, 219, 247, 280, 342, 952 | K10 |
| P Northgate Park & Ride | 41, 66, 67, 242 | D5 |

| Facilities | Routes | Map Grid |
|---|--|----------|
| TC Northgate TC/P&R | 555, 556, 5, 16, 41, 66, 67, 68, 75, 242, 303, 345, 346, 347, 348 | D5 |
| P Northup Park & Ride | 230, 255, 256 | G9 |
| P Olson/Myers Park & Ride | 60, 113, 131, 133, 134 | M5 |
| P Renton Boeing Lot 10 P&R | 560, 564, 565, 110, 167, 240, 247, 342 | N9 |
| P Renton Highlands Park & Ride | 105, 111, 909 | M10 |
| TC Renton TC/P&R, Renton City Municipal Garage P&R | 560, 564, 565, 101, 105, 106, 107, 110, 140, 143, 148, 149, 153, 167, 169, 240, 342, 908, 909 | N9 |
| F Seattle Pier 50 & Pier 52 Ferry Terminals | 10, 11, 15, 16, 18, 21, 22, 54, 55, 56, 57, 66, 99 | I5 |
| P Shoreline Park & Ride | 301, 303, 342, 358, 373 | A5 |
| P South Bellevue Park & Ride | 550, 560, 222, 240, 942 | I10 |
| P South Kirkland Park & Ride | 540, 230, 234, 249, 255, 256 | G10 |
| P South Mercer Island P&R | 201, 202, 204, 205 | L9 |
| P SW Spokane St Park & Ride | 21, 22, 37, 56, 57, 85 | J4 |
| P SR-908/Kirkland Way P&R | 230, 238 | E10 |
| FS Totem Lake Freeway Station | 532, 535, 424, 237, 311, 342, 952 | C10 |
| P Tukwila Park & Ride | 150, 154, 161, 941 | N7 |
| F Vashon Island Ferry Terminal | 118, 119 | M1 |
| P Wilburton Park & Ride | 560, 167, 243, 342, 952 | I10 |
| FS Yarrow Point Freeway Station | 540, 545, 555, 556, 424, 167, 242, 243, 250, 252, 255, 256, 257, 260, 265, 266, 268, 272, 277, 311 | G9 |

Downtown Seattle



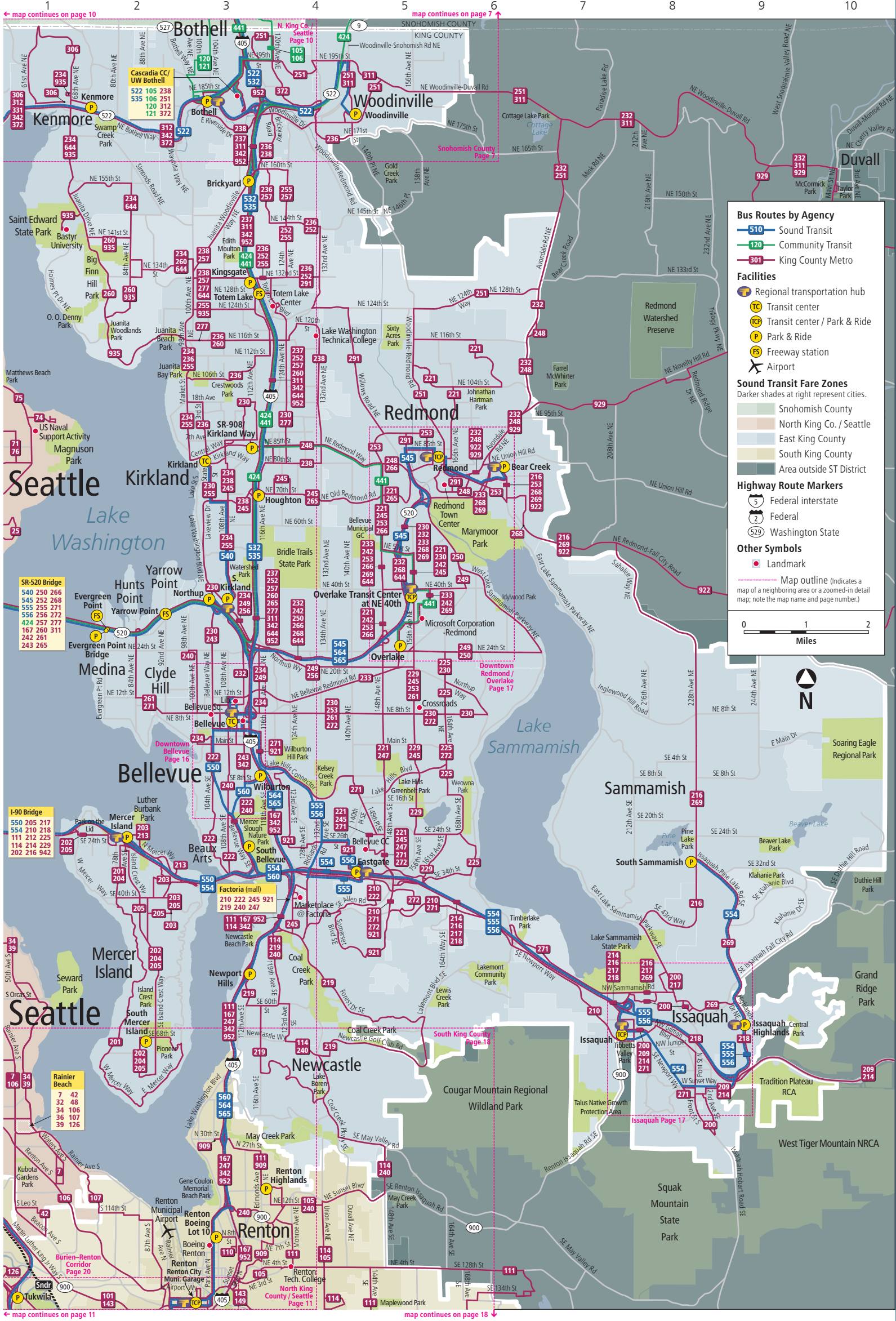
Bus Routes & Hours of Service

| Route Number & Description | Mon-Fri | | Sat | | Sun | |
|---|---------|---------|----------|---------|---------|---------|
| | 6AM-9AM | 9AM-3PM | 7PM-10PM | 6AM-6PM | 6AM-6PM | 6AM-6PM |
| Sound Transit | | | | | | |
| 510 Everett-Seattle | • | • | • | • | • | • |
| 511 Ash Way-Seattle Express | • | • | • | • | • | • |
| 513 Everett-Seattle Express | • | • | • | • | • | • |
| 522 Woodinville-Seattle Express | • | • | • | • | • | • |
| 532 Everett-Bellevue Express | • | • | • | • | • | • |
| 535 Lynnwood-Bellevue Express | • | • | • | • | • | • |
| 540 Kirkland-University District Express | • | • | • | • | • | • |
| 545 Redmond-Seattle Express | • | • | • | • | • | • |
| 550 Bellevue-Seattle Express | • | • | • | • | • | • |
| 554 Issaquah-Seattle Express | • | • | • | • | • | • |
| 555 Issaquah-Northgate Express | • | • | • | • | • | • |
| 556 Issaquah-Northgate Express | • | • | • | • | • | • |
| 560 Bellevue-SeaTac/W. Seattle Exp. | • | • | • | • | • | • |
| 564 Auburn-Bellevue Express | • | • | • | • | • | • |
| 565 Federal Way-Bellevue Express | • | • | • | • | • | • |
| 577 Federal Way-Seattle Express | • | • | • | • | • | • |
| 586 Tacoma-University District | • | • | • | • | • | • |
| 590 Downtown Tacoma-Seattle Exp. | • | • | • | • | • | • |
| 591 Lakewood/Tacoma Dome-Seattle | • | • | • | • | • | • |
| 592 DuPont/Lakewood-Seattle Exp. | • | • | • | • | • | • |
| 594 Lakewood/Tacoma-Seattle Exp. | • | • | • | • | • | • |
| 595 Gig Harbor-Seattle Express | • | • | • | • | • | • |
| Community Transit | | | | | | |
| 100 Aurora Village TC-Everett Station | • | • | • | • | • | • |
| 101 Aurora Village TC-Mariner P&R | • | • | • | • | • | • |
| 105 Mariner P&R-Bothell P&R | • | • | • | • | • | • |
| 106 Mariner P&R-Bothell P&R | • | • | • | • | • | • |
| 118 Aurora Village TC-Ash Way P&R | • | • | • | • | • | • |
| 120 Lynnwood TC-UW/Bothell | • | • | • | • | • | • |
| 130 Lynnwood TC-Aurora Village TC | • | • | • | • | • | • |
| 131 Aurora Village TC-Edmonds CC | • | • | • | • | • | • |
| 401 North Lynnwood-Seattle | • | • | • | • | • | • |
| 402 Lynnwood TC-Seattle | • | • | • | • | • | • |
| 404 Edmonds-Seattle | • | • | • | • | • | • |
| 405 Edmonds Park & Ride-Seattle | • | • | • | • | • | • |
| 406 Seaview-Seattle | • | • | • | • | • | • |
| 408 Mountlake Terrace-Seattle | • | • | • | • | • | • |
| 410 Mariner Park & Ride-Seattle | • | • | • | • | • | • |
| 411 Airport Rd-Seattle | • | • | • | • | • | • |
| 412 Silver Firs-Seattle | • | • | • | • | • | • |
| 413 Swamp Creek and Ash Way Park & Ride-Seattle | • | • | • | • | • | • |
| 414 McCollum Park P&R-Seattle | • | • | • | • | • | • |
| 415 Admiralty Way-Seattle | • | • | • | • | • | • |
| 416 Edmonds-Seattle | • | • | • | • | • | • |
| 417 McCollum Park P&R-Seattle | • | • | • | • | • | • |
| 421 Marysville-Seattle | • | • | • | • | • | • |
| 422 Stanwood-Seattle | • | • | • | • | • | • |
| 424 Snohomish-Seattle | • | • | • | • | • | • |
| 425 Lake Stevens TC-Seattle | • | • | • | • | • | • |
| 435 Mays Pond-Seattle | • | • | • | • | • | • |

| Route Number & Description | Mon-Fri | | Sat | | Sun | |
|-------------------------------------|---------|---------|----------|---------|---------|---------|
| | 6AM-9AM | 9AM-3PM | 7PM-10PM | 6AM-6PM | 6AM-6PM | 6AM-6PM |
| King County Metro | | | | | | |
| 1 Kinnear-Downtown Seattle | • | • | • | • | • | • |
| 2 West Queen Anne-Madrona Park | • | • | • | • | • | • |
| 3 N. Queen Anne-Madrona/34th | • | • | • | • | • | • |
| 4 East Queen Anne-Judkins Park | • | • | • | • | • | • |
| 5 Shoreline-Downtown Seattle | • | • | • | • | • | • |
| 5 Northgate-Downtown Seattle | • | • | • | • | • | • |
| 7 Rainier Beach-Downtown Seattle | • | • | • | • | • | • |
| 8 Central District-Seattle Center | • | • | • | • | • | • |
| 9 Broadway-Rainier Beach Express | • | • | • | • | • | • |
| 10 Capitol Hill-Downtown Seattle | • | • | • | • | • | • |
| 11 Madison Park-Downtown Seattle | • | • | • | • | • | • |
| 12 Interlaken Park-Downtown Sea. | • | • | • | • | • | • |
| 13 Seattle Pacific-Downtown Seattle | • | • | • | • | • | • |
| 14 Summit-Mt. Baker | • | • | • | • | • | • |
| 15 Blue Ridge-Downtown Seattle | • | • | • | • | • | • |
| 16 Northgate-Downtown Seattle | • | • | • | • | • | • |
| 17 Sunset Hill-Downtown Seattle | • | • | • | • | • | • |
| 18 North Beach-Downtown Seattle | • | • | • | • | • | • |
| 19 West Magnolia-Downtown Sea. | • | • | • | • | • | • |
| 21 Arbor Heights-Downtown Seattle | • | • | • | • | • | • |
| 22 White Center-Downtown Seattle | • | • | • | • | • | • |
| 23 White Center-Downtown Seattle | • | • | • | • | • | • |
| 24 W Magnolia-Downtown Seattle | • | • | • | • | • | • |
| 25 Laurelhurst-Downtown Seattle | • | • | • | • | • | • |
| 26 E Green Lake-Downtown Seattle | • | • | • | • | • | • |
| 27 Leschi Park-Downtown Seattle | • | • | • | • | • | • |
| 28 Broadview-Downtown Seattle | • | • | • | • | • | • |
| 31 Magnolia-University District | • | • | • | • | • | • |
| 32 Rainier Beach-Downtown Seattle | • | • | • | • | • | • |
| 33 Discovery Park-Downtown Sea. | • | • | • | • | • | • |
| 34 Rainier Beach-Downtown Sea. Exp. | • | • | • | • | • | • |
| 35 Harbor Island-Downtown Seattle | • | • | • | • | • | • |
| 36 Rainier Beach-Downtown Seattle | • | • | • | • | • | • |
| 37 W Seattle-Alki-Downtown Sea. | • | • | • | • | • | • |
| 38 Sodo-Rainier Valley | • | • | • | • | • | • |
| 39 Rainier Beach-Downtown Seattle | • | • | • | • | • | • |
| 41 Lake City-Downtown Seattle | • | • | • | • | • | • |
| 42 Rainier View-Downtown Seattle | • | • | • | • | • | • |
| 43 Univ. District-Downtown Seattle | • | • | • | • | • | • |
| 44 Ballard-University District | • | • | • | • | • | • |

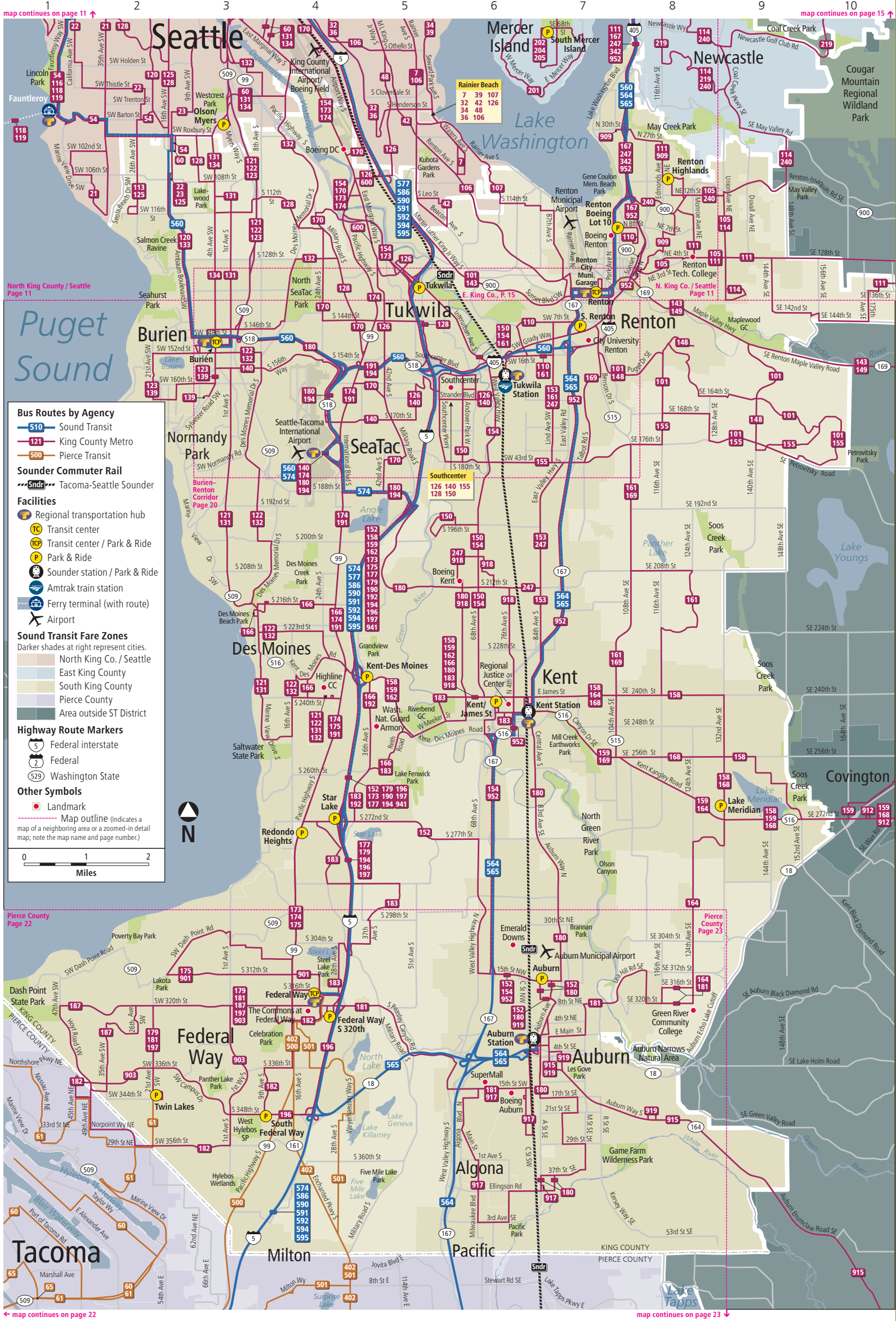
| Route Number & Description | Mon-Fri | | Sat | | Sun | |
|---|---------|---------|----------|---------|---------|---------|
| | 6AM-9AM | 9AM-3PM | 7PM-10PM | 6AM-6PM | 6AM-6PM | 6AM-6PM |
| 45 Queen Anne-University District | • | • | • | • | • | • |
| 46 Ballard-University District | • | • | • | • | • | • |
| 48 Loyal Heights-Rainier Beach | • | • | • | • | • | • |
| 51 West Seattle-Admiral District | • | • | • | • | • | • |
| 53 West Seattle-Alki | • | • | • | • | • | • |
| 54 White Center-Downtown Seattle | • | • | • | • | • | • |
| 55 Admiral District-Downtown Sea. | • | • | • | • | • | • |
| 56 Alki-Downtown Seattle | • | • | • | • | • | • |
| 57 W. Seattle-Downtown Seattle | • | • | • | • | • | • |
| 60 Broadway-White Center | • | • | • | • | • | • |
| 64 Lake City-First Hill | • | • | • | • | • | • |
| 65 Lake City-University District | • | • | • | • | • | • |
| 66 Northgate-Downtown Seattle Exp. | • | • | • | • | • | • |
| 67 Northgate-University District | • | • | • | • | • | • |
| 68 Northgate-University District | • | • | • | • | • | • |
| 70 Univ. District-Downtown Sea. | • | • | • | • | • | • |
| 71 Wedgwood-Downtown Seattle | • | • | • | • | • | • |
| 72 Lake City-Downtown Seattle | • | • | • | • | • | • |
| 73 Jackson Park-Downtown Seattle | • | • | • | • | • | • |
| 74 Sand Point-Seattle Center | • | • | • | • | • | • |
| 75 Ballard-University District | • | • | • | • | • | • |
| 76 Wedgwood-Downtown Seattle | • | • | • | • | • | • |
| 77 North City-Downtown Seattle | • | • | • | • | • | • |
| 79 Lake City-Downtown Seattle | • | • | • | • | • | • |
| 99 Waterfront | • | • | • | • | • | • |
| 101 Renton-Downtown Seattle | • | • | • | • | • | • |
| 105 Renton Highlands-Renton | • | • | • | • | • | • |
| 106 Renton-Downtown Seattle | • | • | • | • | • | • |
| 107 Renton-Rainier Beach | • | • | • | • | • | • |
| 110 North Renton-Tukwila Station | • | • | • | • | • | • |
| 111 Lake Kathleen, Kenndale-Downtown Seattle | • | • | • | • | • | • |
| 113 Shorewood-Downtown Seattle | • | • | • | • | • | • |
| 114 Renton Highlands-Downtown Sea. | • | • | • | • | • | • |
| 116 Fauntleroy Ferry-Downtown Seattle Express | • | • | • | • | • | • |
| 118 Tahlequah-Vashon-(Downtown Seattle) | • | • | • | • | • | • |
| 119 Dockton-Vashon-(Downtown Seattle) | • | • | • | • | • | • |
| 120 Burien-Downtown Seattle | • | • | • | • | • | • |
| 121 Des Moines-Downtown Sea. Exp. | • | • | • | • | • | • |
| 122 Des Moines-Downtown Sea. Exp. | • | • | • | • | • | • |
| 123 Gregory Hts.-Downtown Sea. Exp. | • | • | • | • | • | • |
| 125 Shorewood-Downtown Seattle | • | • | • | • | • | • |
| 126 Tukwila Station-Rainier Beach | • | • | • | • | • | • |
| 128 Southcenter-West Seattle | • | • | • | • | • | • |
| 131 Des Moines-Downtown Seattle | • | • | • | • | • | • |
| 132 Des Moines-Downtown Seattle | • | • | • | • | • | • |
| 133 Burien-University District | • | • | • | • | • | • |
| 134 Burien-Downtown Seattle | • | • | • | • | • | • |
| 140 Burien-Renton | • | • | • | • | • | • |
| 143 Black Diamond-Downtown Sea. | • | • | • | • | • | • |
| 148 Fairwood-Renton | • | • | • | • | • | • |

| Route Number & Description | Mon-Fri | | Sat | | Sun | |
|---------------------------------------|---------|---------|----------|---------|---------|---------|
| | 6AM-9AM | 9AM-3PM | 7PM-10PM | 6AM-6PM | 6AM-6PM | 6AM-6PM |
| 149 Black Diamond-Maple Valley-Renton | • | • | • | • | • | • |
| 150 SE Auburn-Downtown Seattle | • | • | • | • | • | • |
| 152 Enumclaw-Downtown Seattle | • | • | • | • | • | • |
| 153 Renton-Kent | • | • | • | • | • | • |
| 154 Auburn-Boeing Industrial | • | • | • | • | • | • |
| 158 Kent East Hill-Downtown Seattle | • | • | • | • | • | • |
| 159 Timberlane-Downtown Seattle | • | • | • | • | • | • |
| 161 Glencarin-Downtown Seattle | • | • | • | • | • | • |
| 162 Kent P&R-Downtown Seattle | • | • | • | • | • | • |
| 167 Renton-University District | • | • | • | • | • | • |
| 169 Kent-Renton | • | • | • | • | • | • |
| 170 McMicken Hts-Downtown Sea. | • | • | • | • | • | • |
| 173 Federal Way-Duwamish | • | • | • | • | • | • |
| 174 Federal Way-Downtown Seattle | • | • | • | • | • | • |
| 175 W Federal Way-Downtown Sea. | • | • | • | • | • | • |
| 177 Fed. Way P&R-Downtown Sea. | • | • | • | • | • | • |
| 179 Twin Lakes P&R-Downtown Sea. | • | • | • | • | • | • |
| 190 Redondo Hts. P&R-D'town Sea. | • | • | • | • | • | • |
| 191 Redondo Hts. P&R-D'town Sea. | • | • | • | • | • | • |
| 192 Star Lake-Downtown Seattle | • | • | • | • | • | • |
| 194 Federal Way-Downtown Seattle | • | • | • | • | • | • |
| 196 S Fed. Way P&R-Downtown Sea. | • | • | • | • | • | • |
| 197 Twin Lakes P&R-Univ. District | • | • | • | • | • | • |
| 201 S Mercer Island-Mercer Island | • | • | • | • | • | • |
| 202 S Mercer Island-Seattle | • | • | • | • | • | • |
| 203 Shorewood-Mercer Island | • | • | • | • | • | • |
| 204 S Mercer Island-Mercer Island | • | • | • | • | • | • |
| 205 S Mercer Island-Univ. District | • | • | • | • | • | • |
| 210 Issaquah-Seattle | • | • | • | • | • | • |
| 212 Eastgate Park & Ride-Seattle | • | • | • | • | • | • |
| 213 Covenant Shores-Mercer Island | • | • | • | • | • | • |
| 214 Issaquah P&R-Downtown Seattle | • | • | • | • | • | • |
| 216 Sammamish-Downtown Seattle | • | • | • | • | • | • |
| 217 Downtown Seattle-Issaquah | • | • | • | • | • | • |
| 218 Issaquah Highlands-D'town Sea. | • | • | • | • | • | • |
| 219 Newport Hills-Factoria | • | • | • | • | | |



| Facilities | Routes | Map Grid |
|--------------------------------------|--|----------|
| P Bear Creek Park & Ride | 545, 216, 233, 253, 268, 269, 922 | E6 |
| TC Bellevue Transit Center | 532, 535, 550, 555, 556, 560, 564, 565, 222, 230, 232, 233, 234, 237, 240, 243, 249, 253, 261, 271, 342, 921 | H3 |
| P Bothell Park & Ride | 522, 535, 105, 106, 238, 312, 342, 372 | A3 |
| P Brickyard Park & Ride | 535, 236, 237, 238, 255, 257, 311, 342 | B3 |
| P Eastgate Park & Ride | 554, 555, 556, 212, 217, 218, 221, 222, 225, 229, 245, 247, 271, 272, 921, 942 | J4 |
| P Evergreen Pt. Bridge P&R | 540, 545, 555, 556, 424, 167, 242, 243, 250, 252, 255, 256, 257, 260, 261, 265, 266, 268, 271, 272, 277, 311 | G2 |
| FS Evergreen Pt. Freeway Stn. | 256, 257, 260, 261, 265, 266, 268, 271, 272, 277, 311 | G2 |
| P Houghton Park & Ride | 238, 245, 260, 265, 277, 342, 952 | F3 |
| TC Issaquah Transit Center | 554, 555, 556, 200, 209, 210, 214, 269, 271, 927 | L7 |
| P Issaquah Highlands P&R | 554, 555, 556, 218, 269 | K9 |
| P Kenmore Park & Ride | 522, 306, 312, 331, 342, 372, 644 | A1 |
| P Kingsgate Park & Ride | 230, 237, 238, 252, 255, 257, 277, 291, 311, 342, 644, 935, 952 | C3 |
| TC Kirkland Transit Center | 540, 230, 234, 236, 238, 245, 248, 255 | E3 |
| P Mercer Island Park & Ride | 550, 554, 201, 202, 203, 204, 205, 210, 213, 216, 942 | I2 |
| P Newport Hills Park & Ride | 560, 111, 167, 219, 247, 280, 342, 952 | K3 |
| P Northrup Park & Ride | 230, 255, 256 | G3 |
| P Overlake Park & Ride | 441, 242, 247, 249, 250, 253, 261, 269 | G5 |

| Facilities | Routes | Map Grid |
|---|--|----------|
| TC Overlake Transit Center at NE 40th | 545, 564, 565, 441, 221, 225, 229, 230, 232, 233, 245, 247, 249, 256, 268, 269, 644 | G5 |
| TC Redmond Transit Center | 545, 221, 230, 232, 248, 250, 251, 253, 265, 266, 291, 922, 929 | E5 |
| P Renton Boeing Lot 10 P&R | 560, 564, 565, 110, 167, 240, 247, 342 | N3 |
| P Renton Highlands P&R | 105, 111, 909 | M3 |
| TC Renton Transit Center/P&R, Renton City Municipal Garage Park & Ride | 560, 564, 565, 101, 105, 106, 107, 110, 140, 143, 148, 149, 153, 167, 169, 240, 342, 908, 909 | N3 |
| P South Bellevue Park & Ride | 550, 560, 222, 240, 942 | I3 |
| P South Kirkland Park & Ride | 540, 230, 234, 249, 255, 256 | G3 |
| P South Mercer Island P&R | 201, 202, 204, 205 | L2 |
| P South Sammamish P&R | 216, 269 | I8 |
| P SR-908/Kirkland Way P&R | 230, 238 | E3 |
| FS Totem Lake Freeway Station | 532, 535, 424, 237, 311, 342, 952 | C3 |
| P Tukwila Park & Ride | 150, 154, 161, 941 | N1 |
| P Wilburton Park & Ride | 560, 167, 243, 342, 952 | I3 |
| P Woodinville Park & Ride | 522, 236, 237, 251, 311, 372 | B4 |
| FS Yarrow Point Freeway Station | 540, 545, 555, 556, 424, 167, 242, 243, 250, 252, 255, 256, 257, 260, 265, 266, 268, 272, 277, 311 | G2 |

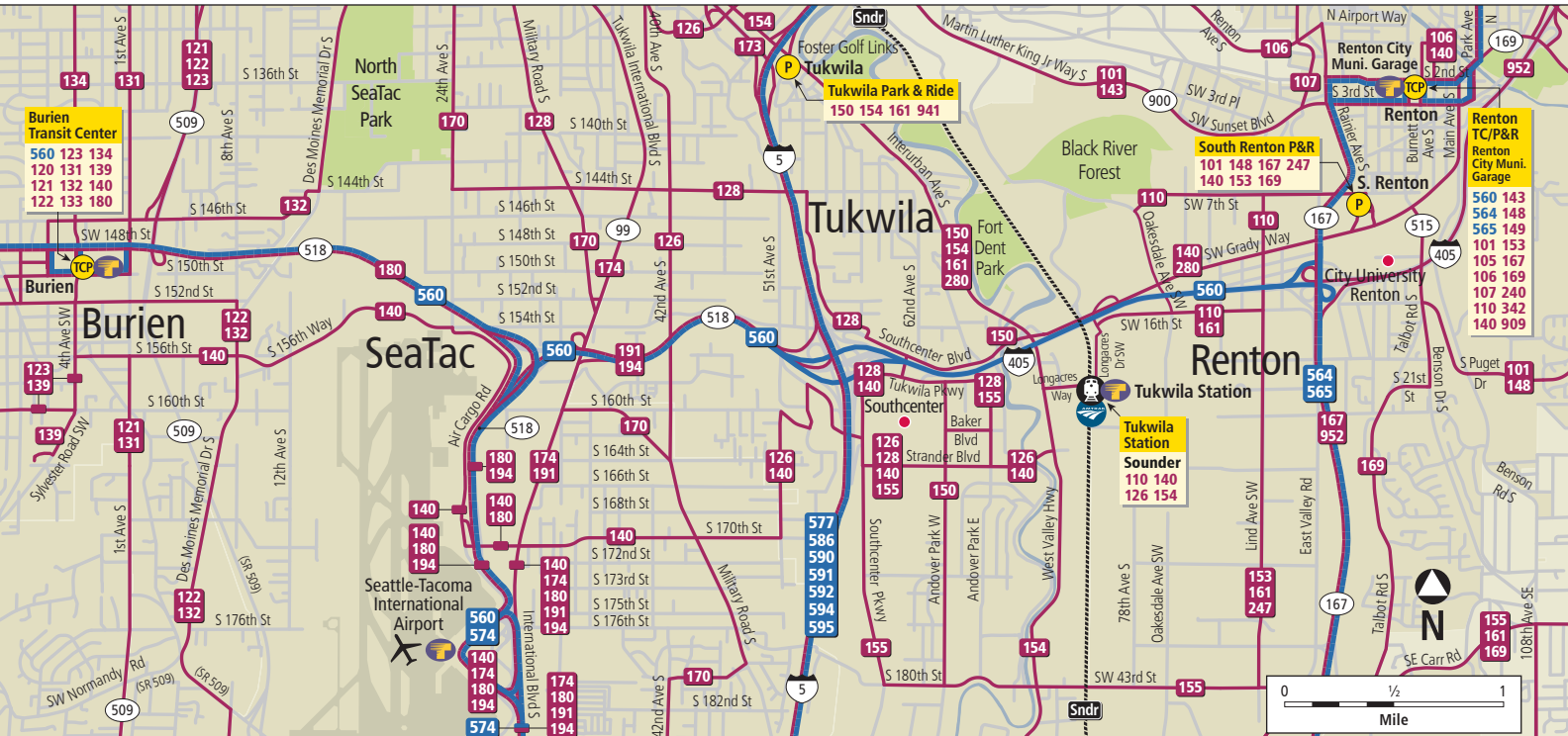


| Facilities | Routes | Map Grid |
|---|---|----------|
| Auburn Park & Ride | 152, 154, 919, 952 | K7 |
| Auburn Station | Sounder, 564, 565, 152, 154, 180, 181, 915, 917, 919 | L6 |
| Burien Transit Center | 560, 120, 121, 122, 123, 131, 132, 133, 134, 139, 140, 180 | D3 |
| Fauntleroy Ferry Terminal | 560, 54, 116, 118, 119 | B1 |
| Federal Way/S 320th P&R | 174, 177, 194 | K4 |
| Federal Way Transit Center | 565, 574, 577, 173, 174, 181, 182, 183, 187, 194, 197, 901, 903, 402, 500, 501 | K4 |
| Kent/James St Park & Ride | 150, 154, 158, 159, 162, 166 | H6 |
| Kent Station | Sounder, 564, 565, 150, 153, 154, 158, 159, 162, 164, 166, 168, 169, 180, 183, 914, 916, 918, 952 | H6 |
| Kent-Des Moines P&R | 574, 158, 159, 162, 166, 173, 175, 192, 194, 197, 941 | H5 |
| Lake Meridian Park & Ride | 158, 159, 168 | I9 |
| Olson/Meyers Park & Ride | 60, 113, 131, 133, 134 | B3 |
| Redondo Heights P&R | 173, 174, 175, 190, 191 | I4 |
| Renton Boeing Lot 10 P&R | 560, 564, 565, 110, 167, 240, 247, 342 | C7 |
| Renton Highlands P&R | 105, 111, 909 | B8 |
| Renton TC/P&R, Renton City Municipal Garage P&R | 560, 564, 565, 101, 105, 106, 107, 110, 140, 143, 148, 149, 153, 167, 169, 240, 342, 908, 909 | C7 |

| | | |
|--------------------------|---|----|
| South Federal Way P&R | 182, 196 | L3 |
| South Mercer Island P&R | 201, 202, 204, 205 | A7 |
| South Renton Park & Ride | 101, 140, 148, 153, 167, 169, 247 | D7 |
| Star Lake Park & Ride | 574, 152, 173, 183, 190, 192, 194, 197, 941 | I4 |
| Tukwila Park & Ride | 150, 154, 161, 941 | C5 |
| Tukwila Station | Sounder, Amtrak, 110, 126, 140, 154 | D6 |
| Twin Lakes Park & Ride | 179, 181, 197, 61 | L2 |



Burien–Renton Corridor



Your new ride to the Airport.

Sound Transit’s Link light rail service from downtown Seattle to Sea-Tac Airport opens next year! With 13 stations along the 15.6-mile alignment, Link will serve tens of thousands of passengers annually in the most populated part of our region. Running every few minutes, it will make getting to the Airport quick and reliable.



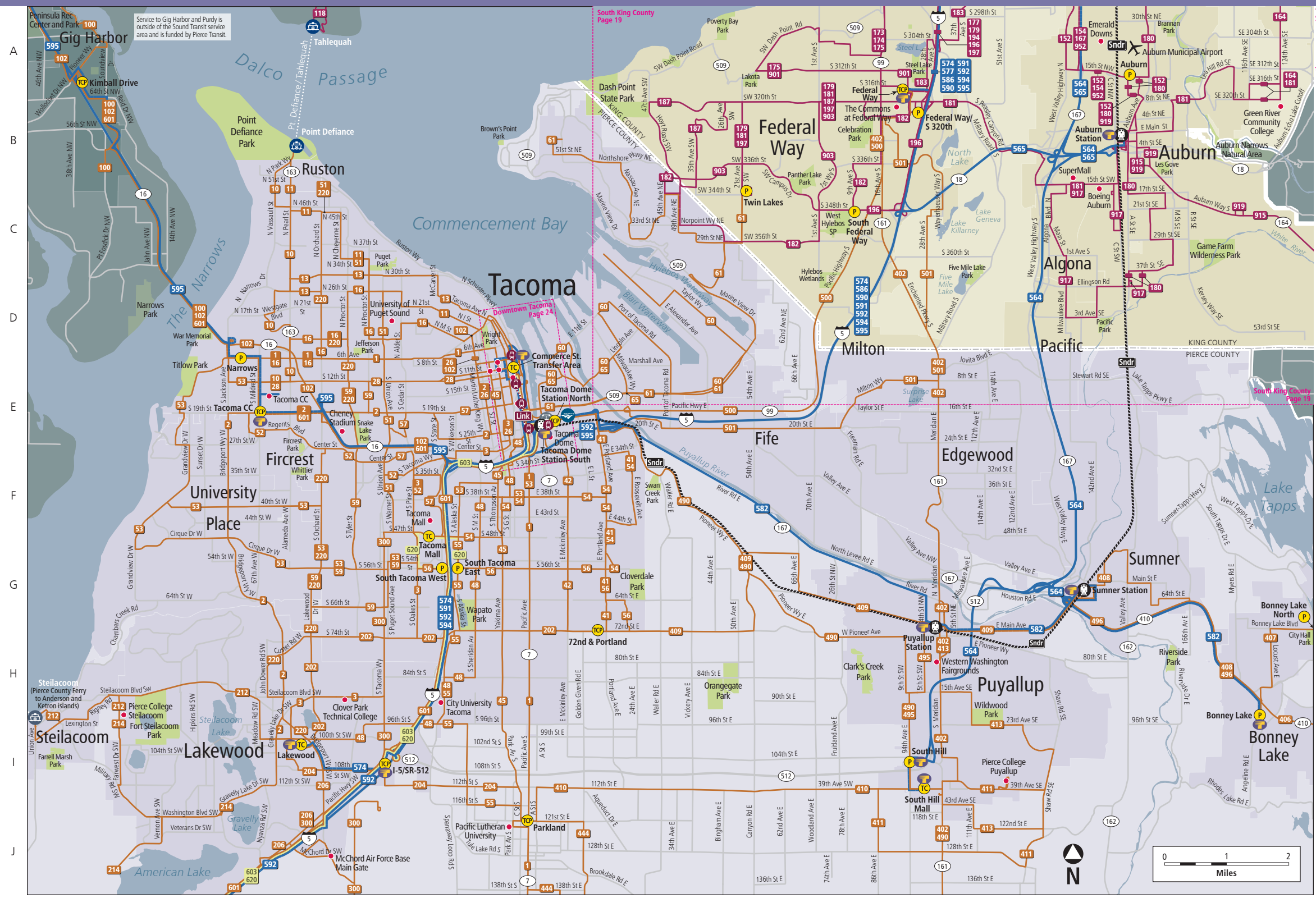
Bus Routes & Hours of Service

| Route Number & Description | Monday–Friday | | Sat | Sun |
|---|---------------|---------|---------|----------|
| | 6AM–9AM | 9AM–3PM | 3PM–7PM | 7PM–MIDN |
| Sound Transit | | | | |
| 560 Bellevue–SeaTac/West Seattle Express | • | • | • | • |
| 564 South Hill–Overlake Express | • | • | • | • |
| 565 Federal Way–Overlake Express | • | • | • | • |
| 574 Lakewood–Sea-Tac Airport Express | • | • | • | • |
| 577 Federal Way–Seattle Express | • | • | • | • |
| 586 Tacoma–University District | • | • | • | • |
| 590 Downtown Tacoma–Seattle Express | • | • | • | • |
| 591 Lakewood/Tacoma Dome–Seattle | • | • | • | • |
| 592 DuPont/Lakewood–Seattle Express | • | • | • | • |
| 594 Lakewood/Tacoma–Seattle Express | • | • | • | • |
| 595 Gig Harbor–Seattle Express | • | • | • | • |
| King County Metro | | | | |
| 54 White Center–Downtown Seattle | • | • | • | • |
| 60 Broadway–White Center | • | • | • | • |
| 101 Renton–Downtown Seattle | • | • | • | • |
| 105 Renton Highlands–Renton | • | • | • | • |
| 106 Renton–Downtown Seattle | • | • | • | • |
| 107 Renton–Rainier Beach | • | • | • | • |
| 110 North Renton–Tukwila Station | • | • | • | • |
| 111 Lake Kathleen, Kennydale–Downtown Seattle | • | • | • | • |
| 113 Shorewood–Downtown Seattle | • | • | • | • |
| 114 Renton Highlands–Downtown Seattle | • | • | • | • |
| 116 Fauntleroy Ferry–Downtown Seattle Express | • | • | • | • |
| 118 Tahlequah–Vashon–(Downtown Seattle) | • | • | • | • |
| 119 Dockton–Vashon–(Downtown Seattle) | • | • | • | • |
| 120 Burien–Downtown Seattle | • | • | • | • |
| 121 Des Moines–Downtown Seattle Express | • | • | • | • |
| 122 Des Moines–Downtown Seattle Express | • | • | • | • |
| 123 Gregory Heights–Downtown Seattle Express | • | • | • | • |
| 125 Shorewood–Downtown Seattle | • | • | • | • |
| 126 Tukwila Station–Rainier Beach | • | • | • | • |
| 128 Southcenter–West Seattle | • | • | • | • |
| 131 Des Moines–Downtown Seattle | • | • | • | • |
| 132 Des Moines–Downtown Seattle | • | • | • | • |
| 133 Burien–University District | • | • | • | • |
| 134 Burien–Downtown Seattle | • | • | • | • |
| 139 Burien–Gregory Heights | • | • | • | • |
| 140 Burien–Renton | • | • | • | • |
| 143 Black Diamond–Downtown Seattle | • | • | • | • |
| 148 Fairwood–Renton | • | • | • | • |
| 149 Black Diamond–Maple Valley–Renton | • | • | • | • |
| 150 Southeast Auburn–Downtown Seattle | • | • | • | • |
| 152 Enumclaw–Downtown Seattle | • | • | • | • |
| 153 Renton–Kent | • | • | • | • |
| 154 Auburn–Boeing Industrial | • | • | • | • |
| 155 Fairwood–Southcenter | • | • | • | • |
| 158 Kent East Hill–Downtown Seattle | • | • | • | • |
| 159 Timberlane–Downtown Seattle | • | • | • | • |
| 161 Glencarin–Downtown Seattle | • | • | • | • |
| 162 Kent Park & Ride–Downtown Seattle | • | • | • | • |

| Route Number & Description | Monday–Friday | | Sat | Sun |
|--|---------------|---------|---------|----------|
| | 6AM–9AM | 9AM–3PM | 3PM–7PM | 7PM–MIDN |
| 164 Kent–Green River Community College | • | • | • | • |
| 166 Kent–Des Moines | • | • | • | • |
| 167 Renton–University District | • | • | • | • |
| 168 Kent–Timberlane | • | • | • | • |
| 169 Kent–Renton | • | • | • | • |
| 170 McMicken Heights–Downtown Seattle | • | • | • | • |
| 173 Federal Way–Duwamish | • | • | • | • |
| 174 Federal Way–Downtown Seattle | • | • | • | • |
| 175 W Federal Way–Downtown Seattle | • | • | • | • |
| 177 Federal Way Park & Ride–Downtown Seattle | • | • | • | • |
| 179 Twin Lakes Park & Ride–Downtown Seattle | • | • | • | • |
| 180 Kent–Southeast Auburn | • | • | • | • |
| 181 Twin Lakes Park & Ride–Federal Way–Auburn | • | • | • | • |
| 182 Federal Way–Northeast Tacoma | • | • | • | • |
| 183 Federal Way–Kent | • | • | • | • |
| 187 Twin Lakes–Federal Way | • | • | • | • |
| 190 Redondo Heights Park & Ride–Downtown Seattle | • | • | • | • |
| 191 Redondo Heights Park & Ride–Downtown Seattle | • | • | • | • |
| 192 Star Lake–Downtown Seattle | • | • | • | • |
| 194 Federal Way–Downtown Seattle | • | • | • | • |
| 196 South Federal Way Park & Ride–Downtown Seattle | • | • | • | • |
| 197 Twin Lakes Park & Ride–University District | • | • | • | • |
| 240 Clyde Hill–Renton | • | • | • | • |
| 247 Overlake–Kent | • | • | • | • |
| 342 Shoreline–Renton | • | • | • | • |
| 600 Group Health Express Downtown Seattle–Tukwila | • | • | • | • |
| 901 Mirror Lake–Federal Way | • | • | • | • |
| 903 Northshore–Federal Way | • | • | • | • |
| 909 Kennydale–Renton | • | • | • | • |
| 912 Enumclaw–Covington | • | • | • | • |
| 915 Enumclaw–Auburn | • | • | • | • |
| 917 White River–Auburn | • | • | • | • |
| 918 Kent–North Kent Industrial | • | • | • | • |
| 919 Southeast Auburn–Auburn–North Auburn | • | • | • | • |
| 941 Star Lake–First Hill | • | • | • | • |
| 952 Auburn–Boeing Everett | • | • | • | • |
| Pierce Transit | | | | |
| 61 Downtown Tacoma–NE Tacoma | • | • | • | • |
| 402 Federal Way–Roy “Y” | • | • | • | • |
| 500 Downtown Tacoma–Federal Way | • | • | • | • |
| 501 Downtown Tacoma–Federal Way | • | • | • | • |

| King County Metro Night Owl Service | | | | |
|--|--------------------------------------|---|---|---|
| Between 1:15AM and 5:00AM daily | | | | |
| 7* | Rainier Beach–Downtown Seattle | • | • | • |
| 85 | West Seattle–Downtown Seattle | • | • | • |
| 120* | Burien–Downtown Seattle | • | • | • |
| 174* | Federal Way–Downtown Seattle | • | • | • |
| 280 | East & South County–Downtown Seattle | • | • | • |

*These routes also operate during regular hours.



| Transit Facilities | Routes | Map Grid |
|-----------------------------------|---|----------|
| TC 72nd & Portland Transit Center | 41, 42, 56, 202, 409 | H7 |
| P Auburn Park & Ride | 152, 154, 919, 952 | A12 |
| SR Auburn Station | Sounder, 564, 565, 152, 154, 180, 181, 915, 917, 919 | B12 |
| P Bonney Lake Park & Ride | 582, 406, 407, 408, 496 | H14 |
| P Bonney Lake North Park & Ride | 407 | G14 |
| SR Convention Center Station | Tacoma Link | E6 |
| P Federal Way/S 320th P&R | 174, 177, 194 | B10 |
| TC Federal Way Transit Center | 565, 574, 577, 402, 500, 501, 173, 174, 181, 182, 183, 187, 194, 197, 901, 903 | B10 |
| TC I-5/SR-512 Park & Ride | 574, 591, 592, 594, 204, 300, 603, 603A, 620 | I4 |
| TC Kimball Drive Park & Ride | 595, 100, 102, 601 | A1 |
| TC Lakewood Transit Center | 574, 2, 3, 48, 202, 204, 206, 212, 214, 220 | I3 |
| P Narrows Park & Ride | 595, 100, 601 | D3 |
| TC Parkland Transit Center | 1, 45, 55, 204, 410, 444 | J6 |
| SR Puyallup Station | Sounder, 582, 402, 409, 413, 495 | G10 |
| SR South 25th Station | Tacoma Link | E6 |
| P South Federal Way Park & Ride | 182, 196 | C10 |
| TC South Hill Mall Transit Center | 564, 402, 410, 411, 413, 490, 495 | I10 |
| P South Hill Park & Ride | 564, 490, 495 | I10 |
| P South Tacoma East, West P&R | 55, 56 | G5 |
| SR Sumner Station | Sounder, 564, 582, 409, 496 | G12 |
| TC Tacoma CC Transit Center | 595, 1, 2, 10, 16, 28, 52, 53, 100, 601 | E3 |
| TC Tacoma Dome Station North | 574, 582, 586, 590, 591, 594, 1, 11, 13, 41, 490, 500, 501, 603 | E6 |
| SR Tacoma Dome Station South | Sounder, Tacoma Link, 1, 11, 13, 41, 490, 500, 501, 603 | E6 |
| TC Tacoma Mall Transit Center | 3, 51, 52, 53, 54, 55, 56, 57, 59, 300, 620 | F5 |
| SR Theater District Station | Tacoma Link | D6 |
| P Twin Lakes Park & Ride | 61, 179, 181, 197 | C8 |
| SR Union Station | Tacoma Link, 582, 586, 590, 594, 1, 11, 13, 41, 42, 48, 53, 61, 102, 490, 500, 501, 603, 603A | E6 |

Bus Routes by Agency

- 585 Sound Transit
- 100 Pierce Transit
- 620 Intercity Transit
- 150 King County Metro

Facilities

- Regional transportation hub
- TC Transit center
- TC/Park & Ride Transit center / Park & Ride
- P Park & Ride
- SR Sounder station / Park & Ride
- Link light rail station
- Amtrak train station
- Bus station
- Ferry terminal (with route)
- Airport

Sounder Commuter Rail

- SR Tacoma-Seattle Sounder

Link Light Rail

- Link Tacoma Link

Sound Transit Fare Zones

Darker shades at right represent cities.

- Pierce County
- South King County
- Area outside Sound Transit District

Highway Route Markers

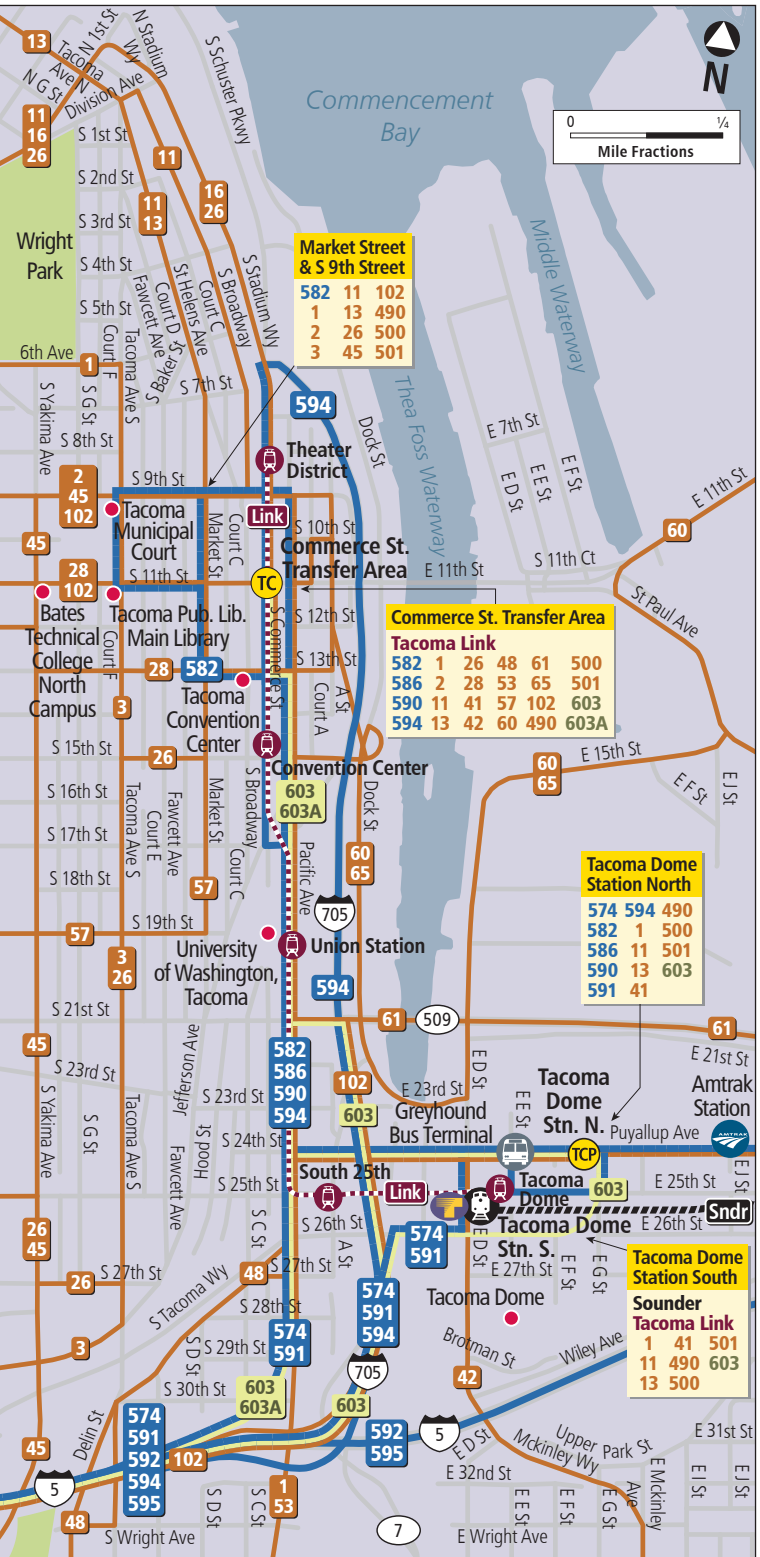
- 5 Federal interstate
- 2 Federal
- 520 Washington State

Other Symbols

- Landmark
- Map outline (Indicates a map of a neighboring area or a zoomed-in detail map; note the map name and page number.)

map continues on page 19

Downtown Tacoma



Bus Routes & Hours of Service

| Route Number & Description | Monday-Friday | | Sat | Sun |
|---|---------------|---------|---------|----------|
| | 6AM-9AM | 9AM-3PM | 3PM-7PM | 7PM-MIDN |
| Sound Transit | | | | |
| 564 South Hill-Overlake Express | • | • | • | |
| 565 Federal Way-Bellevue Express | • | • | • | • |
| 574 Lakewood-Sea-Tac Airport Express | • | • | • | • |
| 577 Federal Way-Seattle Express | • | • | | |
| 582 Bonney Lake-Tacoma Express | • | • | • | • |
| 586 Tacoma-University District | • | • | | |
| 590 Downtown Tacoma-Seattle Express | • | • | | |
| 591 Lakewood/Tacoma Dome-Seattle | • | • | | |
| 592 DuPont/Lakewood-Seattle Express | • | • | | |
| 594 Lakewood/Tacoma-Seattle Express | • | • | • | • |
| 595 Gig Harbor-Seattle Express | • | • | | |
| Pierce Transit | | | | |
| 1 Tacoma Community College-Roy "Y"/Mountain Highway | • | • | • | • |
| 2 Downtown Tacoma-Lakewood | • | • | • | • |
| 3 Downtown Tacoma-Lakewood | • | • | • | • |
| 10 Point Defiance-Tacoma Community College | • | • | • | • |
| 11 Point Defiance-Tacoma Dome Station | • | • | • | • |
| 13 Tacoma Dome Station-North 30th & Pearl | • | • | • | • |
| 16 Downtown Tacoma-Tacoma Community College | • | • | • | • |
| 26 Downtown Tacoma-Downtown Tacoma | • | • | | |
| 28 Tacoma Community College-Downtown Tacoma | • | • | • | • |
| 41 72nd St. Transit Center-Downtown Tacoma | • | • | • | • |
| 42 72nd St. Transit Center-Downtown Tacoma | • | • | • | • |
| 45 Parkland Transit Center-Downtown Tacoma | • | • | • | • |
| 48 Downtown Tacoma-Lakewood | • | • | • | • |
| 51 N. 45th & Huson-Tacoma Mall | • | • | • | • |
| 52 Tacoma Community College-Tacoma Mall | • | • | • | • |
| 53 Downtown Tacoma-Tacoma Community College | • | • | • | • |
| 54 Tacoma Mall-56th & Pipeline | • | • | • | • |
| 55 Tacoma Mall-Parkland | • | • | • | • |
| 56 72nd St. Transit Center-Tacoma Mall | • | • | • | • |
| 57 Tacoma Mall-Downtown Tacoma | • | • | • | • |
| 59 Tacoma Mall-Oakland & Manitou | • | • | • | • |
| 60 Downtown Tacoma-Tideflats | • | • | | |
| 61 Downtown Tacoma-NE Tacoma | • | • | | |
| 65 Downtown Tacoma-Milwaukee Way | • | • | | |
| 100 Tacoma Community College-Purdy | • | • | • | • |
| 102 Gig Harbor-Tacoma Express | • | • | | |
| 113 Key Peninsula-Purdy Park & Ride | • | • | • | • |
| 202 Lakewood-72nd St. Transit Center | • | • | • | • |
| 204 Lakewood-Parkland | • | • | • | • |
| 206 Lakewood-Madigan | • | • | • | • |
| 207 Fort Lewis | • | • | • | • |
| 212 Lakewood-Steilacoom | • | • | • | • |
| 214 Pierce College-Lakewood | • | • | • | • |

| Route Number & Description | Monday-Friday | | Sat | Sun |
|--|---------------|---------|---------|----------|
| | 6AM-9AM | 9AM-3PM | 3PM-7PM | 7PM-MIDN |
| 220 Lakewood-North Tacoma | • | • | • | • |
| 300 Tacoma Mall-McChord AFB | • | • | • | • |
| 402 Federal Way-Mountain Highway | • | • | • | • |
| 406 Bonney Lake Park & Ride-Buckley | • | • | • | • |
| 407 Bonney Lake Park & Ride-Prairie Ridge | • | • | • | • |
| 408 Sumner-Bonney Lake | • | • | | • |
| 409 72nd Street Transit Center-Summer | • | • | • | • |
| 410 Parkland-South Hill Mall | • | • | • | • |
| 411 South Hill Mall TC-Pierce College South Hill | • | • | • | • |
| 413 South Hill Mall-Puyallup | • | • | • | • |
| 444 Parkland-Spanaway Bus PLUS | • | • | • | • |
| 445 Meridian Center-Mountain Highway | • | • | • | • |
| 490 South Hill-Downtown Tacoma | • | • | | • |
| 495 Puyallup Train Station-South Hill Mall | • | • | | |
| 496 Sumner Sounder Connector | • | • | | |
| 500 Downtown Tacoma-Federal Way | • | • | • | • |
| 501 Downtown Tacoma-Federal Way | • | • | • | • |
| 601 Gig Harbor-Olympia Express | • | • | | • |
| Intercity Transit | | | | |
| 603 Tacoma-Olympia Express | • | • | • | • |
| 620 Tacoma-Olympia Express | • | • | | • |
| King County Metro | | | | |
| 118 Tahlequah-Vashon-(Downtown Seattle) | • | • | • | • |
| 150 SE Auburn-Downtown Seattle | • | • | • | • |
| 152 Enumclaw-Downtown Seattle | • | • | • | • |
| 154 Auburn-Boeing Industrial | • | • | • | • |
| 164 Kent-Green River CC | • | • | • | • |
| 167 Renton-University District | • | • | • | • |
| 173 Federal Way-Duwamish | • | • | • | • |
| 174 Federal Way-Downtown Seattle | • | • | • | • |
| 175 W Federal Way-Downtown Seattle | • | • | • | • |
| 177 Federal Way Park & Ride-Downtown Seattle | • | • | • | • |
| 179 Twin Lakes Park & Ride-Downtown Seattle | • | • | • | • |
| 180 Kent-Southeast Auburn | • | • | • | • |
| 181 Twin Lakes Park & Ride-Federal Way-Auburn | • | • | • | • |
| 182 Federal Way-NE Tacoma | • | • | • | • |
| 183 Federal Way-Kent | • | • | • | • |
| 187 Twin Lakes-Federal Way | • | • | • | • |
| 194 Federal Way-Downtown Seattle | • | • | • | • |
| 196 S Federal Way Park & Ride-Downtown Seattle | • | • | • | • |
| 197 Twin Lakes Park & Ride-University District | • | • | • | • |
| 901 Mirror Lake-Federal Way | • | • | • | • |
| 903 Northshore-Federal Way | • | • | • | • |
| 915 Enumclaw-Auburn | • | • | • | • |
| 917 White River-Auburn | • | • | • | • |
| 919 Southeast Auburn-Auburn-North Auburn | • | • | • | • |
| 952 Auburn-Boeing Everett | • | • | • | • |



That's the ticket.

Fares may vary depending on transit provider, time of day and length of trip. To find the fare for your commute, contact the provider(s) using the phone numbers and websites on the back page.

Bus

Be ready to pay exact fare when you board. Drivers don't carry change, or sell tickets or passes.

Ride Free Area

In downtown Seattle, riding King County Metro Transit is free between 6 a.m. and 7 p.m. The Ride Free Area boundaries are north to south from Battery Street to South Jackson Street, and west to east from the waterfront to 6th Avenue. Not included in the Ride Free Area are the Waterfront Streetcar Route 99 and Metro Routes 116, 118 and 119.



Sounder commuter rail

Buy ticket from ticket vending machines before boarding.

Tacoma Link light rail

It's free!

Most transit operators offer transfers to connecting services. If you travel using more than one provider, you may need to pay an additional fare. If so, your transfer, bus pass or train ticket is valid for face value; then you can upgrade your fare by paying the difference.



If you ride transit often, a pass may be easier and more affordable. The most common pass, PugetPass, is sold throughout the Central Puget Sound. It's accepted on buses (Community Transit, Everett Transit, King County Metro Transit, Pierce Transit, and ST Express) and the Sounder commuter train. Your PugetPass can be set to the price of the trip you usually take. It's available in a monthly pass for all denominations, and is sold on a quarterly or annual basis for some trip values.

For information on other types of passes, sales locations, and how to buy passes by mail or online, contact your local transit agency (phone numbers and websites are on the back page).

Contributing photographers for the Regional Transit Map Book include Ned Ahrens, Robert Demar and Amanda Koster.




Helping those who need transit help.

Priority seating is available for senior citizens and people with disabilities. With a Regional Reduced Fare Permit, you can pay a reduced fare to ride on all transit services, including Washington State Ferries. The permit is not a pass and cannot be used to pay a fare.

To obtain a permit, seniors (65+) should provide proof of age or persons with a disability provide proof of a qualifying disability or a valid Medicare card. Contact your local transit agency for more information.

Find-A-Ride (www.findaride.org) is an online directory of Central Puget Sound transportation providers for people with special needs. It can help you find a ride, as well as other transportation information.



My other ride is a bike.

It's easy to use your bike on longer commutes when you and your bike both take transit. Convenient bike loading on transit vehicles offers cyclists more travel options to make longer trips and reach more destinations.




Share the ride, split the costs.

You'll meet new friends and cut your commuting costs with a vanpool, carpool or VanShare service connecting to transit. Try the confidential matchmaking service at www.RideShareOnline.com. There you'll find other people with similar commutes, maps and other useful assistance. You can also call 888-814-1300.



'T' marks the spot.

The Regional 'T' sign indicates locations where you can make transit connections to destinations throughout King, Pierce and Snohomish counties.




Transit Provider Information

Visit us online or call for updated route and schedule information.

Amtrak

www.amtrakcascades.com
800-USA-RAIL

 Regional Trip
Planner website



Community Transit

www.communitytransit.org
425-353-RIDE / 800-562-1375 (425-778-2188 TTY)



Everett Transit

www.everetttransit.org
425-257-7777 (425-257-7778 TTY)

Find-a-Ride

www.findaride.org
800-201-4900 (206-398-5410 TTY)

Greyhound

www.greyhound.com
206-628-5526 / 800-454-2487 (800-345-3109 TTY)

Intercity Transit

www.intercitytransit.com
360-786-1881 / 800-287-6348 (360-943-5211 TTY)

Island Transit

www.islandtransit.org
360-678-7771 / 360-321-6688 / 800-240-8747



King County Metro

transit.metrokc.gov
206-553-3000 / 800-542-7876 (206-684-1739 TTY)

Kitsap Transit

www.kitsaptransit.org
360-377-BUSS / 800-501-7433

Northwestern Trailways

www.northwesterntrailways.com
800-366-3830

Pierce County Ferries

www.piercecountywa.org/pc/abtus/ourorg/pwu/ferry/ferrymain.htm
253-588-1950



Pierce Transit

www.piercettransit.org
253-581-8000 / 800-562-8109 (253-582-7951 TTY)

Quick Shuttle

www.quickcoach.com
800-665-2122

Rideshare

www.rideshareonline.com
888-814-1300 (206-684-1855 TTY)

Seattle Monorail

www.seattlemonorail.com
206-905-2620

Skagit Transit

www.skat.org
360-757-4433 / 360-299-2424



Sound Transit

www.soundtransit.org
888-889-6368 (888-713-6030 TTY)



Washington State Ferries

www.wsdot.wa.gov/ferries
800-843-3779 (800-833-6385 TTY)



Regional transit can save you time, money and that headache behind the steering wheel. Relax—we'll do the driving.

What is the Regional Transit Map Book?

A comprehensive network of transportation options is ready to take you where you want to go in the Central Puget Sound region. Whether by bus, train or ferry—five miles or 50 miles—this book can help you find the best way to get there.

Service Area



Sound Transit
Union Station
401 S. Jackson St.
Seattle, WA 98104
1-888-889-6368
1-888-713-6030 TTY
main@soundtransit.org
www.soundtransit.org

Obtenga información acerca de los transportes públicos de esta área. Para mayor información en español, llame al 1-800-823-9230 durante las horas de oficina normales.

Matuto tungkol sa pampublikong sakayan sa lugar na ito. Para sa karagdagang impormasyon sa Tagalog tumawag sa numerong 1-800-823-9230 sa normal na oras ng operasyon.

Получите информацию о городском транспорте в этом районе. Для дополнительных сведений на русском языке звоните по телефону 1-800-823-9230 в рабочие часы недели.

您可以了解本地區的公共交通情況。欲用中文了解詳情，請在正常的辦公時間內打電話到 1-800-823-9230。

Tim hiểu về chuyển vận công cộng trong vùng này. Muốn biết thêm chi tiết bằng tiếng Việt, hãy gọi số 1-800-823-9230 trong giờ làm việc.

이 지역 공공교통에 관해 알아보시다. 한국어로 된 정보를 위해서는 정규 업무시간에 1-800-823-9230 으로 전화하십시오.

Sound Transit plans, builds and operates regional transit systems and services to improve mobility for Central Puget Sound.



SOUNDTRANSIT

*and connecting
transit service
from:*



EVERETT TRANSIT



SKAGIT TRANSIT



KING COUNTY METRO



PIERCE TRANSIT



INTERCITY TRANSIT



KITSAP TRANSIT



AMTRAK



WASHINGTON STATE FERRIES