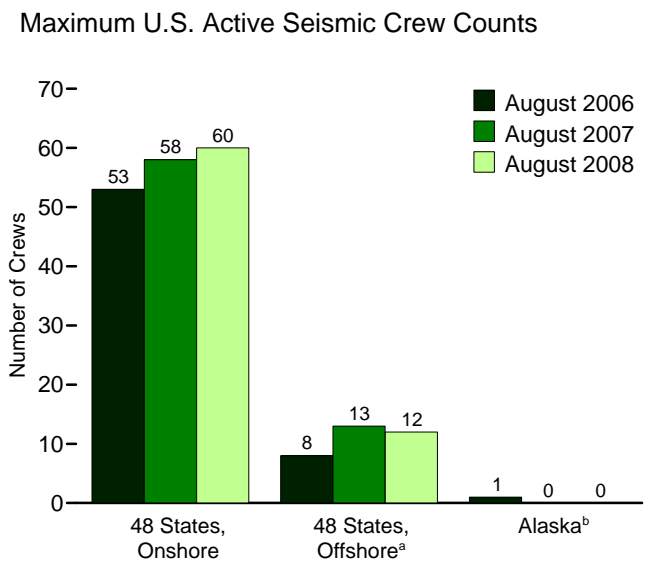
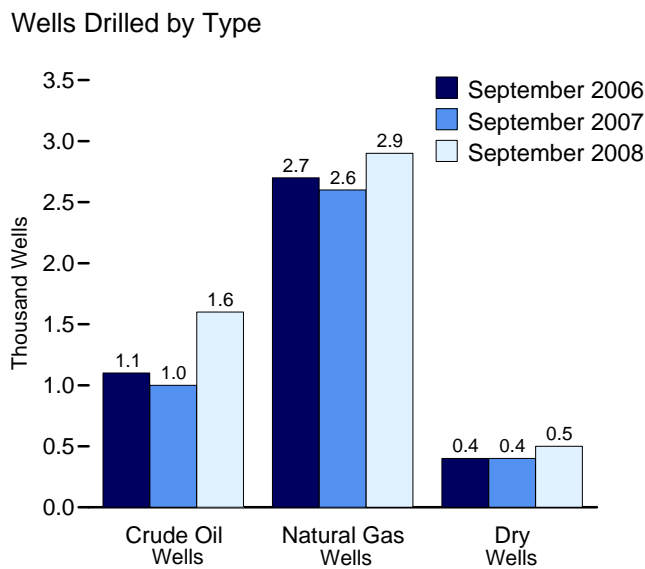
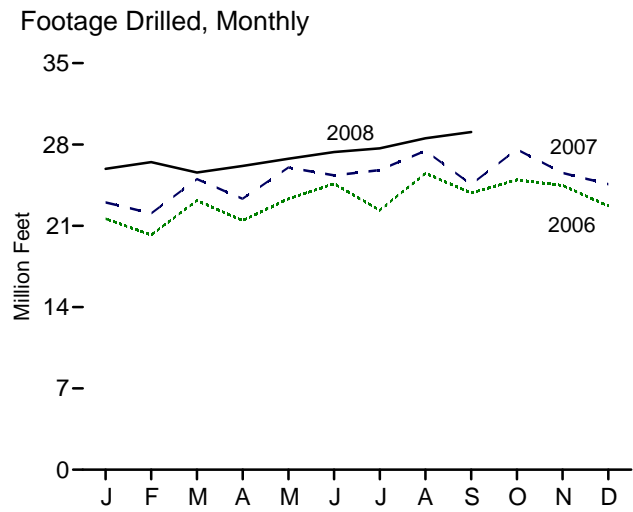
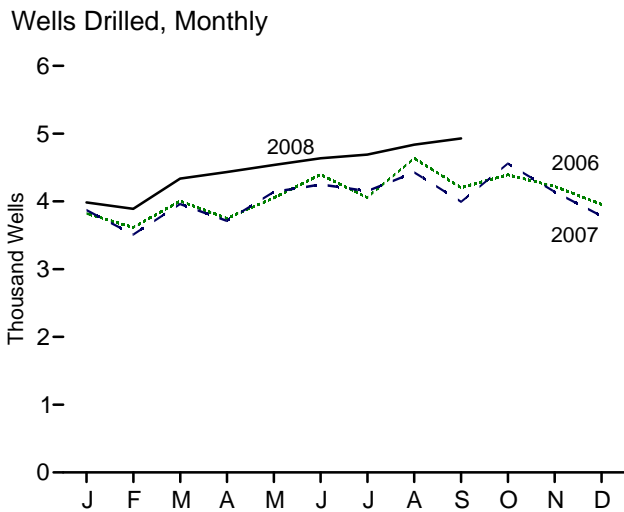
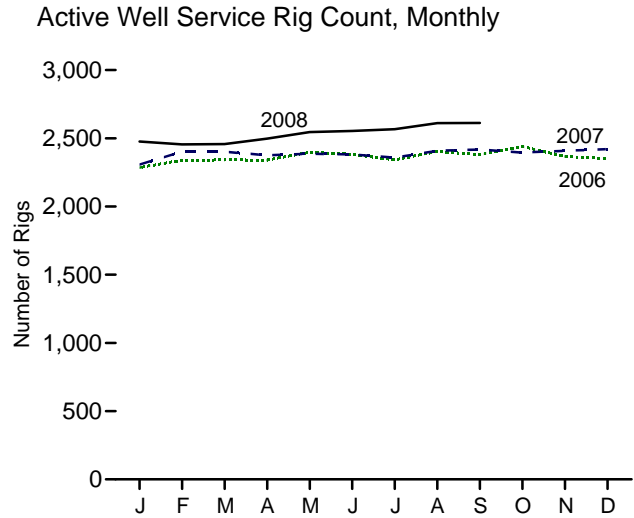
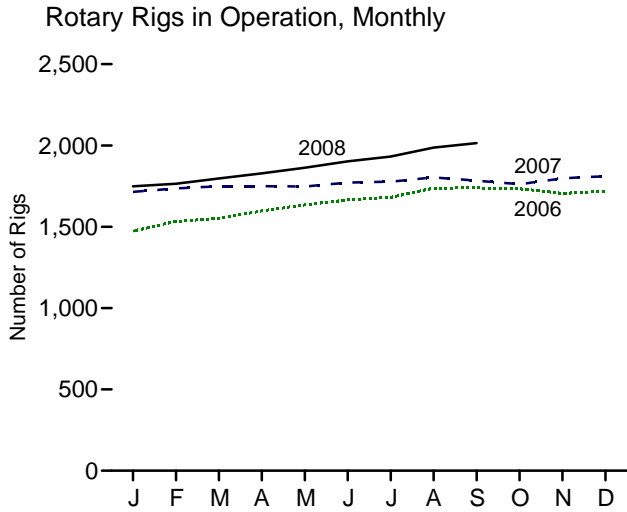


Figure 5.1 Crude Oil and Natural Gas Resource Development Indicators



^aFederal and State Jurisdiction waters of the Gulf of Mexico.
^bAll onshore.

Web Page: <http://www.eia.doe.gov/emeu/mer/resource.html>.
 Sources: Tables 5.1-5.3.