
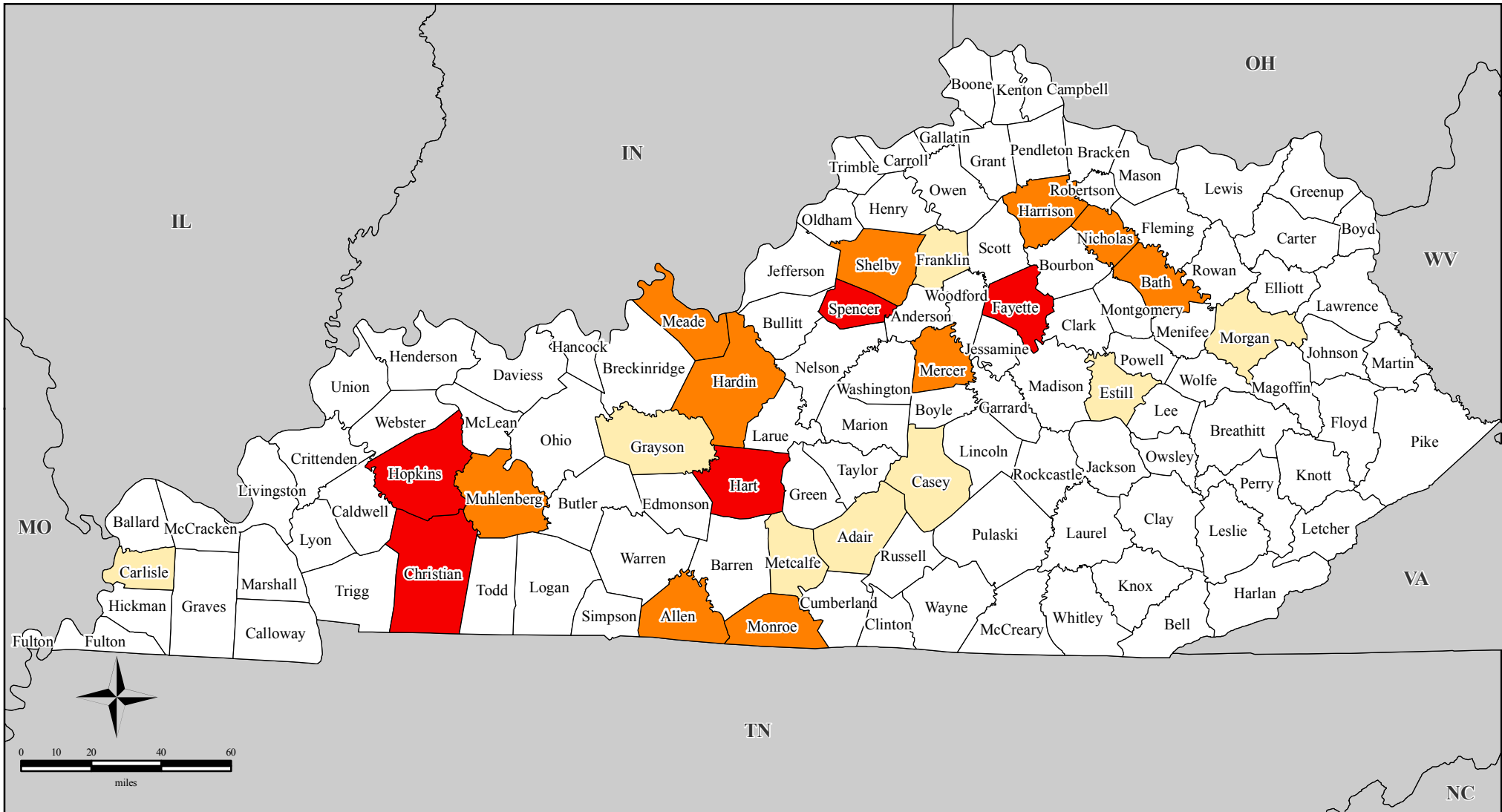
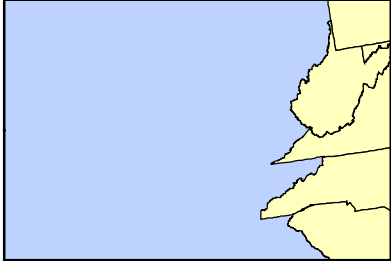


# FEMA-1746-DR, Kentucky

## Disaster Declaration as of 04/01/2008



Location Map



Legend

Designated Counties	
<span style="display:inline-block; width:15px; height:15px; border:1px solid black; background-color:white;"></span>	No Designation
<span style="display:inline-block; width:15px; height:15px; border:1px solid black; background-color:red;"></span>	Individual Assistance
<span style="display:inline-block; width:15px; height:15px; border:1px solid black; background-color:yellow;"></span>	Public Assistance
<span style="display:inline-block; width:15px; height:15px; border:1px solid black; background-color:orange;"></span>	Individual Assistance and Public Assistance

All counties are eligible for Hazard Mitigation



ITS Mapping & Analysis Center  
Washington, DC  
04/01/08 -- 02:38 PM EDT

Source: Disaster Federal Registry Notice Amendment No.3 -- 04/01/2008