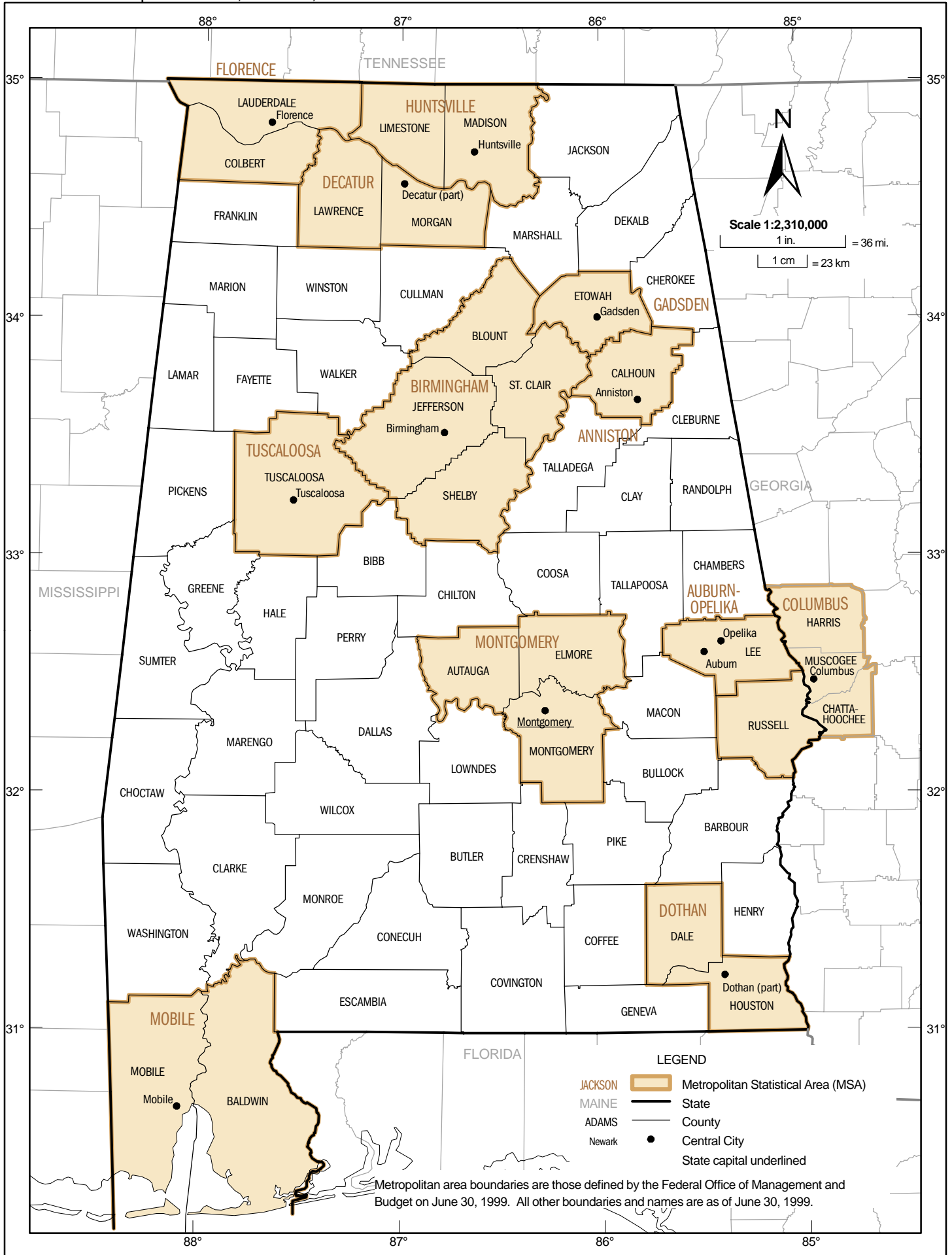
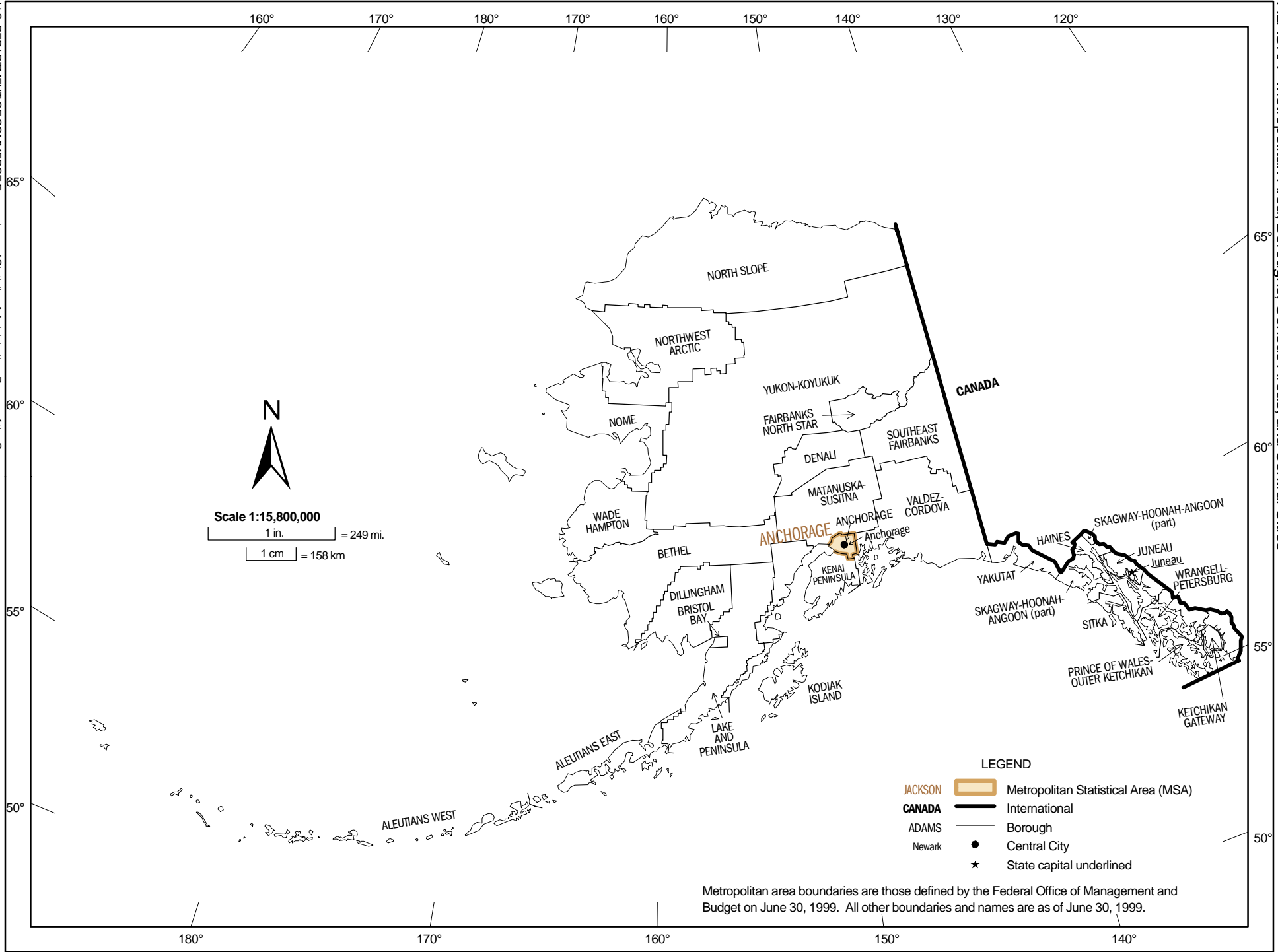


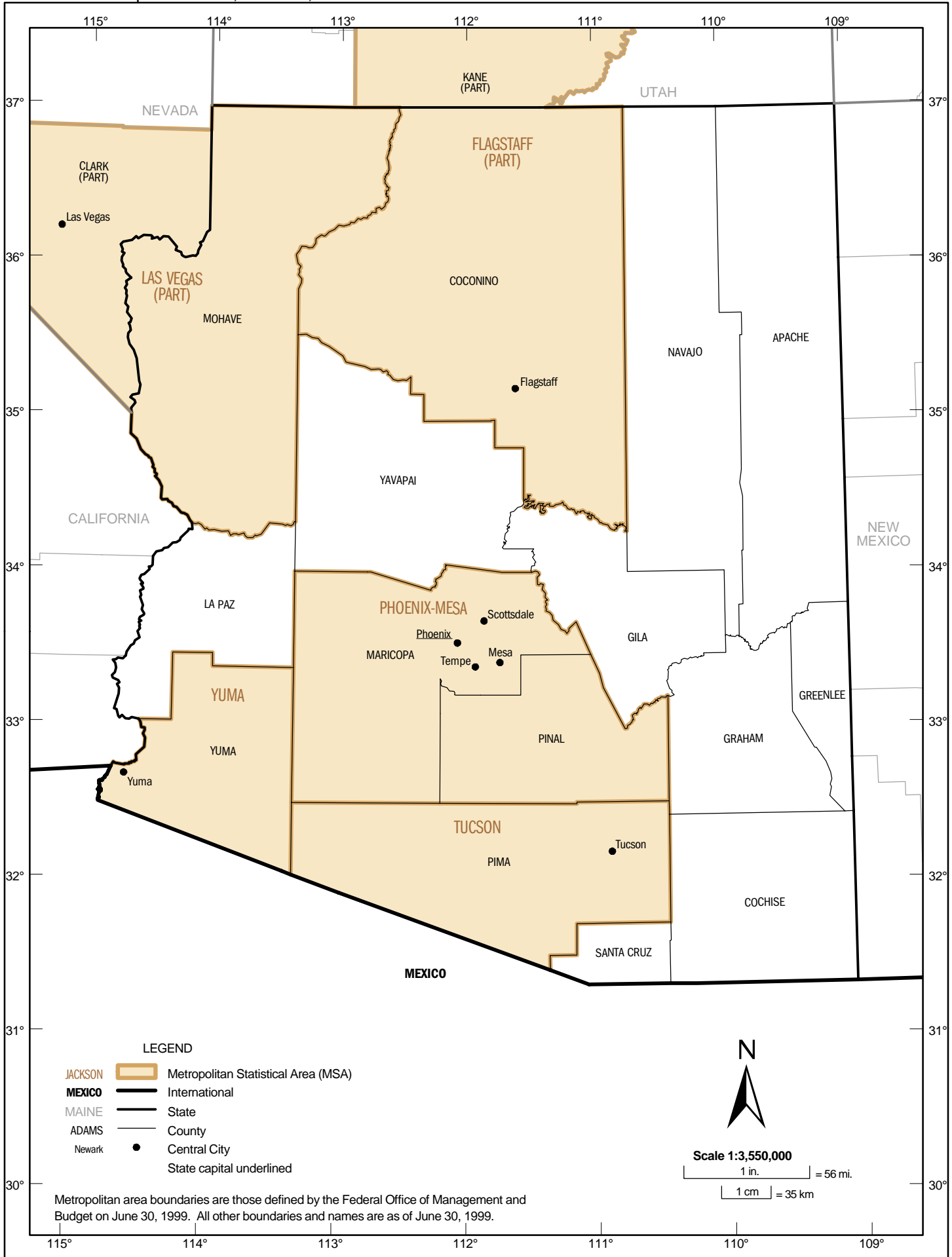
ALABAMA –Metropolitan Areas, Counties, and Central Cities

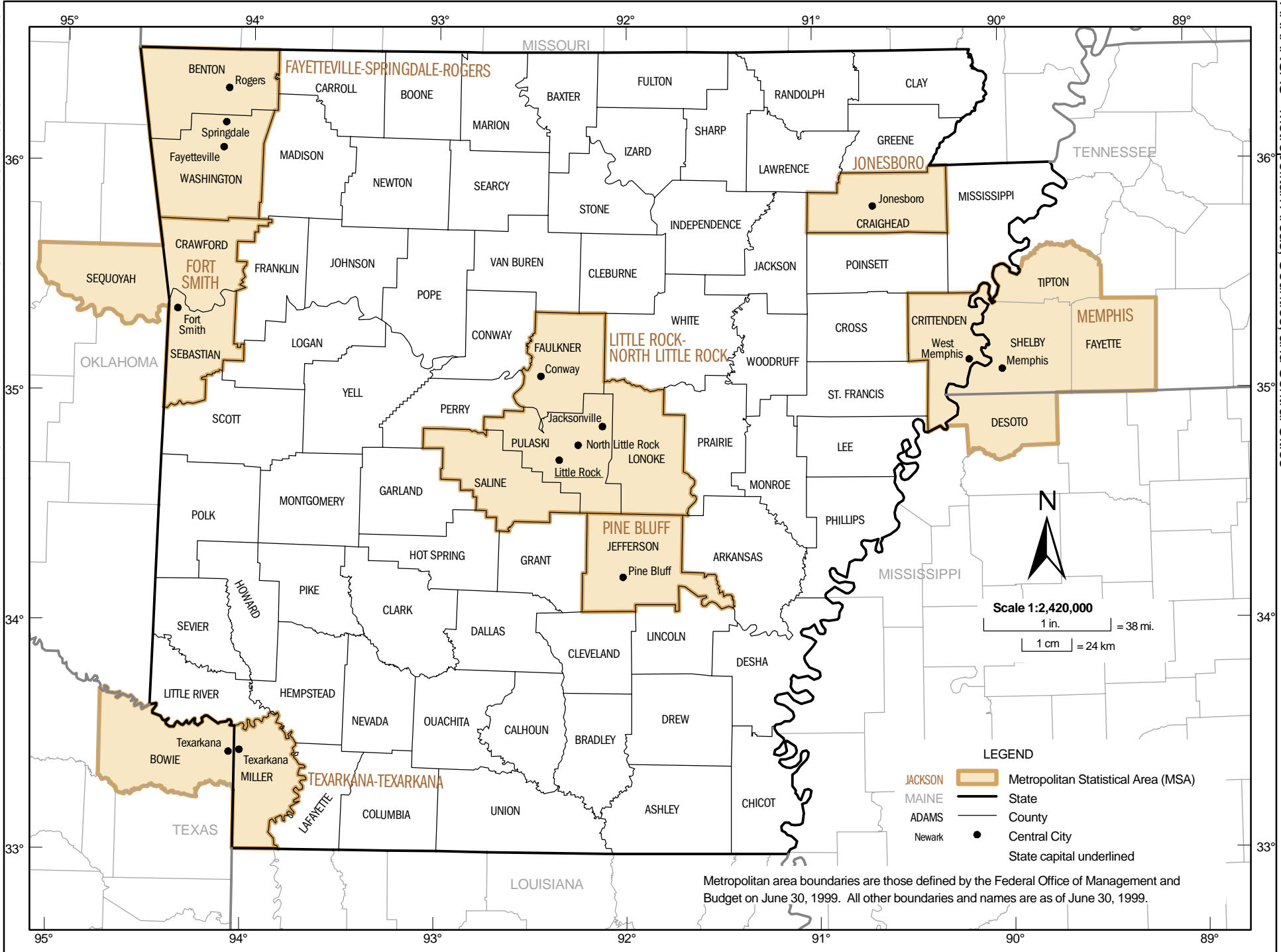


Metropolitan area boundaries are those defined by the Federal Office of Management and Budget on June 30, 1999. All other boundaries and names are as of June 30, 1999.



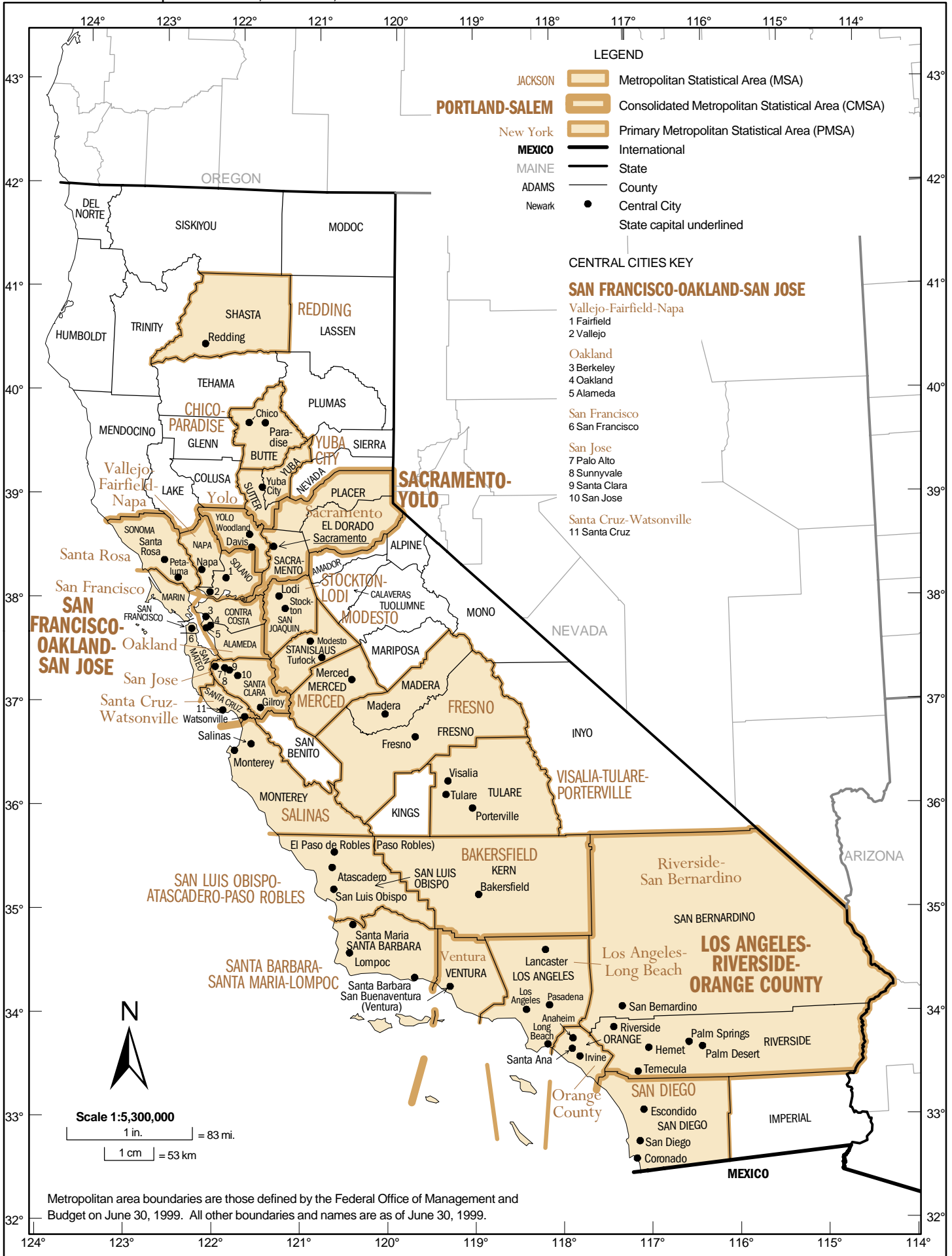
ARIZONA – Metropolitan Areas, Counties, and Central Cities

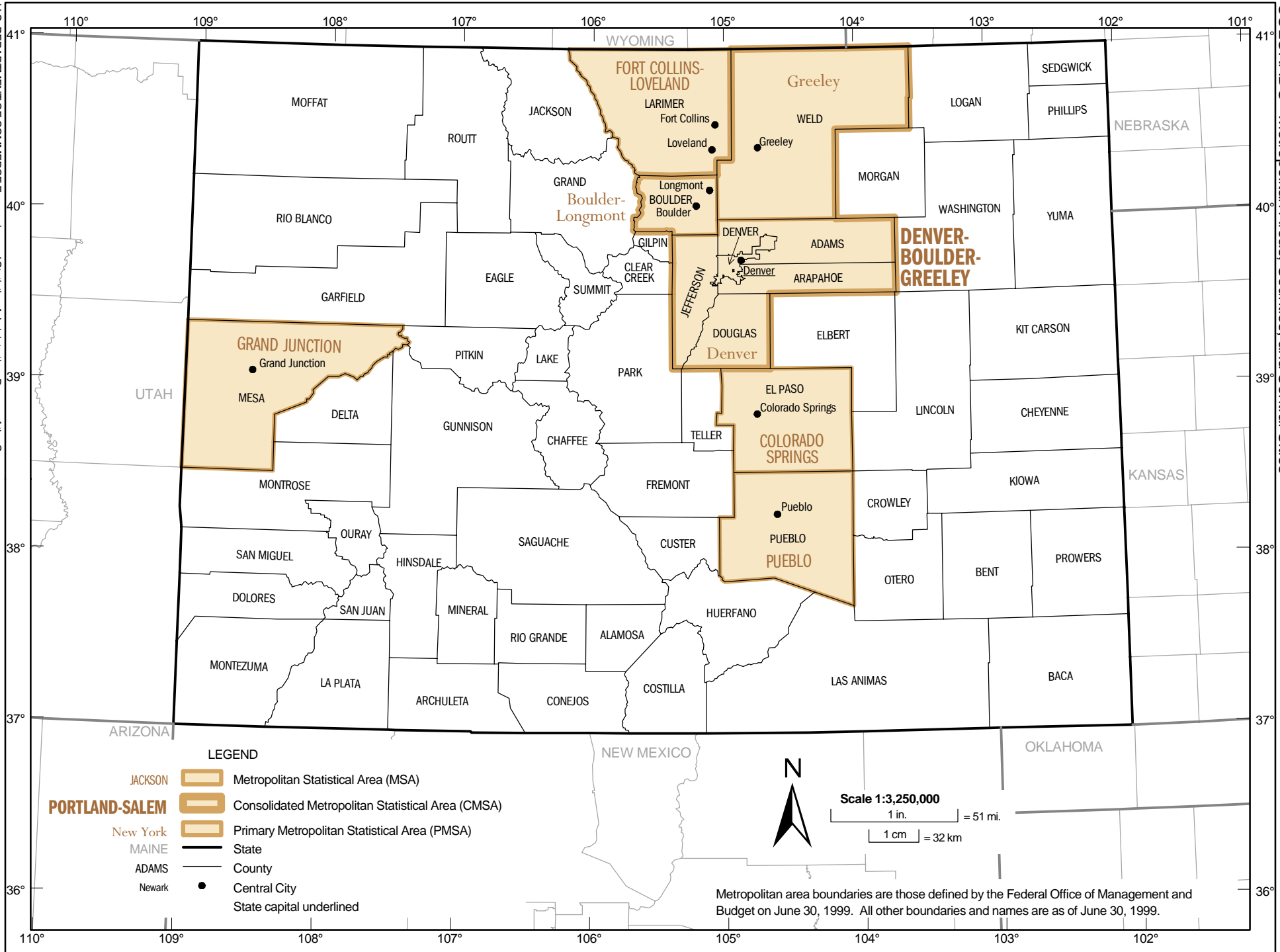




Metropolitan area boundaries are those defined by the Federal Office of Management and Budget on June 30, 1999. All other boundaries and names are as of June 30, 1999.

CALIFORNIA –Metropolitan Areas, Counties, and Central Cities





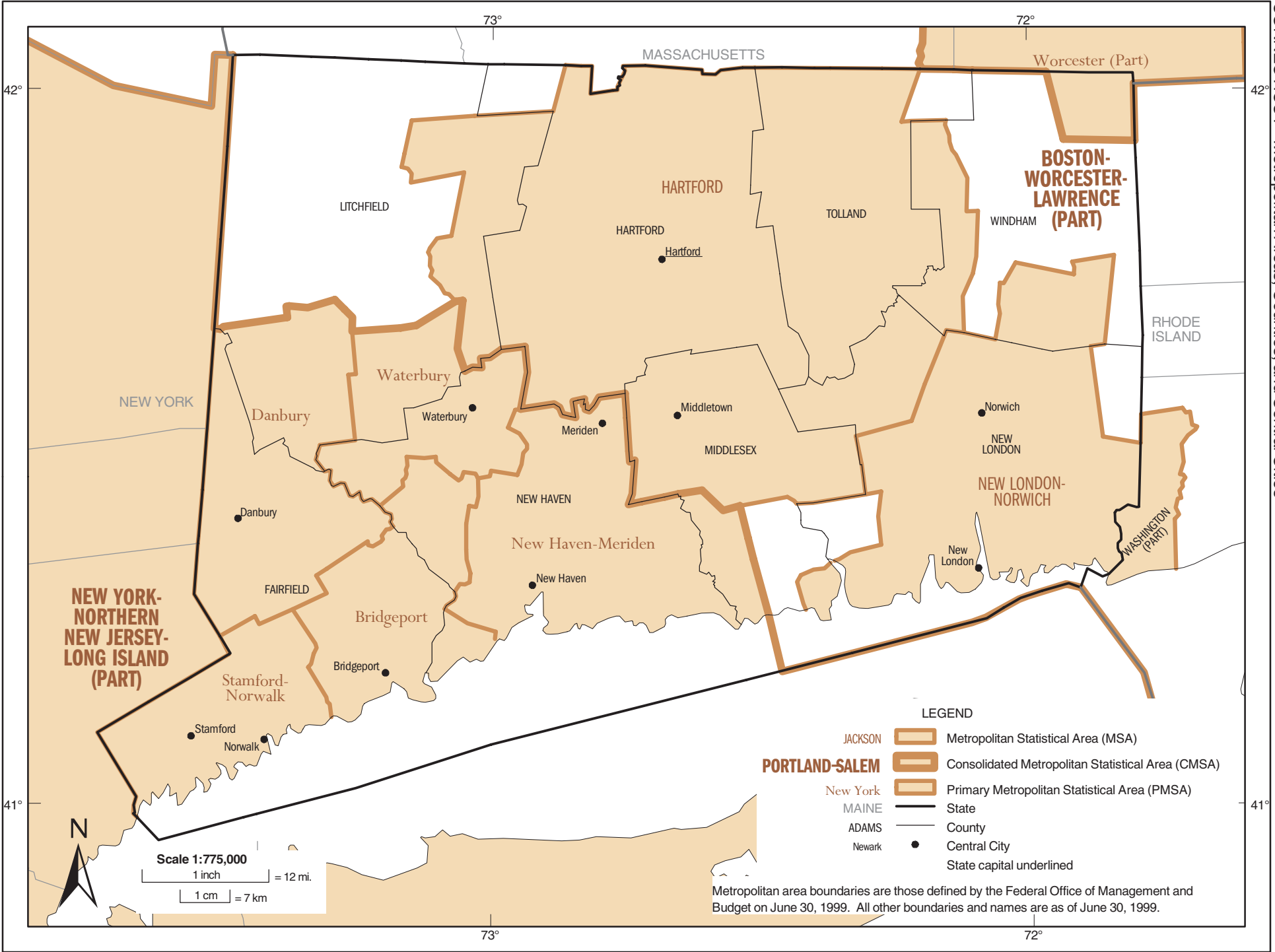
LEGEND

- JACKSON Metropolitan Statistical Area (MSA)
- PORTLAND-SALEM** Consolidated Metropolitan Statistical Area (CMSA)
- New York Primary Metropolitan Statistical Area (PMSA)
- MAINE State
- ADAMS County
- Newark Central City
- State capital underlined

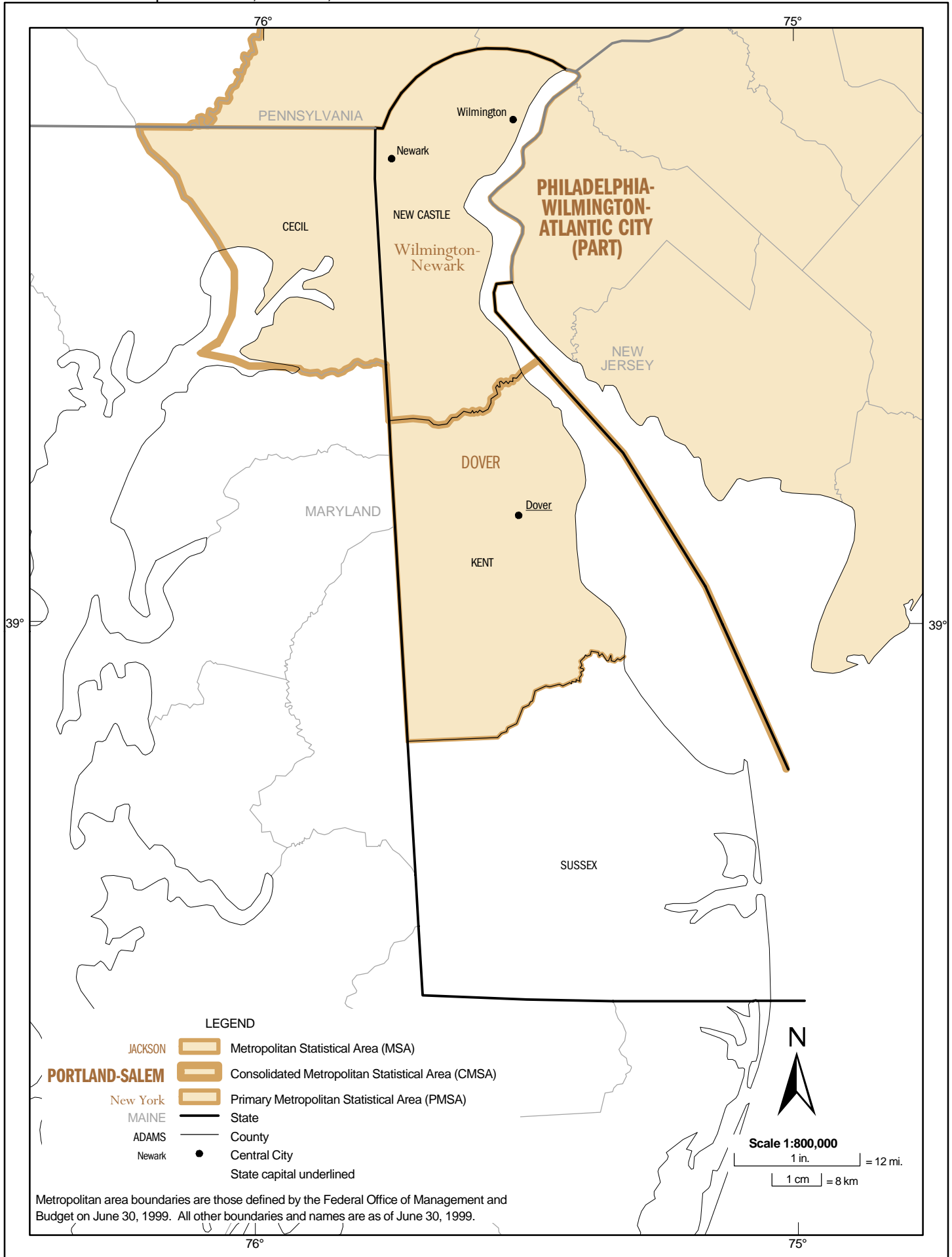
Scale 1:3,250,000

1 in. = 51 mi.
1 cm = 32 km

Metropolitan area boundaries are those defined by the Federal Office of Management and Budget on June 30, 1999. All other boundaries and names are as of June 30, 1999.

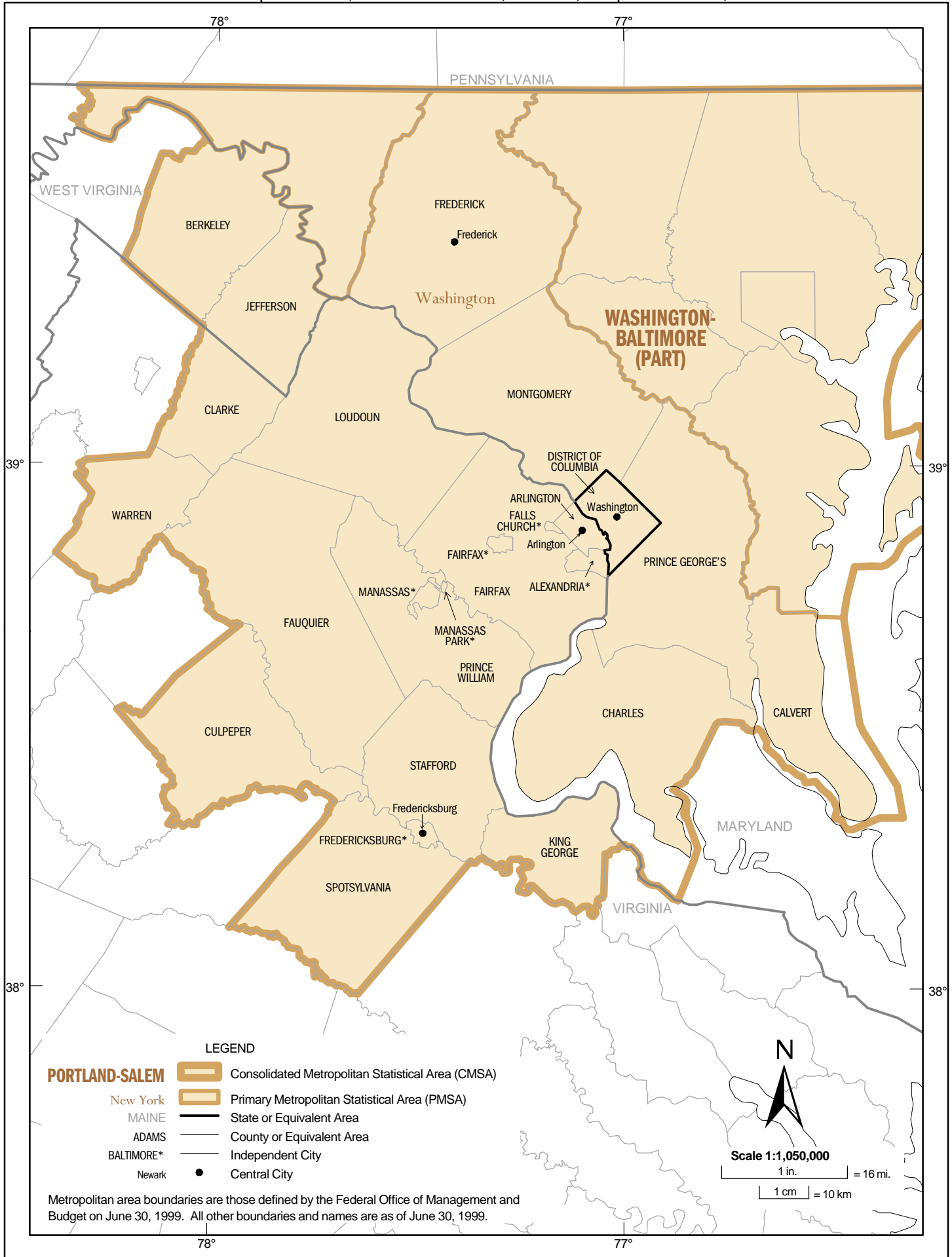


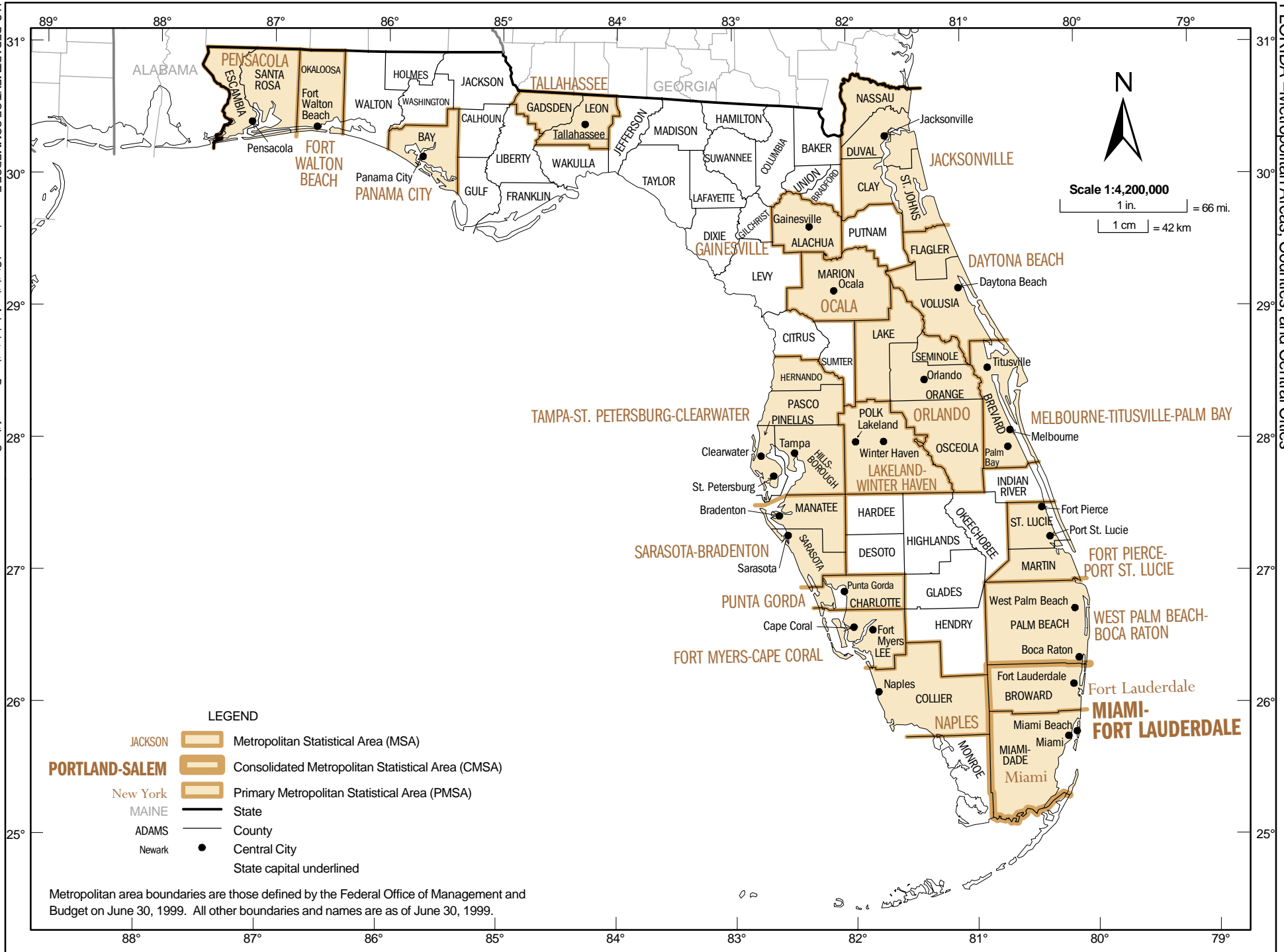
DELAWARE –Metropolitan Areas, Counties, and Central Cities



Metropolitan area boundaries are those defined by the Federal Office of Management and Budget on June 30, 1999. All other boundaries and names are as of June 30, 1999.

DISTRICT OF COLUMBIA –Metropolitan Area, District of Columbia, Counties, Independent Cities, and Central Cities



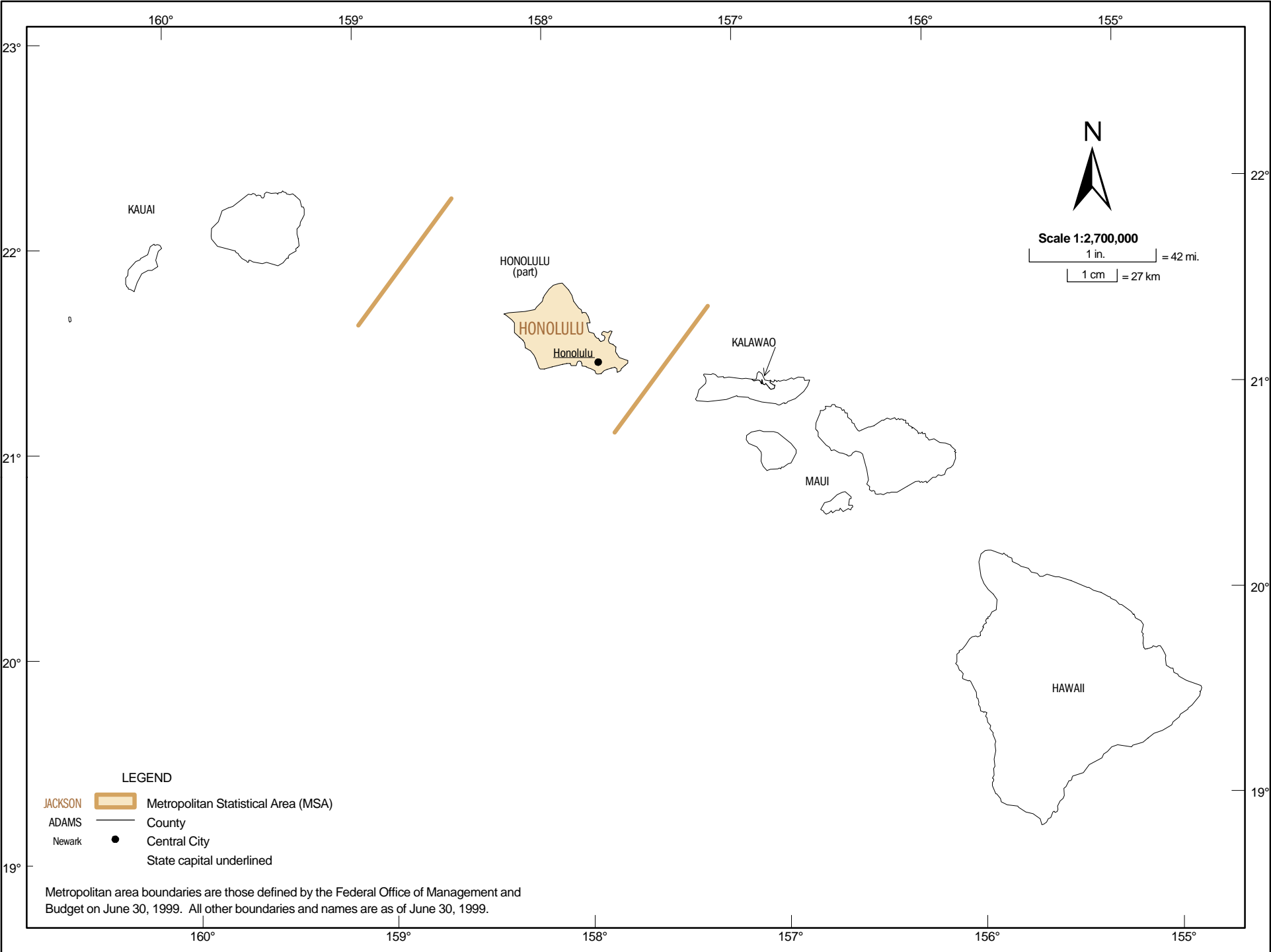


N





Scale 1:4,200,000

1 in. = 66 mi.

1 cm = 42 km

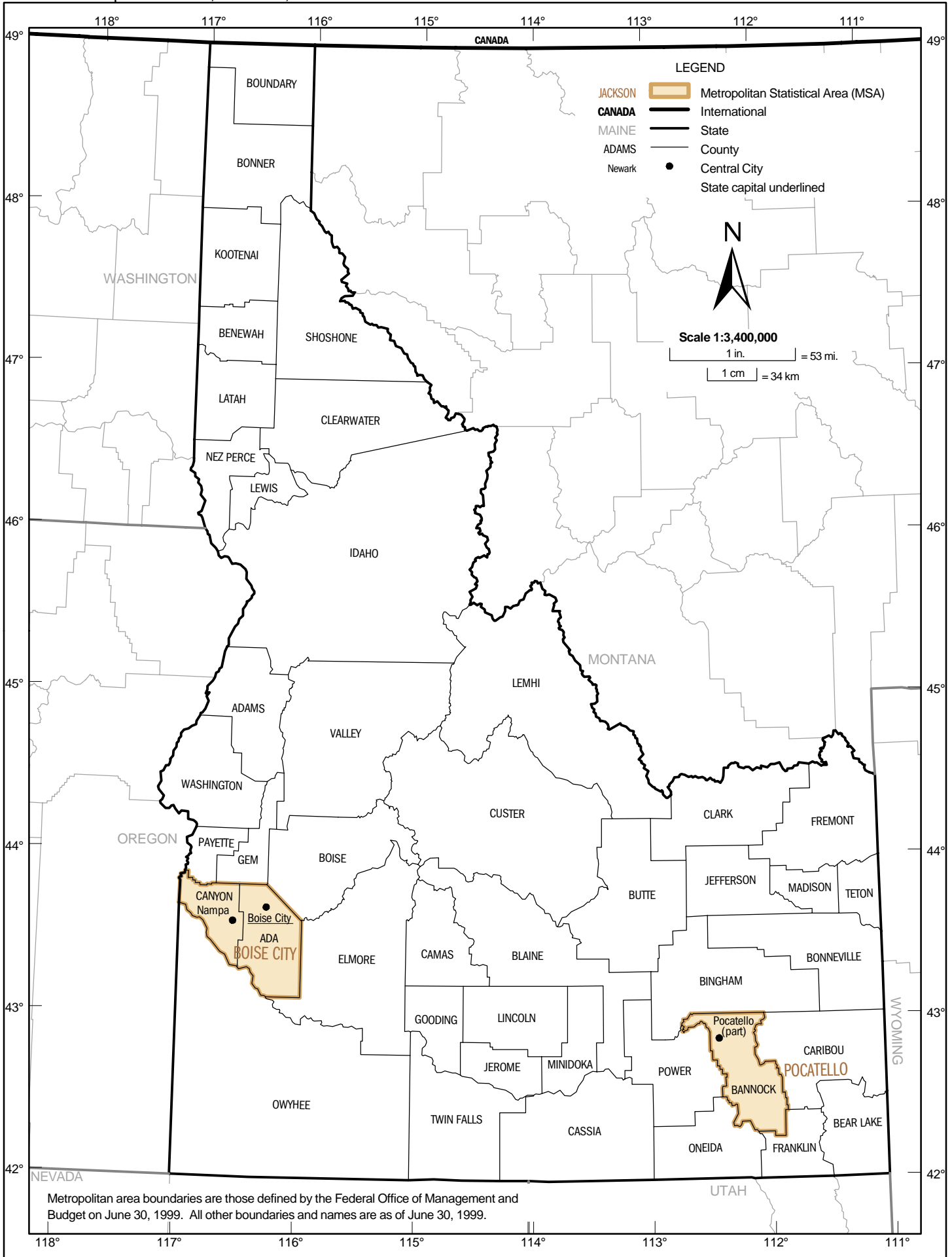


LEGEND

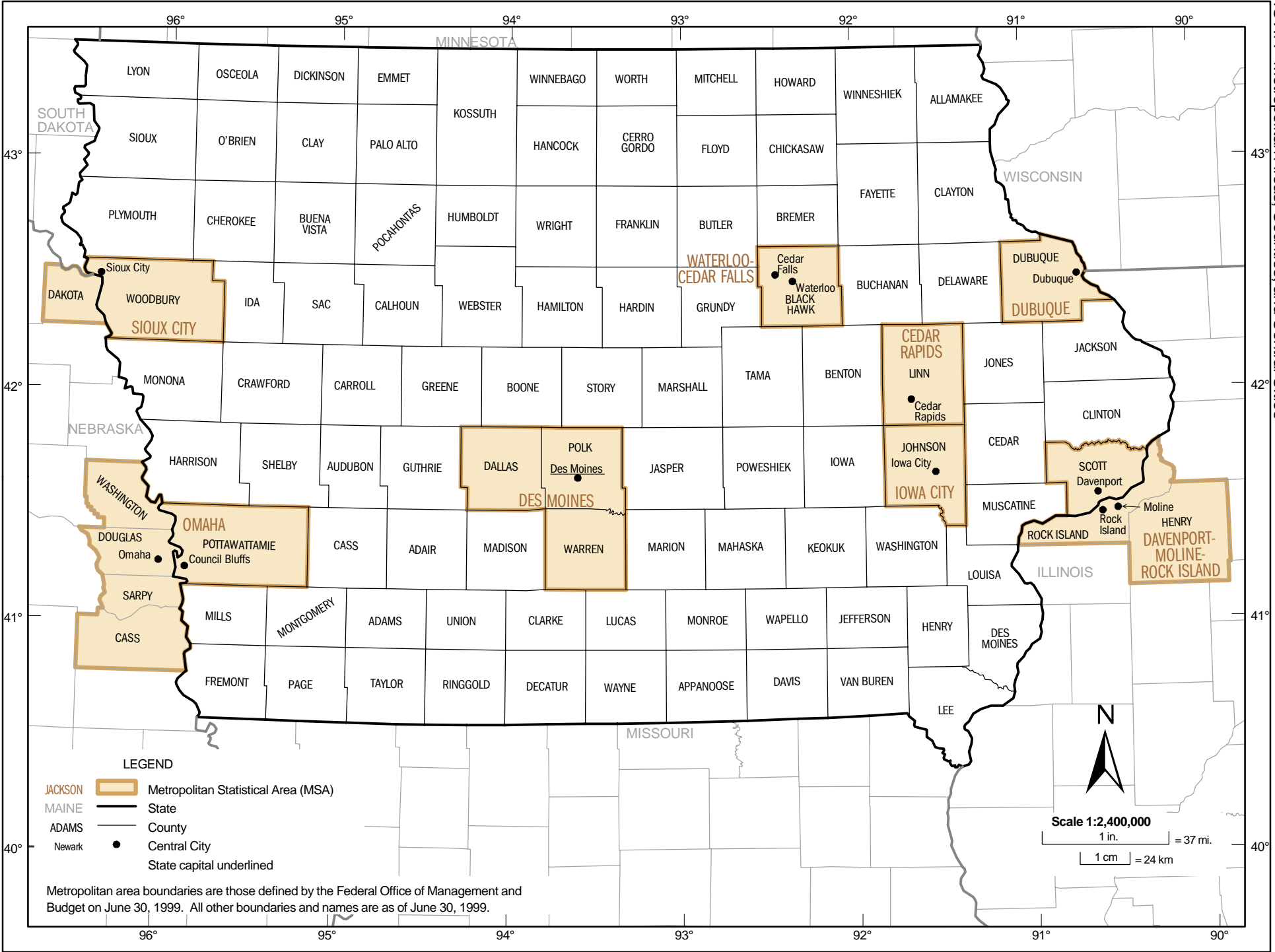
- JACKSON  Metropolitan Statistical Area (MSA)
- ADAMS  County
- Newark  Central City
-  State capital underlined

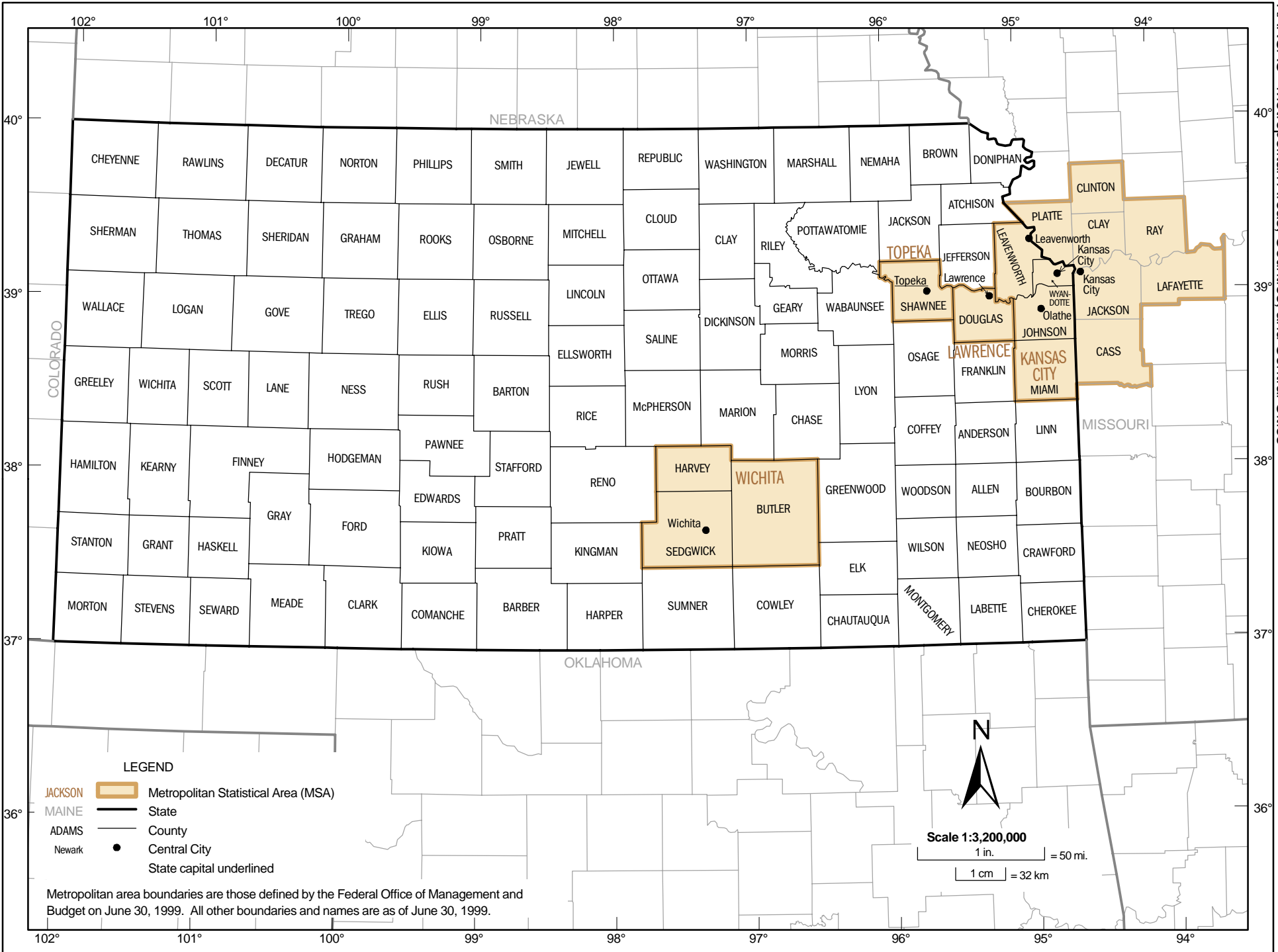
Metropolitan area boundaries are those defined by the Federal Office of Management and Budget on June 30, 1999. All other boundaries and names are as of June 30, 1999.

IDAHO – Metropolitan Areas, Counties, and Central Cities



Metropolitan area boundaries are those defined by the Federal Office of Management and Budget on June 30, 1999. All other boundaries and names are as of June 30, 1999.



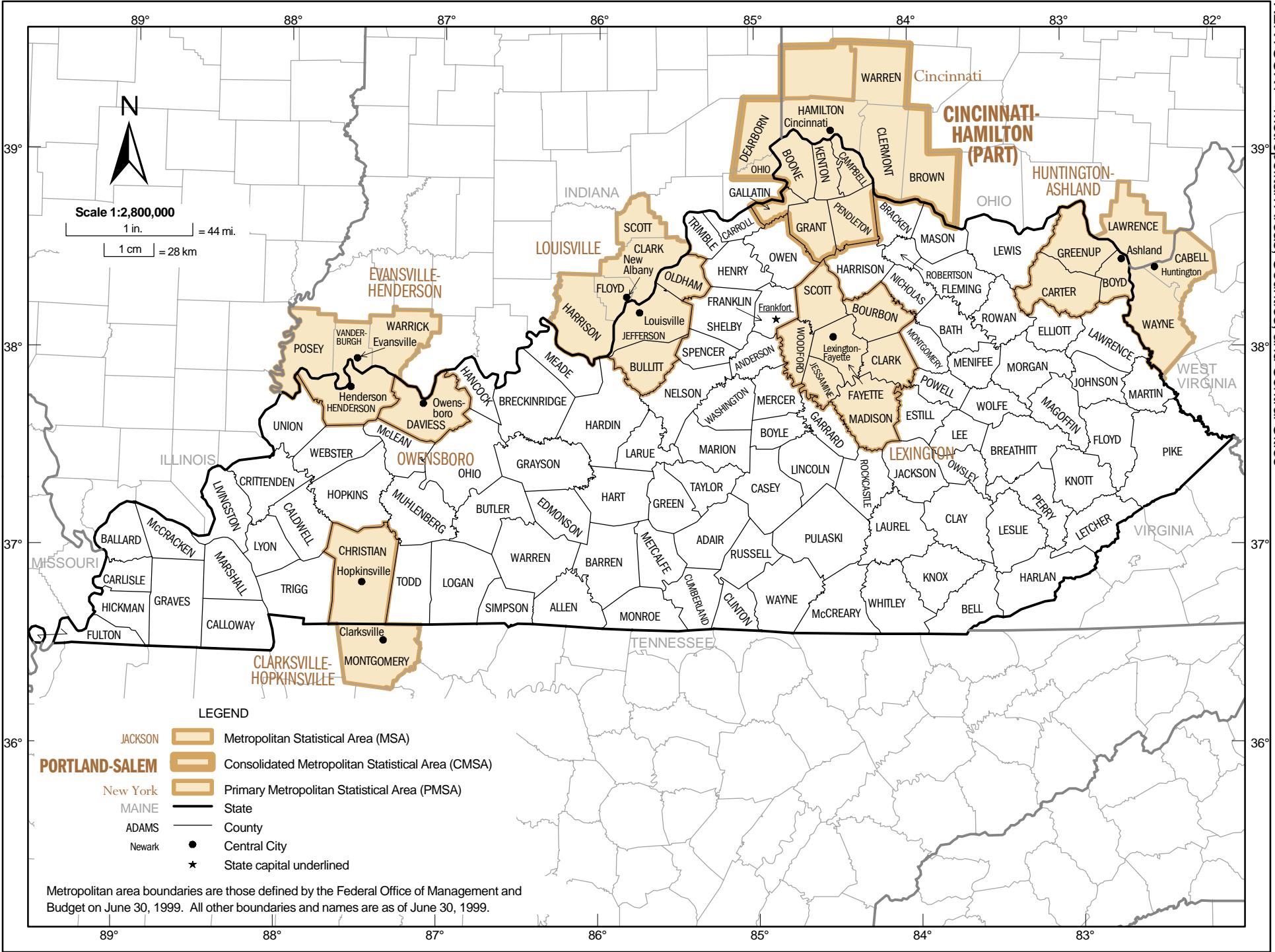


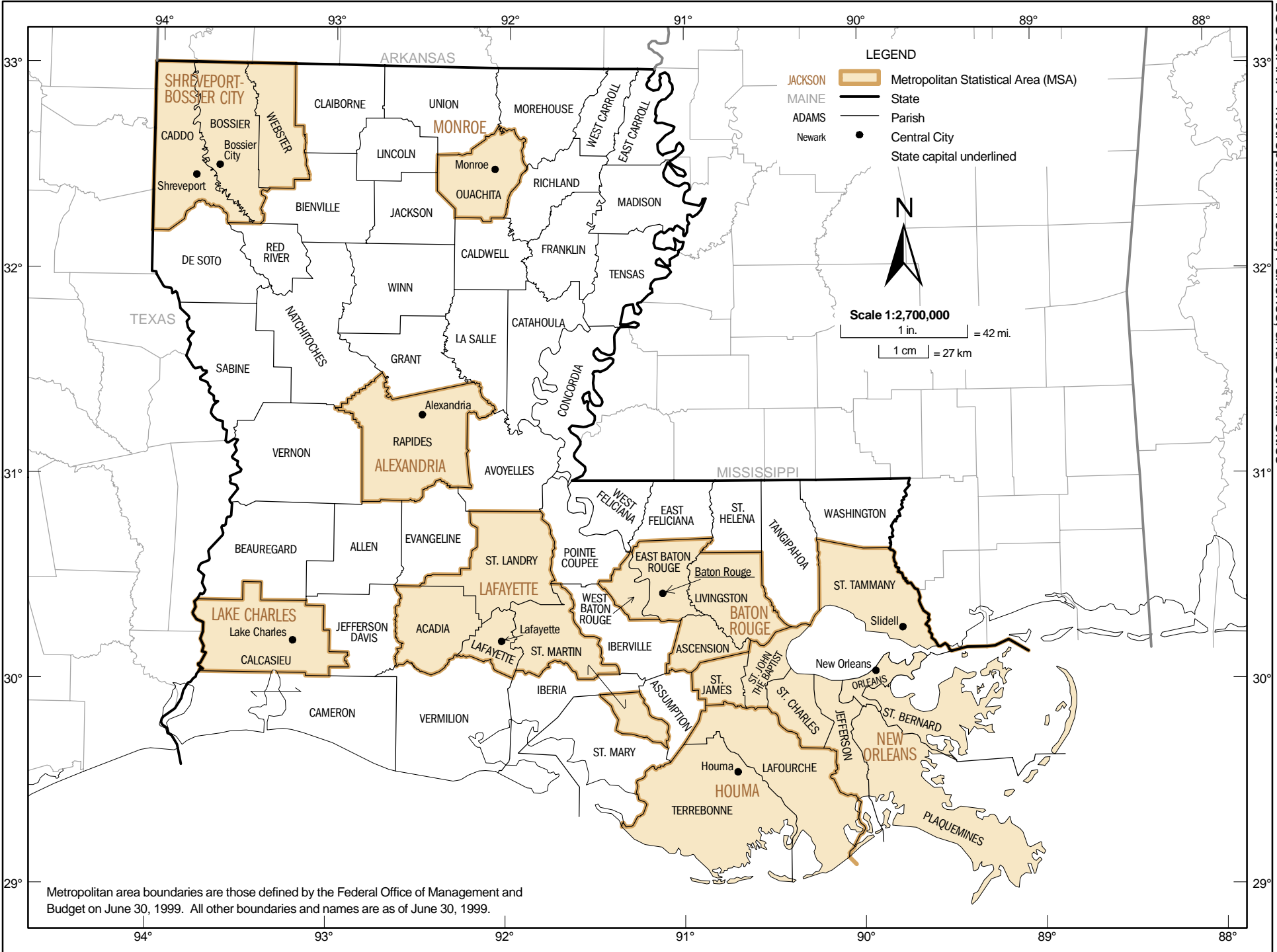
LEGEND

- JACKSON Metropolitan Statistical Area (MSA)
- MAINE State
- ADAMS County
- Newark Central City
- State capital underlined

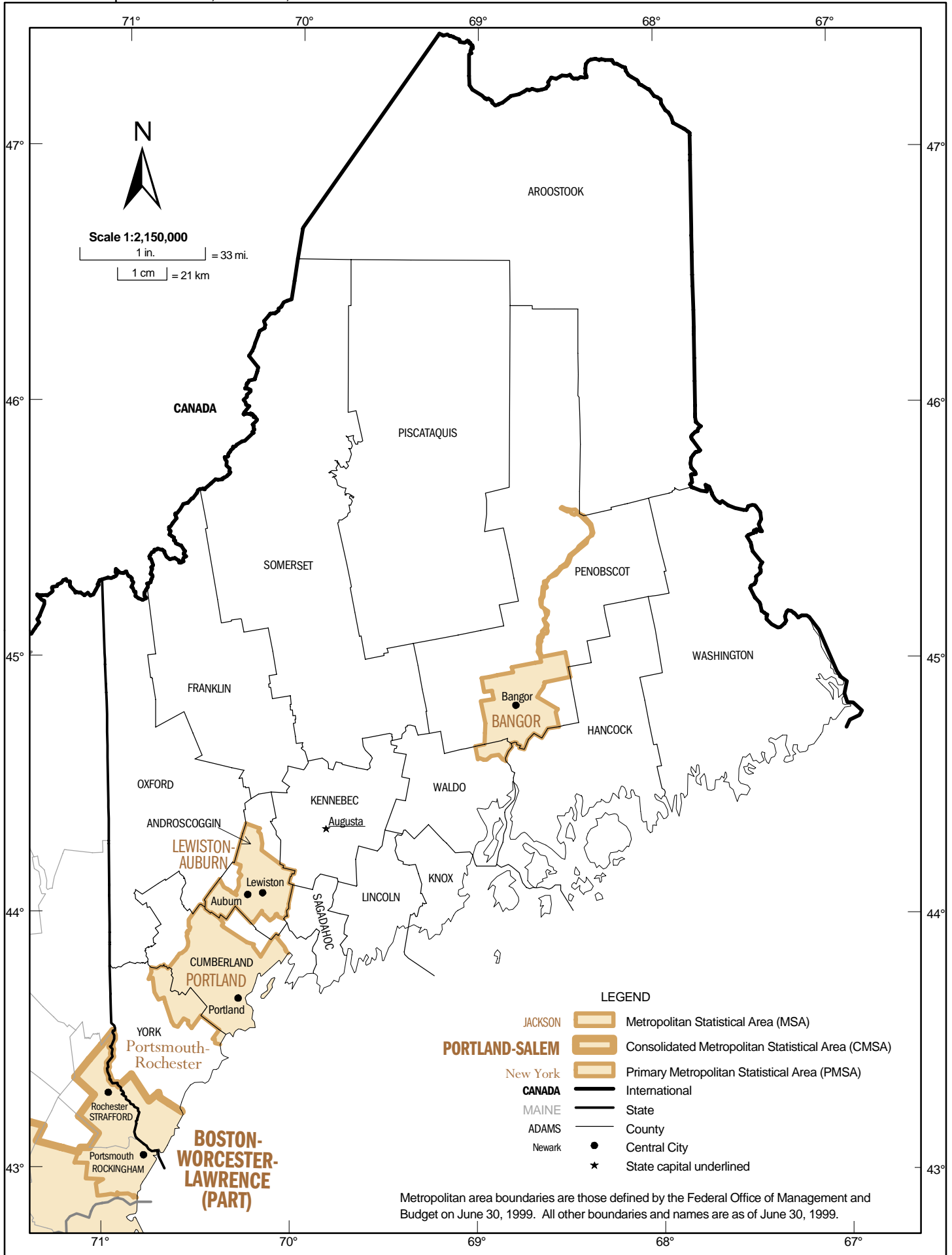
Metropolitan area boundaries are those defined by the Federal Office of Management and Budget on June 30, 1999. All other boundaries and names are as of June 30, 1999.

Scale 1:3,200,000
 1 in. = 50 mi.
 1 cm = 32 km

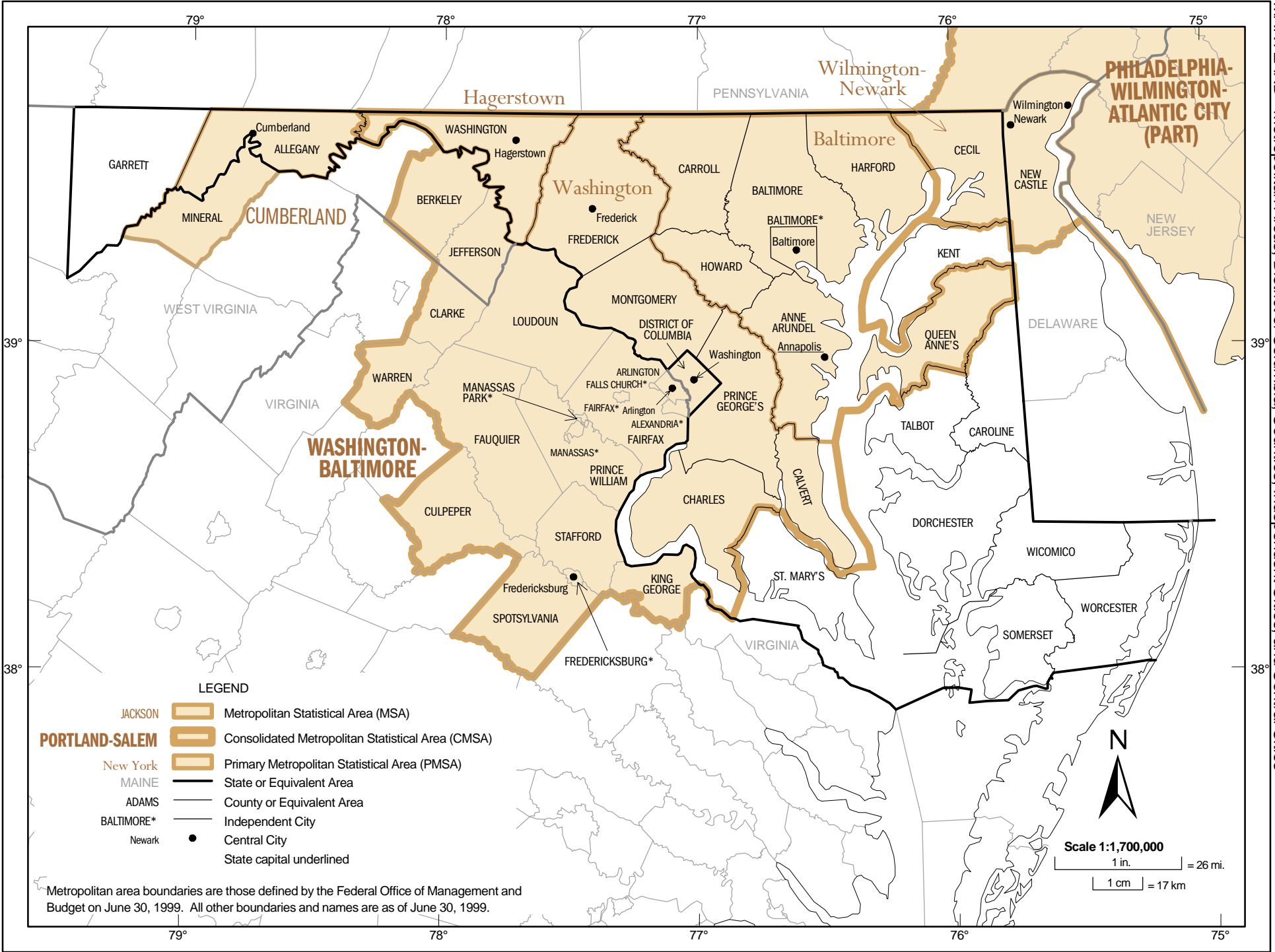


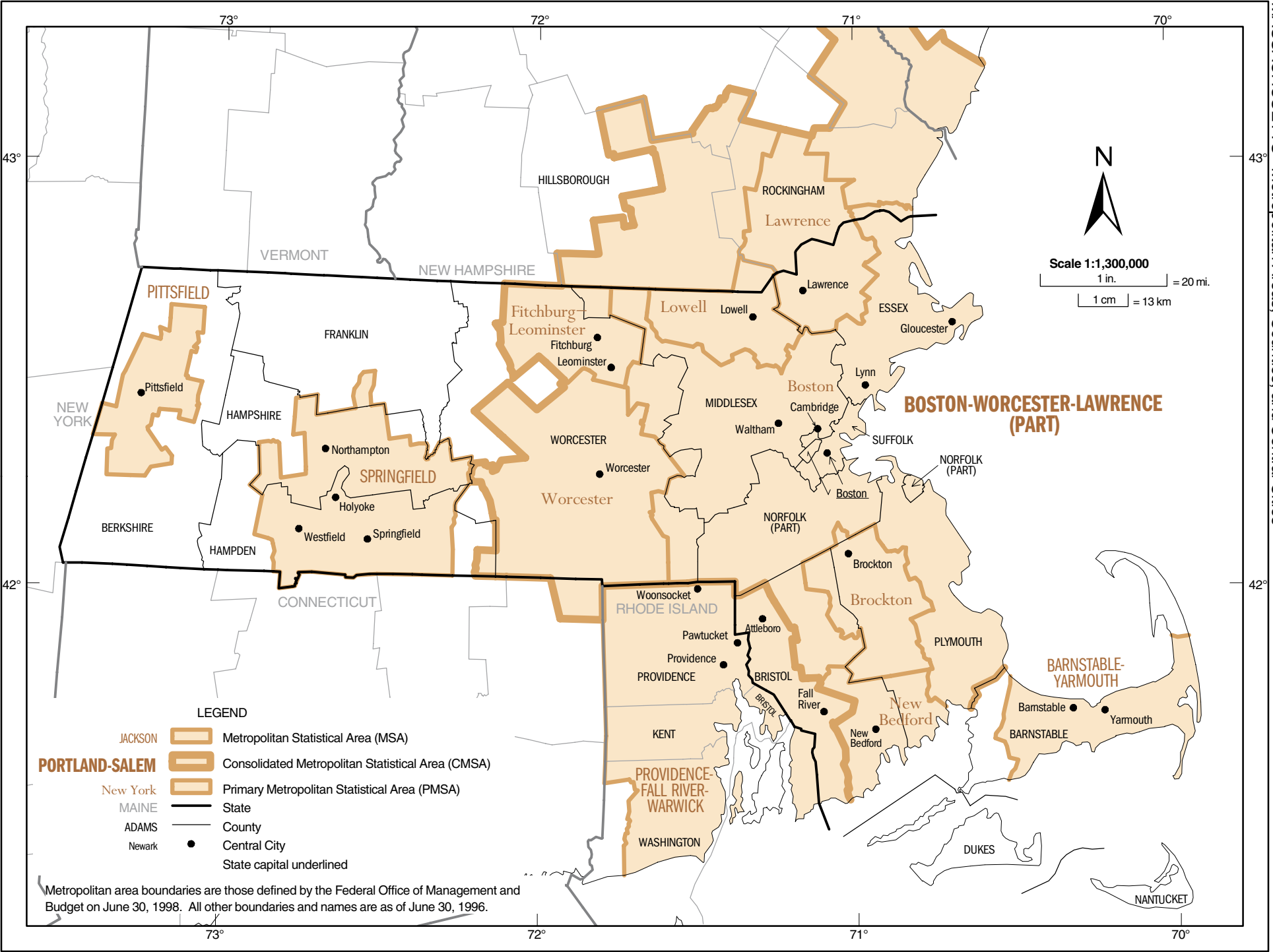


MAINE –Metropolitan Areas, Counties, and Central Cities



Metropolitan area boundaries are those defined by the Federal Office of Management and Budget on June 30, 1999. All other boundaries and names are as of June 30, 1999.





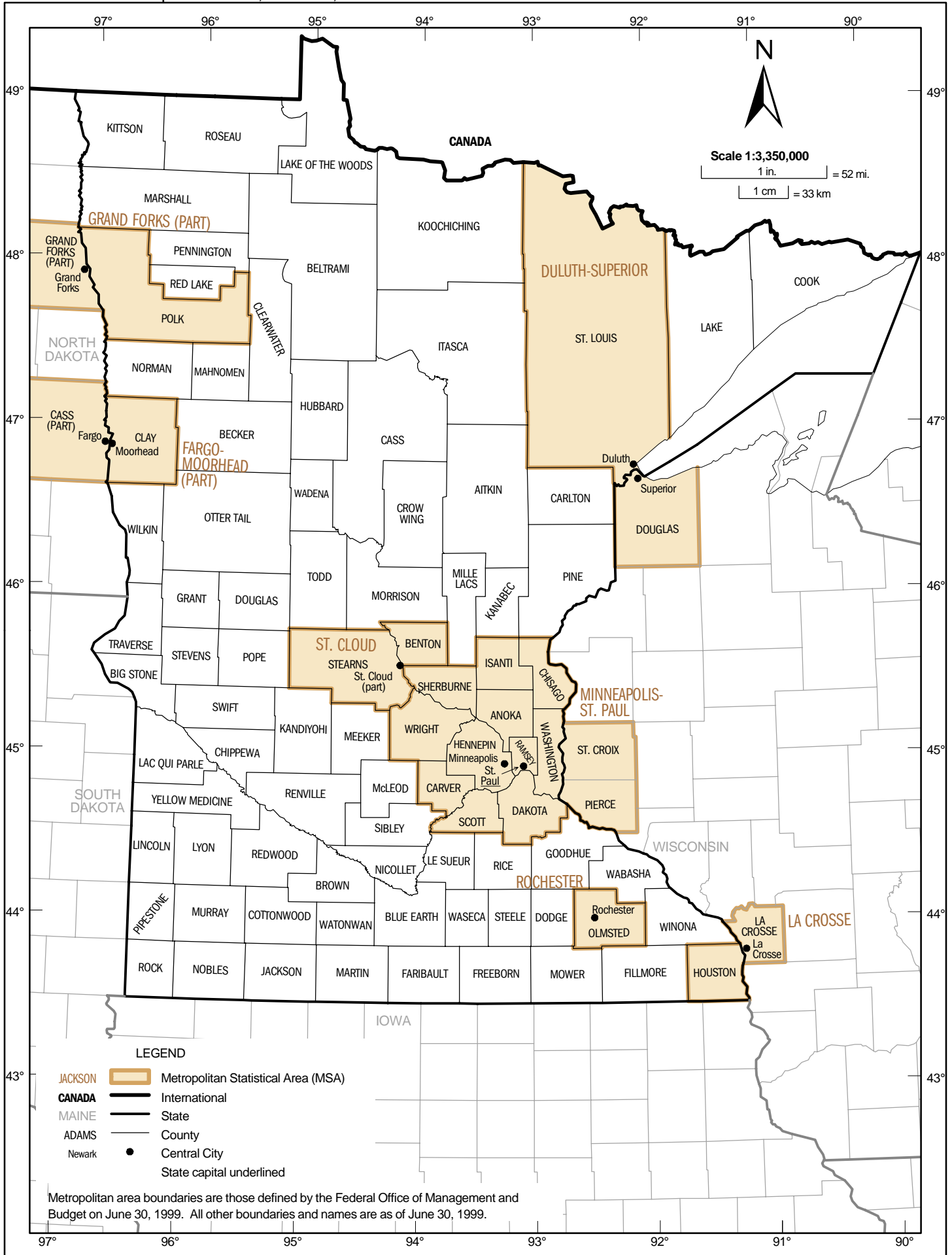
Scale 1:1,300,000
 1 in. = 20 mi.
 1 cm = 13 km

LEGEND

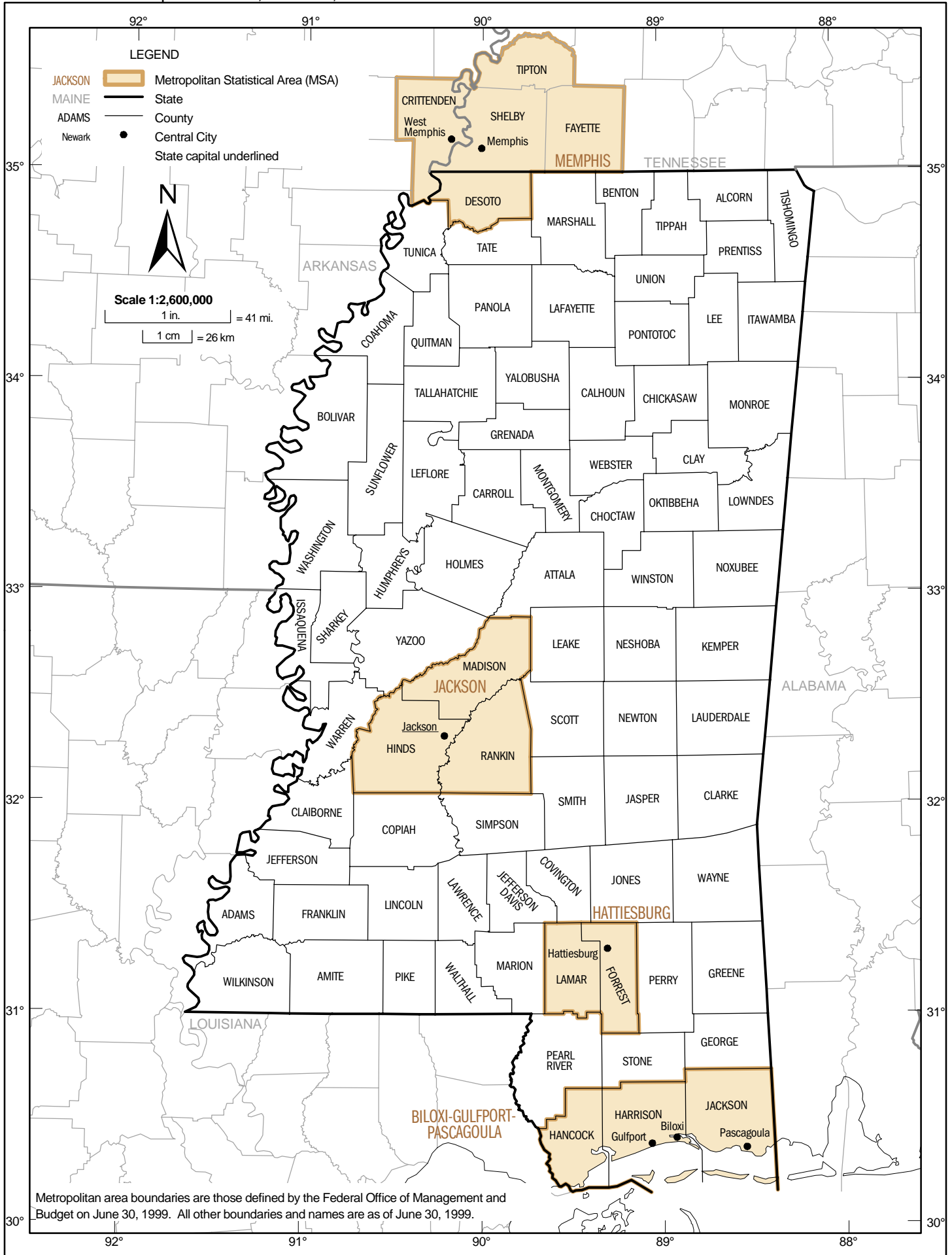
- JACKSON Metropolitan Statistical Area (MSA)
- PORTLAND-SALEM** Consolidated Metropolitan Statistical Area (CMSA)
- New York Primary Metropolitan Statistical Area (PMSA)
- MAINE State
- ADAMS County
- Newark Central City
- State capital

Metropolitan area boundaries are those defined by the Federal Office of Management and Budget on June 30, 1998. All other boundaries and names are as of June 30, 1996.

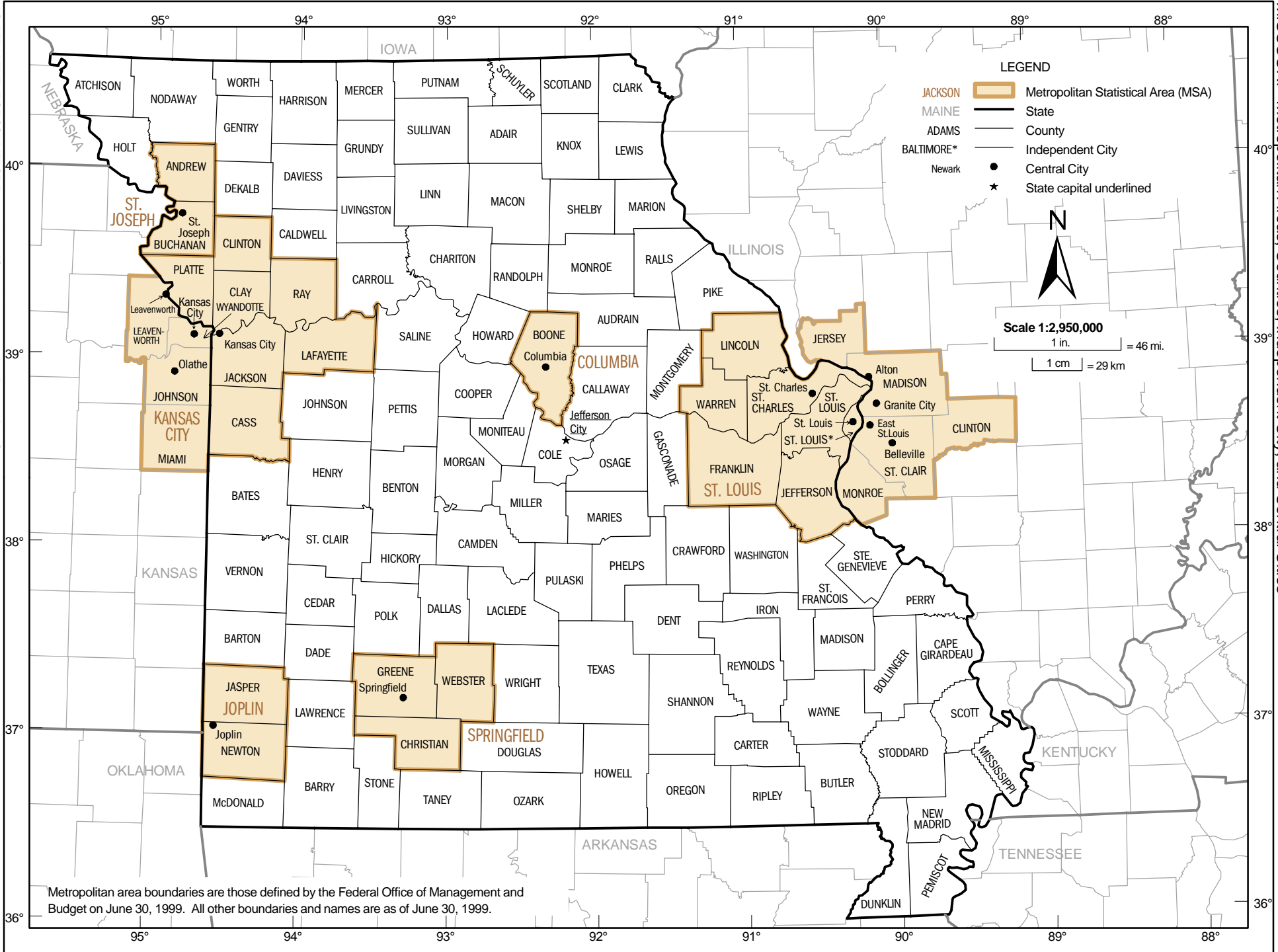
MINNESOTA –Metropolitan Areas, Counties, and Central Cities

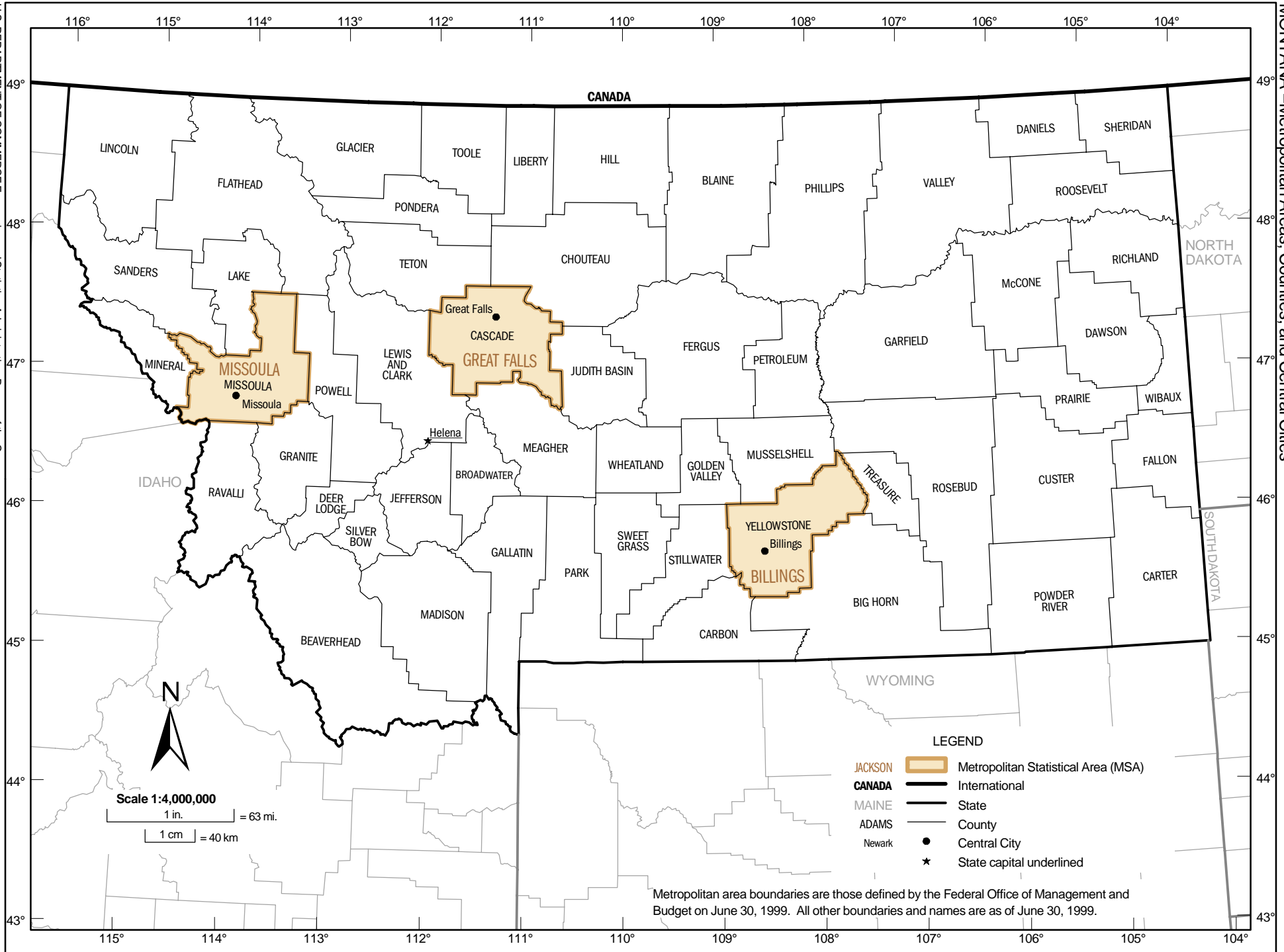


MISSISSIPPI –Metropolitan Areas, Counties, and Central Cities



Metropolitan area boundaries are those defined by the Federal Office of Management and Budget on June 30, 1999. All other boundaries and names are as of June 30, 1999.



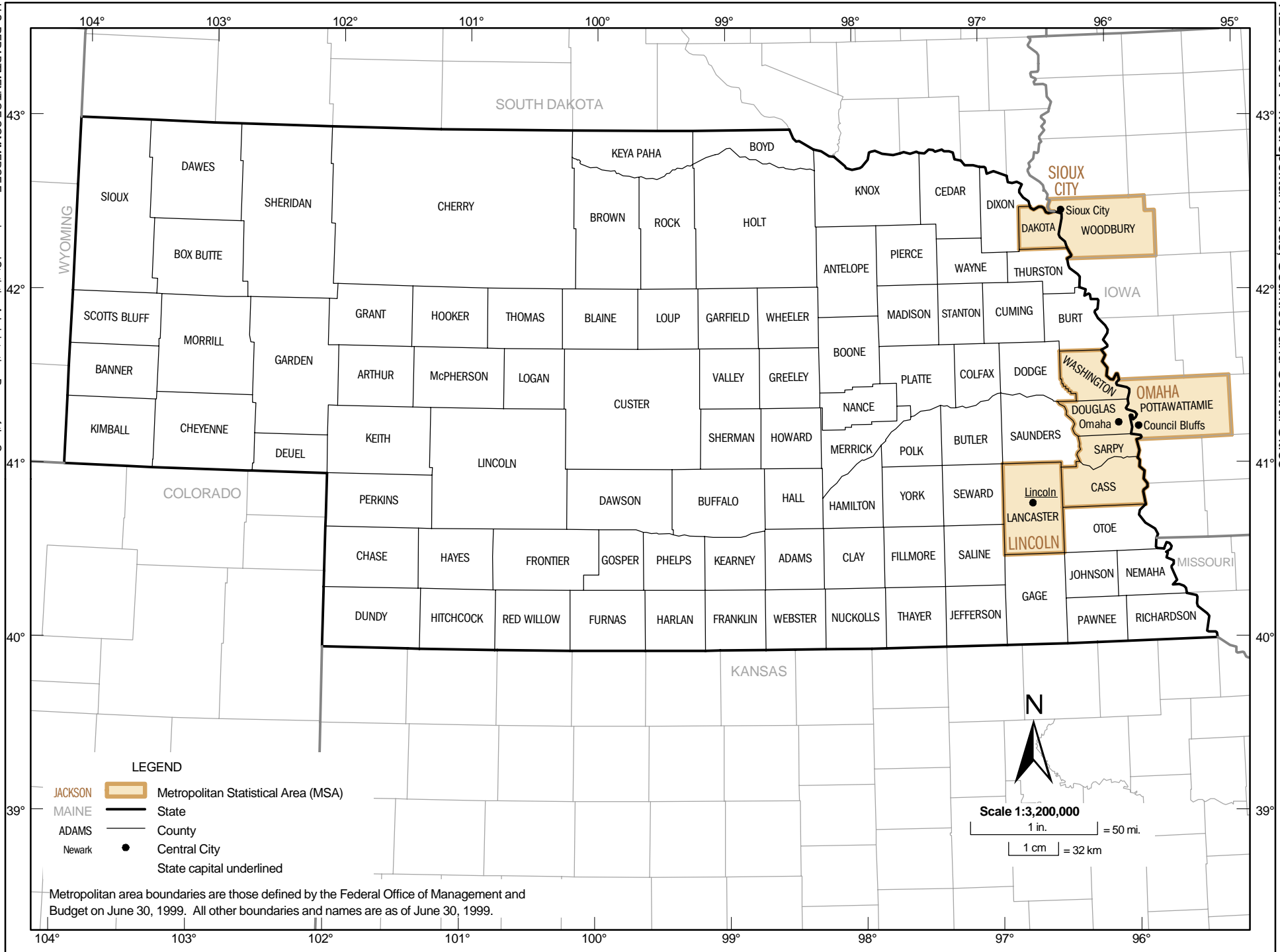


Scale 1:4,000,000
 1 in. = 63 mi.
 1 cm = 40 km

LEGEND

- JACKSON Metropolitan Statistical Area (MSA)
- CANADA International
- MAINE State
- ADAMS County
- Newark Central City
- State capital underlined

Metropolitan area boundaries are those defined by the Federal Office of Management and Budget on June 30, 1999. All other boundaries and names are as of June 30, 1999.



LEGEND

- Metropolitan Statistical Area (MSA)
- State
- County
- Central City
- State capital underlined

Metropolitan area boundaries are those defined by the Federal Office of Management and Budget on June 30, 1999. All other boundaries and names are as of June 30, 1999.

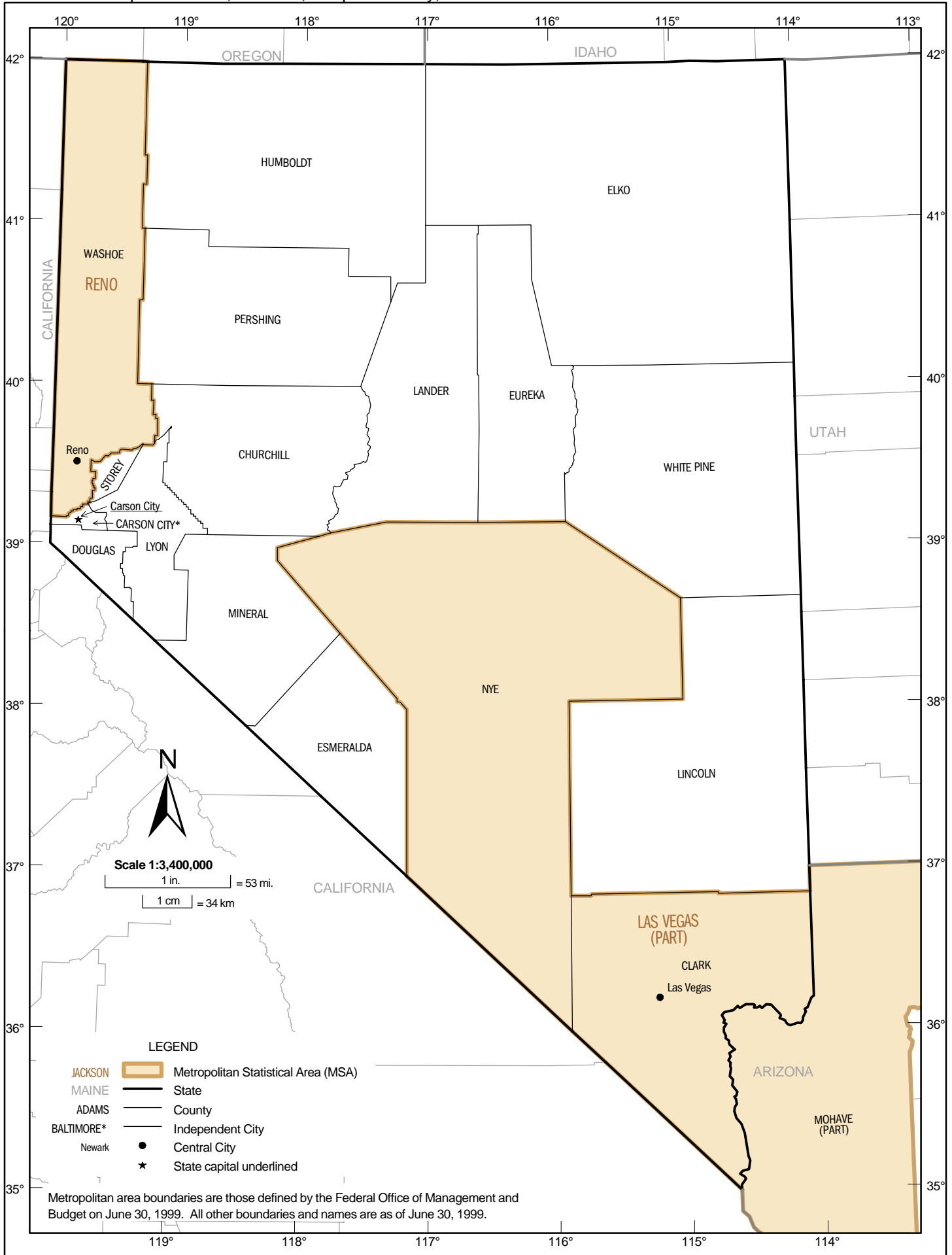
N

Scale 1:3,200,000

1 in. = 50 mi.

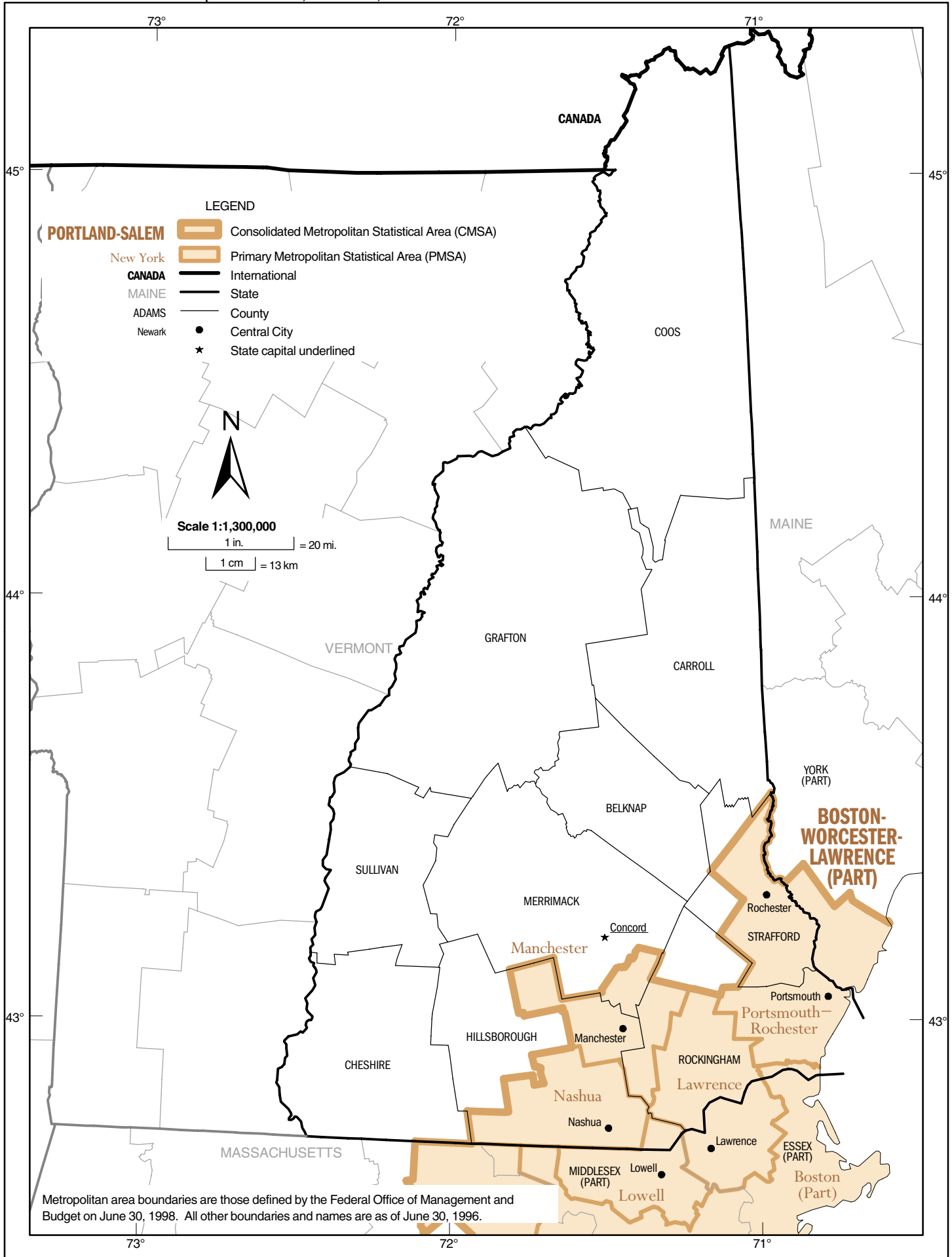
1 cm = 32 km

NEVADA –Metropolitan Areas, Counties, Independent City, and Central Cities

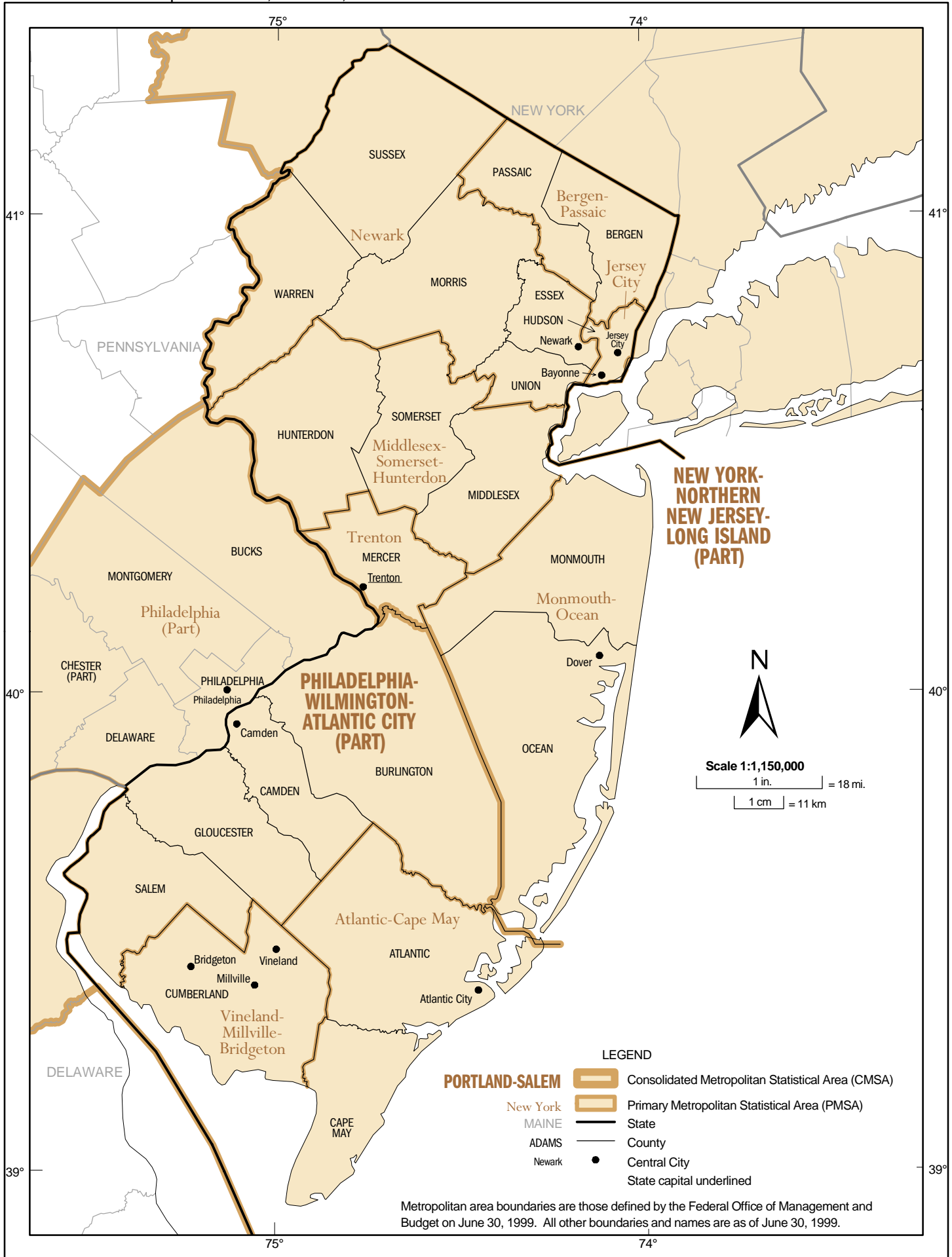


Metropolitan area boundaries are those defined by the Federal Office of Management and Budget on June 30, 1999. All other boundaries and names are as of June 30, 1999.

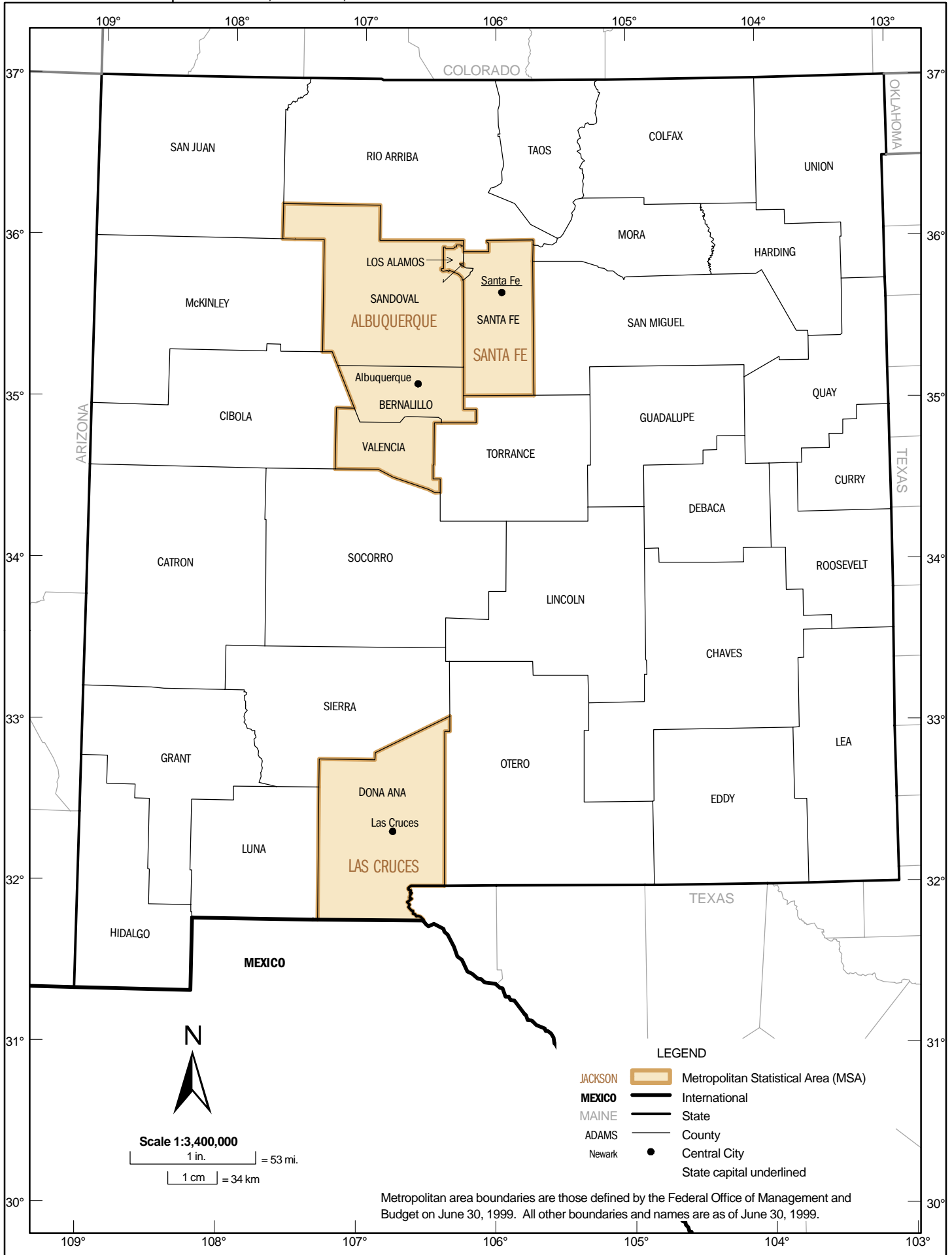
NEW HAMPSHIRE –Metropolitan Areas, Counties, and Central Cities



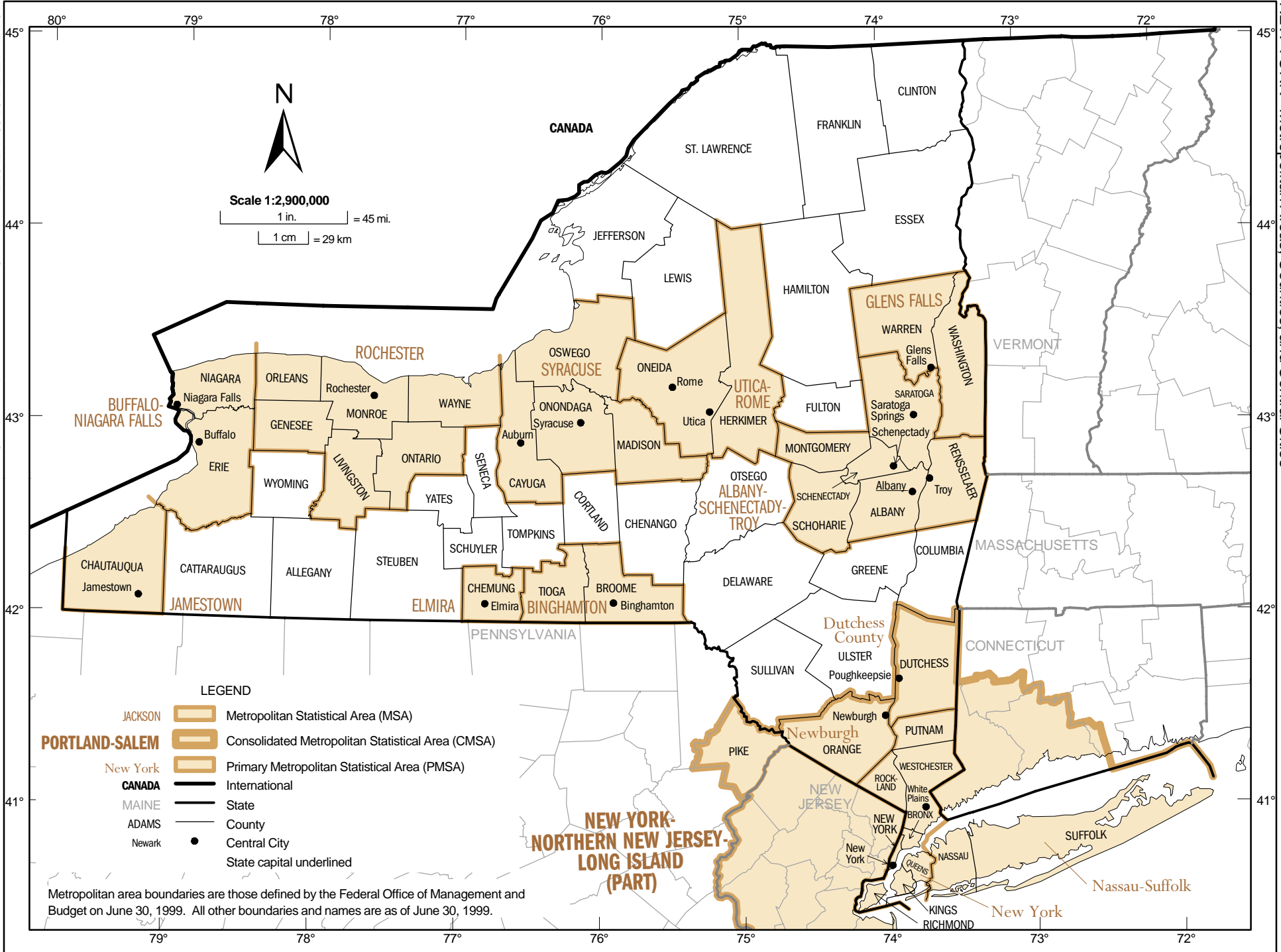
NEW JERSEY –Metropolitan Areas, Counties, and Central Cities

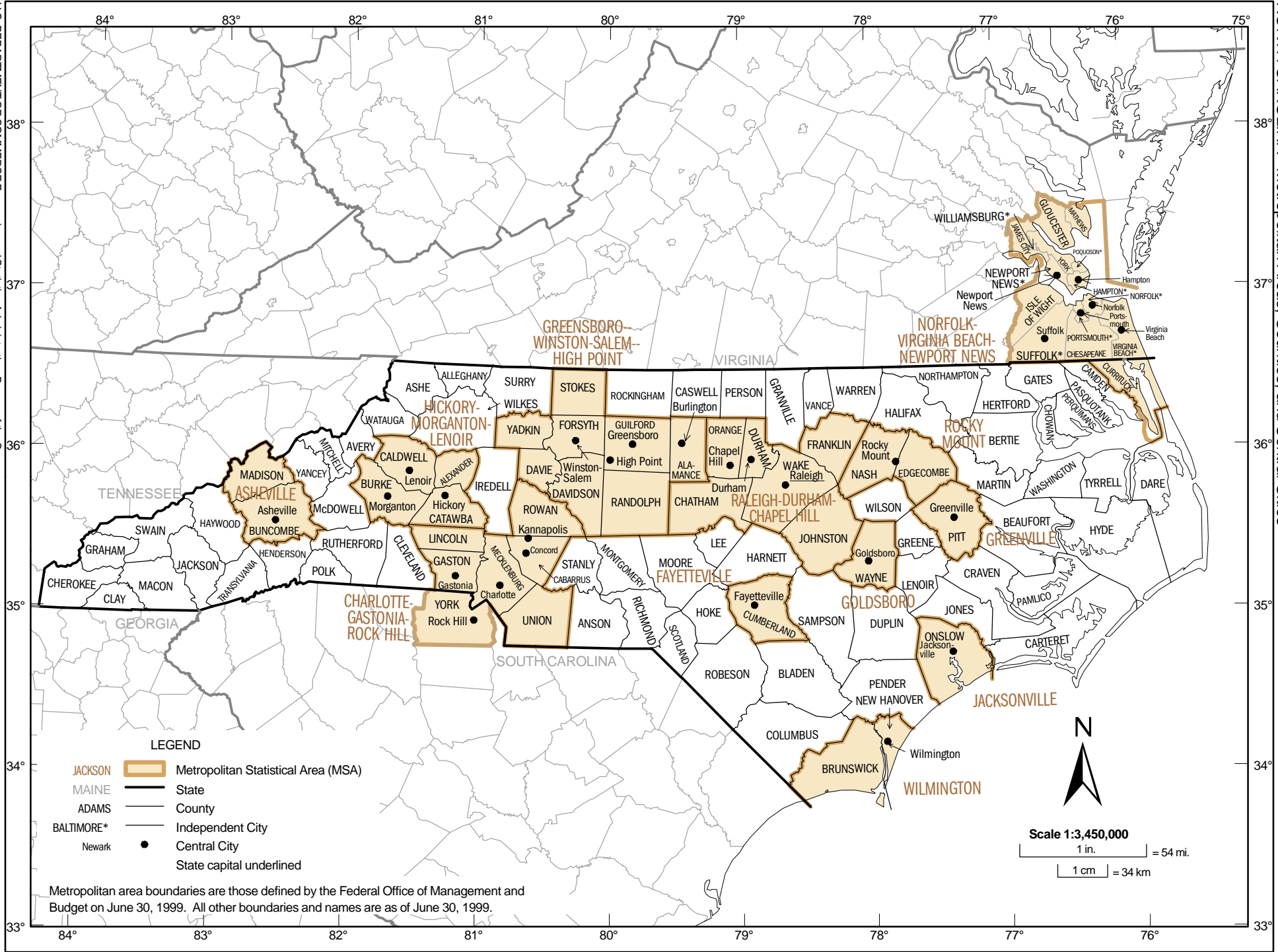


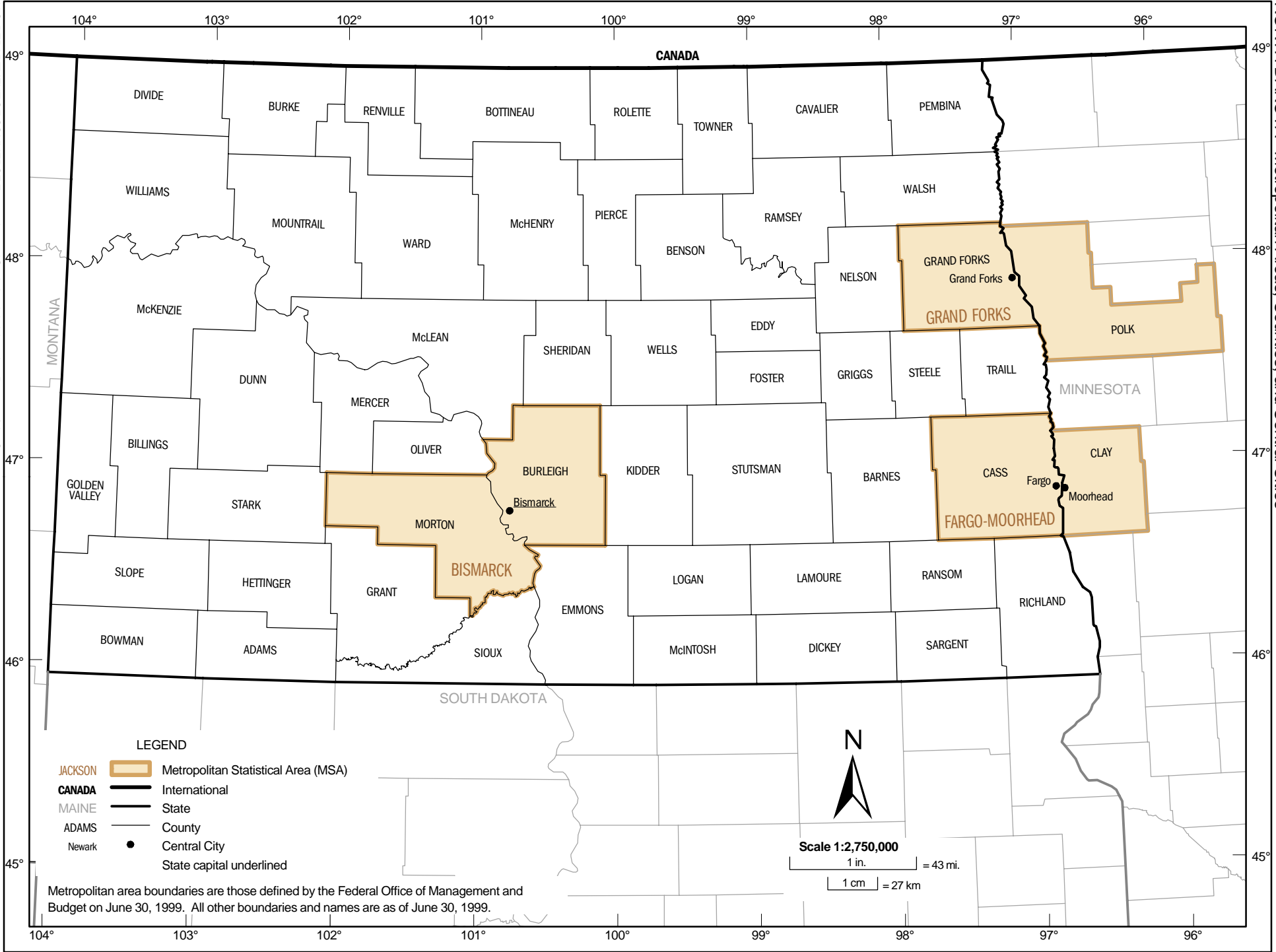
NEW MEXICO –Metropolitan Areas, Counties, and Central Cities



Metropolitan area boundaries are those defined by the Federal Office of Management and Budget on June 30, 1999. All other boundaries and names are as of June 30, 1999.







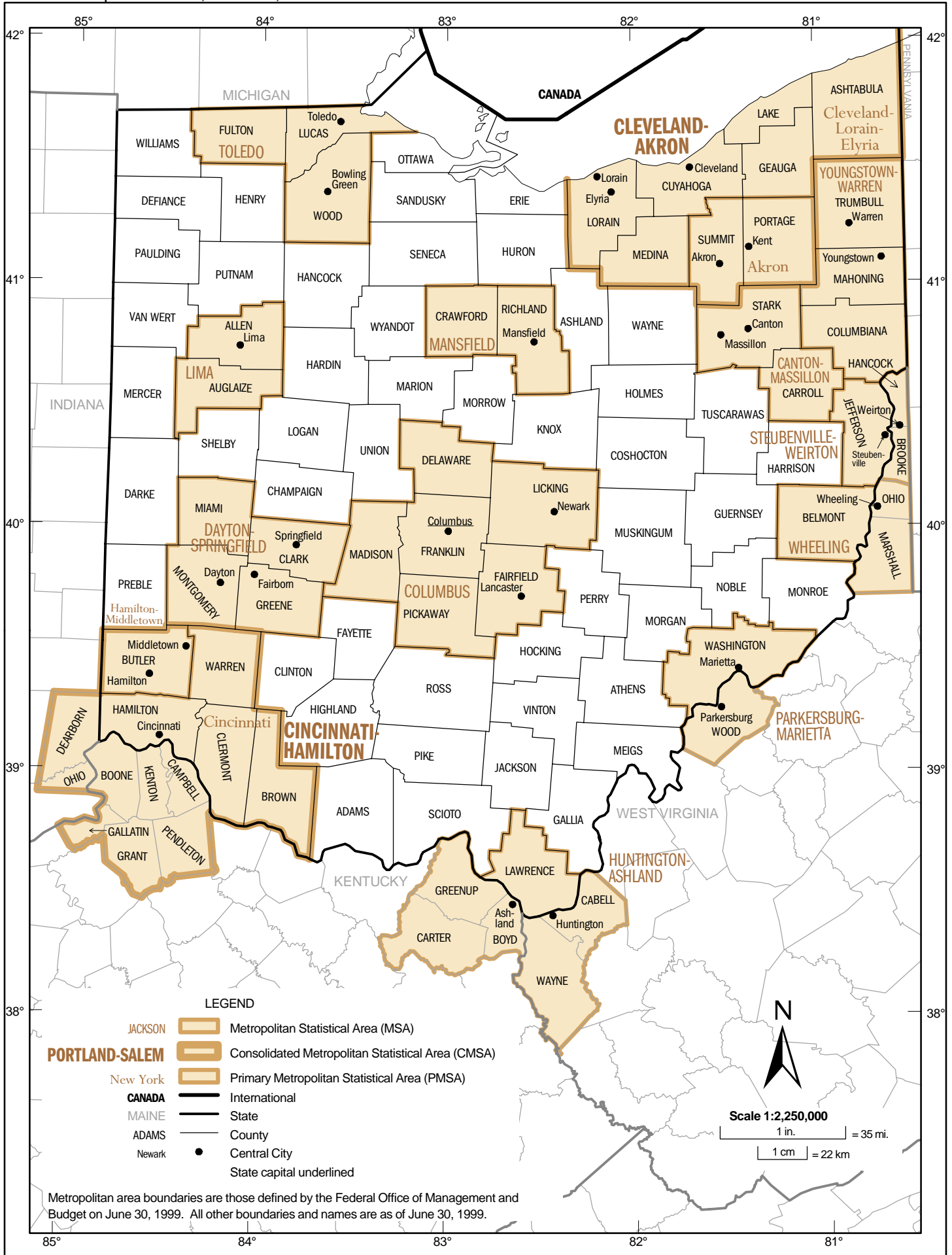
LEGEND

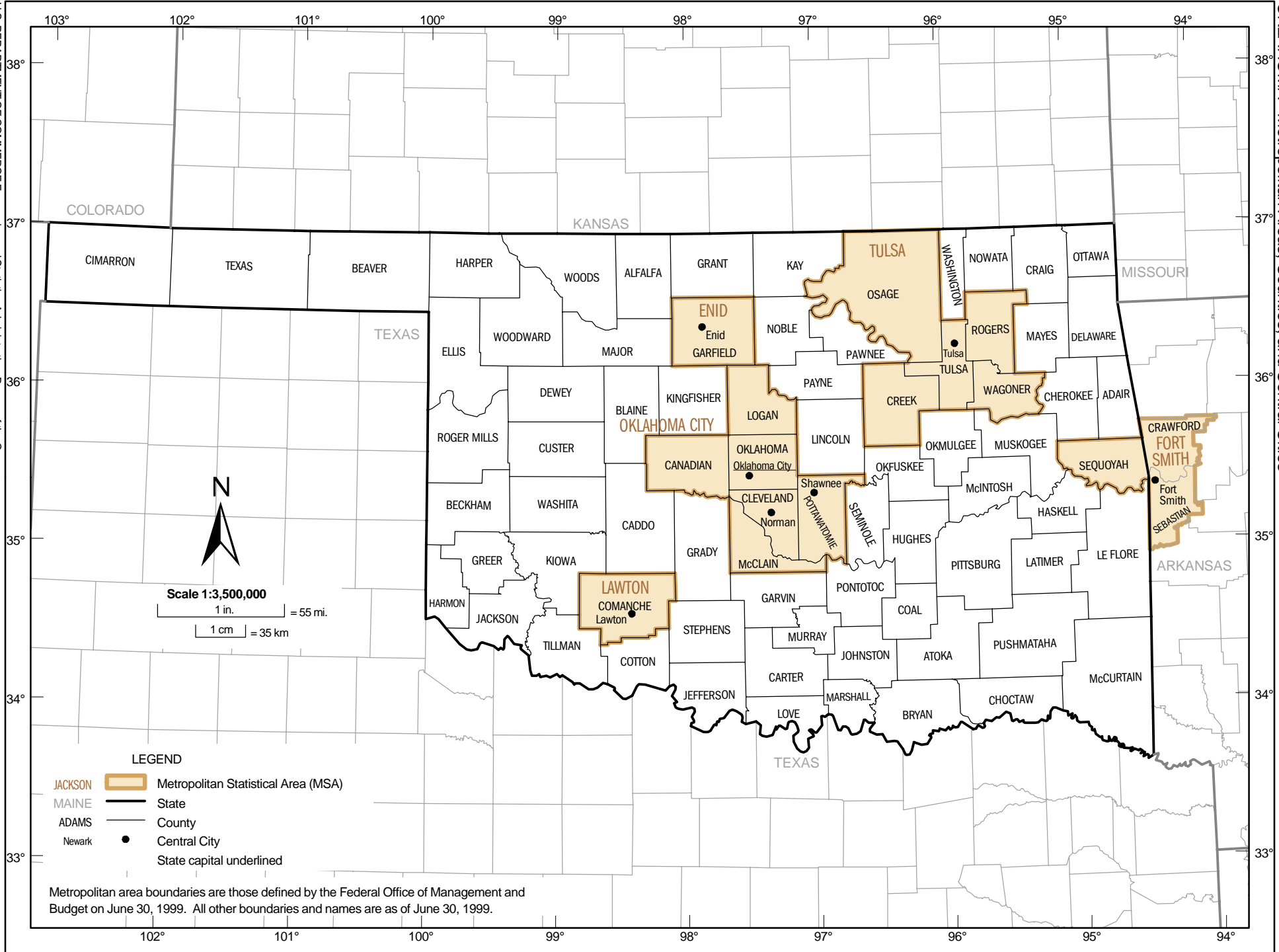
- JACKSON Metropolitan Statistical Area (MSA)
- CANADA International
- MAINE State
- ADAMS County
- Newark Central City
- State capital

Metropolitan area boundaries are those defined by the Federal Office of Management and Budget on June 30, 1999. All other boundaries and names are as of June 30, 1999.

Scale 1:2,750,000
 1 in. = 43 mi.
 1 cm = 27 km

OHIO – Metropolitan Areas, Counties, and Central Cities



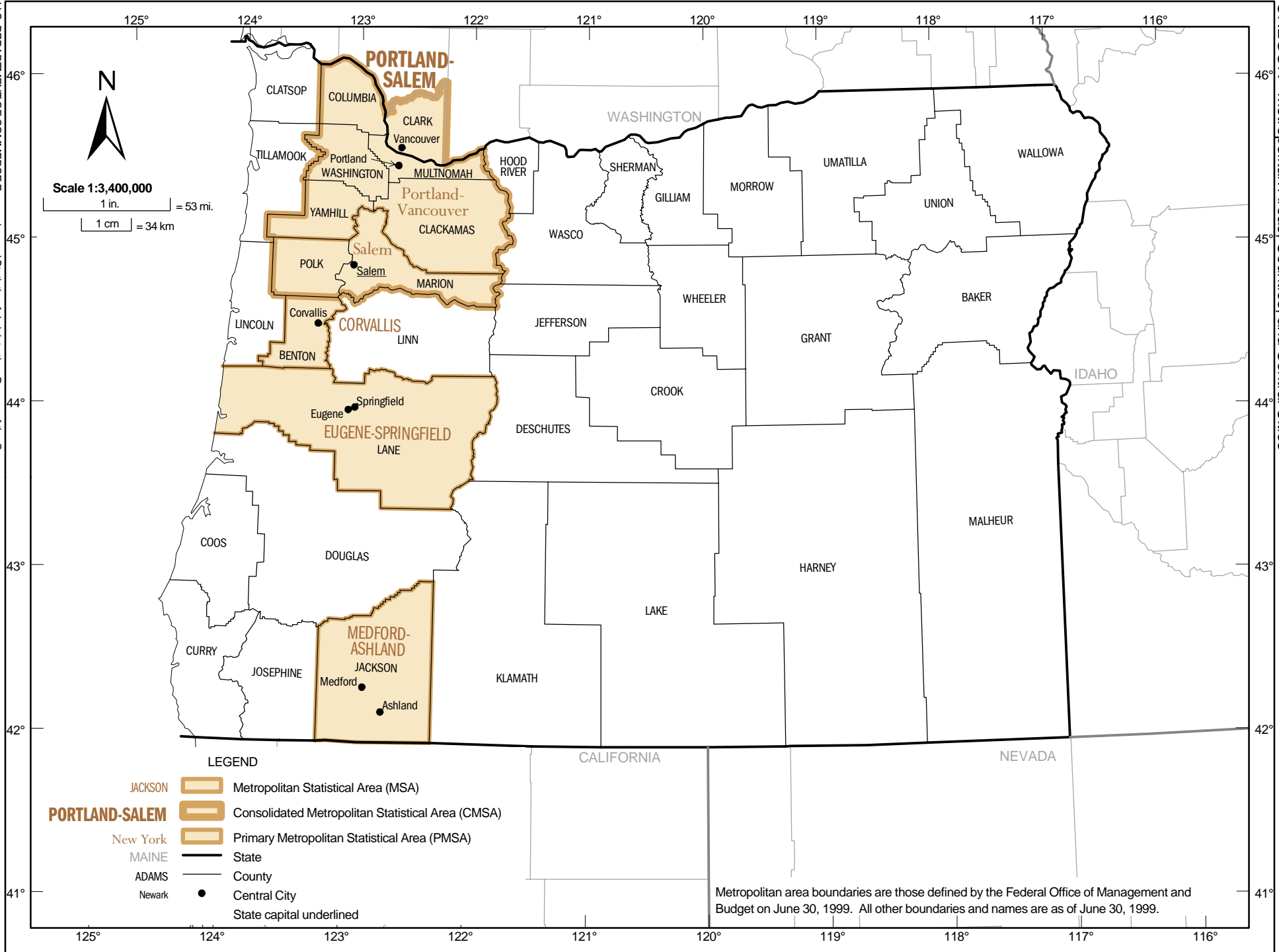


Scale 1:3,500,000
 1 in. = 55 mi.
 1 cm = 35 km

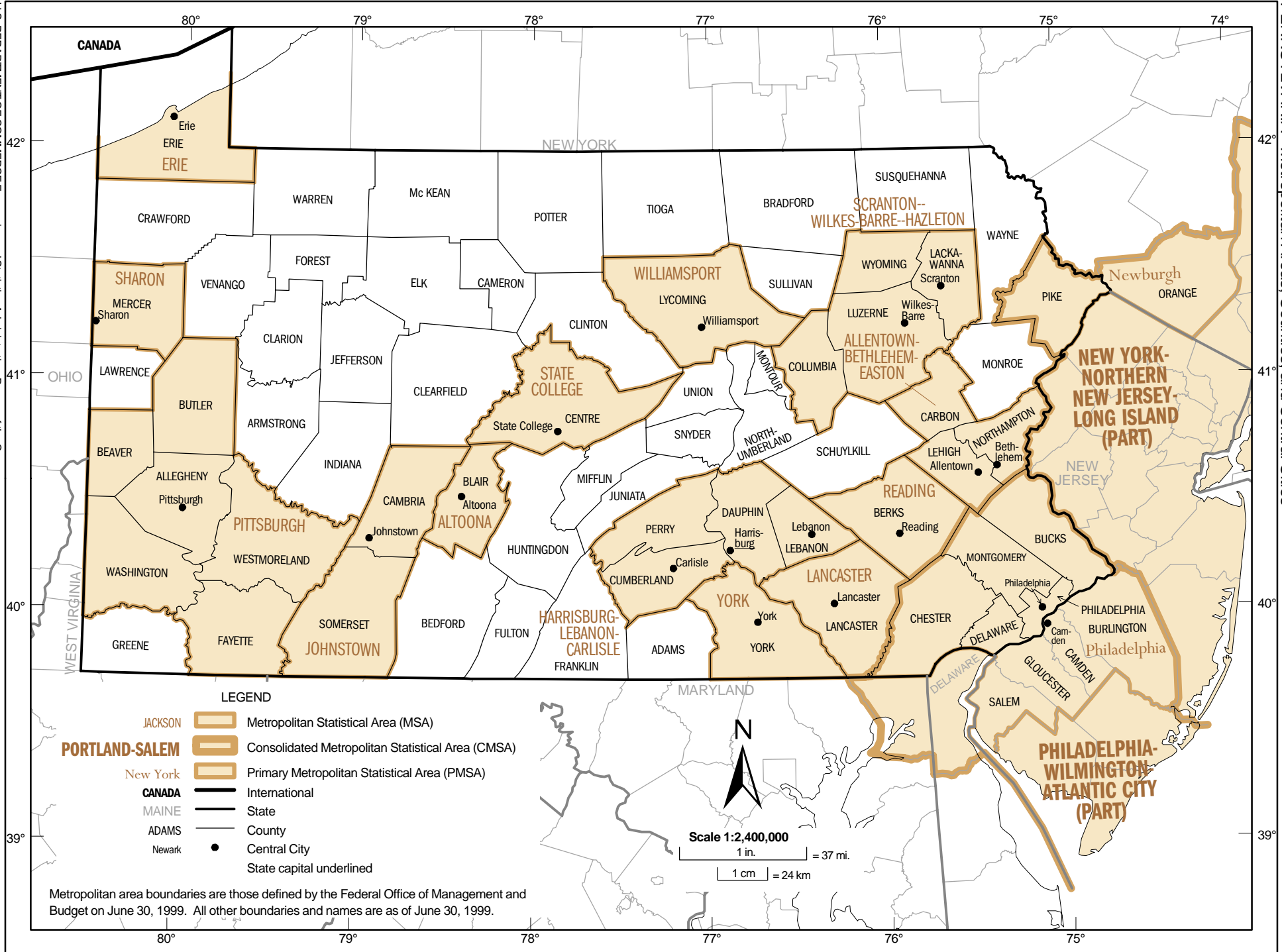
LEGEND

- JACKSON Metropolitan Statistical Area (MSA)
- MAINE State
- ADAMS County
- Newark Central City
- State capital underlined

Metropolitan area boundaries are those defined by the Federal Office of Management and Budget on June 30, 1999. All other boundaries and names are as of June 30, 1999.



Metropolitan area boundaries are those defined by the Federal Office of Management and Budget on June 30, 1999. All other boundaries and names are as of June 30, 1999.



CANADA

80°

79°

78°

77°

76°

75°

74°

NEW YORK

ERIE

ERIE

CRAWFORD

WARREN

Mc KEAN

POTTER

TIOGA

BRADFORD

SUSQUEHANNA

SCRANTON--
WILKES-BARRE-HAZLETON

WAYNE

SHARON

VENANGO

FOREST

ELK

CAMERON

WILLIAMSPORT

SULLIVAN

WYOMING

LACKA-
WANNA

Scranton

Newburgh

ORANGE

OHIO

LAWRENCE

BUTLER

CLARION

JEFFERSON

CLEARFIELD

STATE COLLEGE

State College

CENTRE

UNION

CLINTON

LYCOMING

Williamsport

LUZERNE

Wilkes-
Barre

ALLENTOWN-
BETHLEHEM-
EASTON

MONROE

NEW YORK-
NORTHERN
NEW JERSEY-
LONG ISLAND
(PART)

BEAVER

ALLEGHENY

Pittsburgh

PITTSBURGH

ARMSTRONG

INDIANA

CAMBRIA

BLAIR

Altoona

Johnstown

ALTOONA

HUNTINGDON

MIFFLIN

JUNIATA

DAUPHIN

Harris-
burg

PERRY

Lebanon

LEBANON

BERKS

Reading

READING

CARBON

NORTHAMPTON

Beth-
lehem

LEHIGH

Allentown

BUCKS

NEW JERSEY

WASHINGTON

WESTMORELAND

SOMERSET

BEDFORD

FULTON

HARRISBURG-
LEBANON-
CARLISLE

FRANKLIN

CUMBERLAND

Carlisle

YORK

Harris-
burg

LEBANON

Lebanon

LANCASTER

Lancaster

LANCASTER

CHESTER

MONTGOMERY

Philadelphia

PHILADELPHIA

BURLINGTON

Philadelphia

GREENE

FAYETTE

JOHNSTOWN

BEDFORD

FULTON

HARRISBURG-
LEBANON-
CARLISLE

FRANKLIN

CUMBERLAND

Carlisle

YORK

Harris-
burg

LEBANON

Lebanon

LANCASTER

Lancaster

LANCASTER

CHESTER

MONTGOMERY

Philadelphia

PHILADELPHIA

BURLINGTON

Philadelphia

39°

40°

41°

42°

39°

40°

41°

42°

MARYLAND



Scale 1:2,400,000
1 in. = 37 mi.
1 cm = 24 km

80°

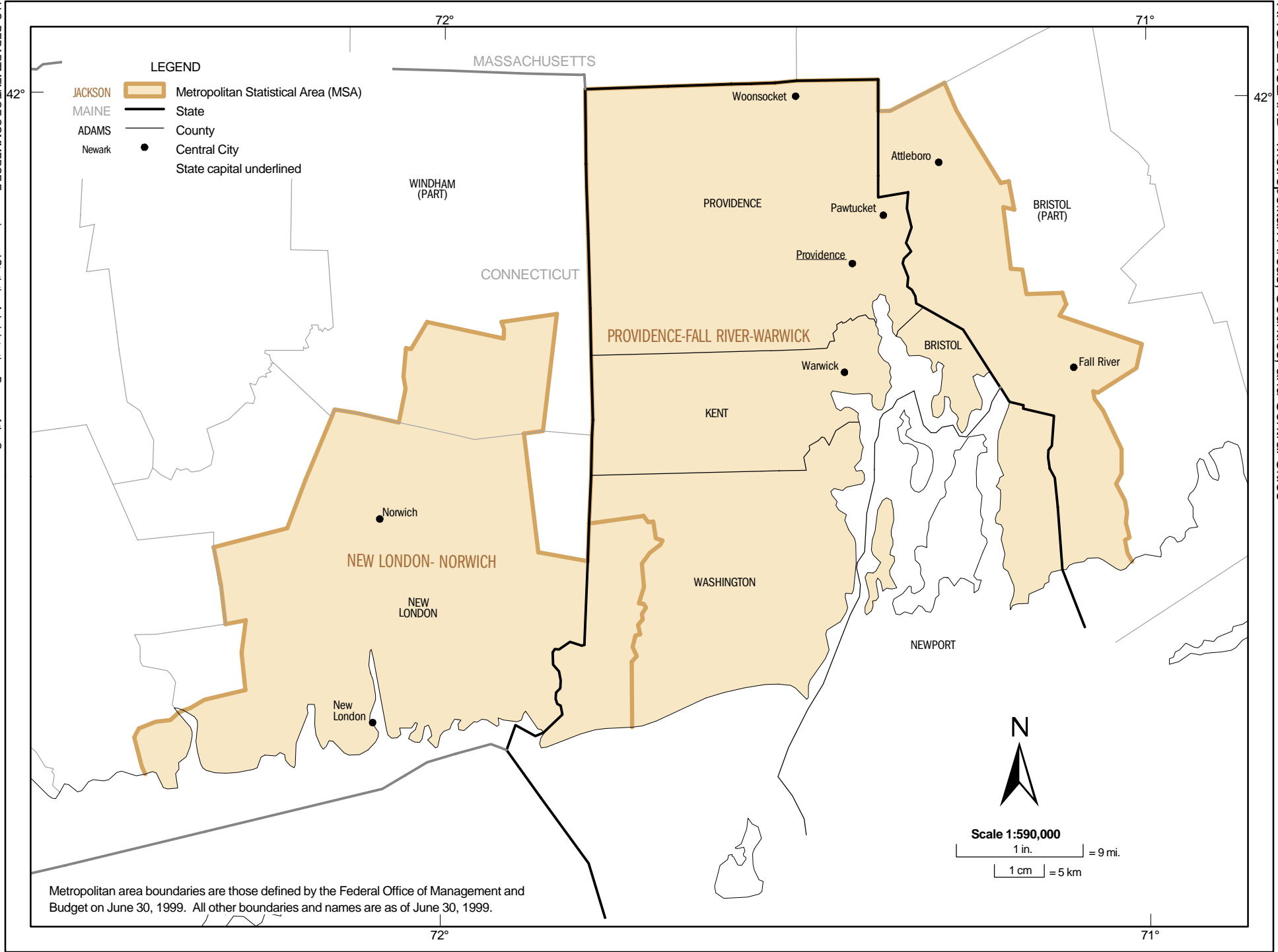
79°

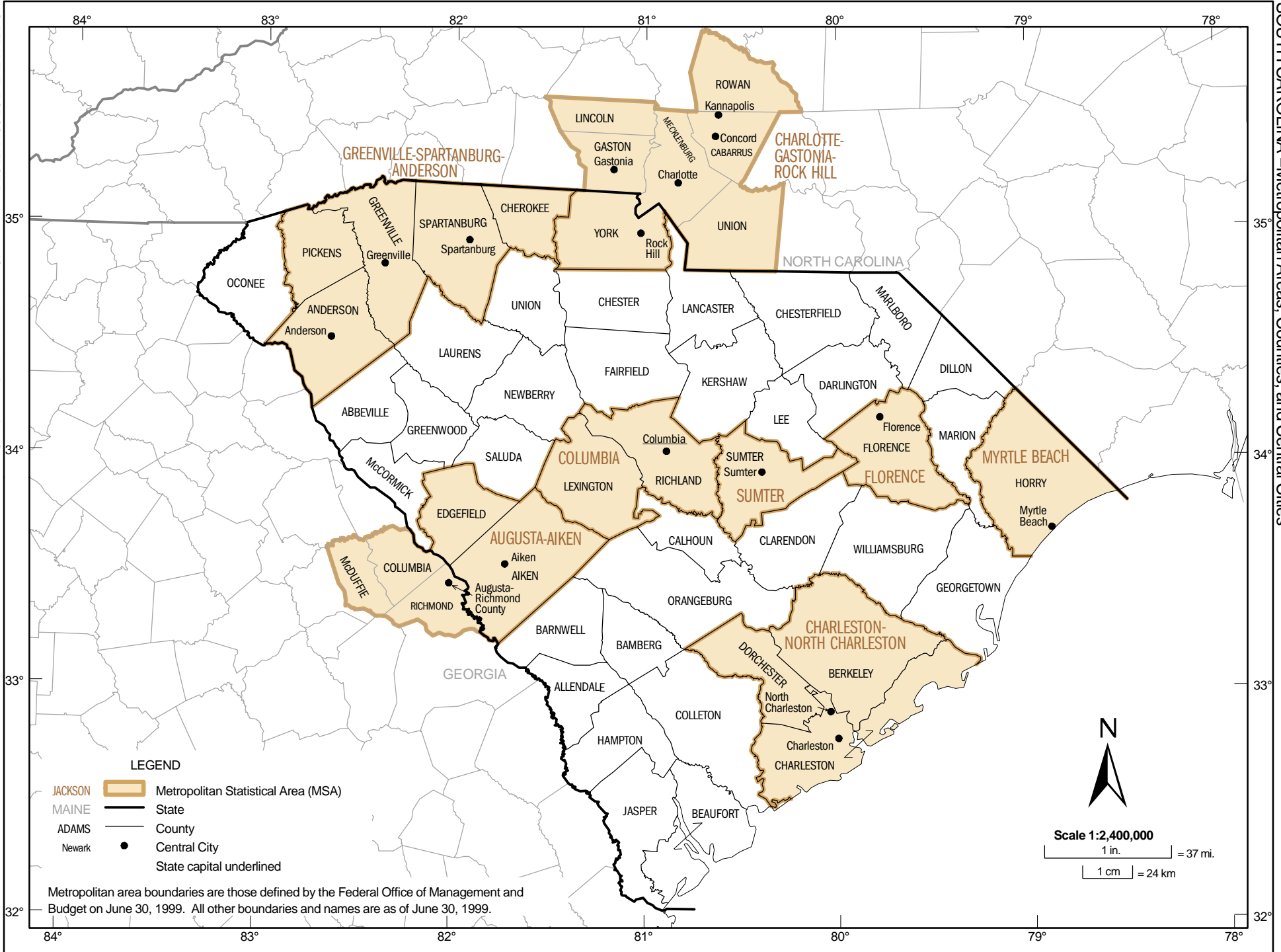
78°

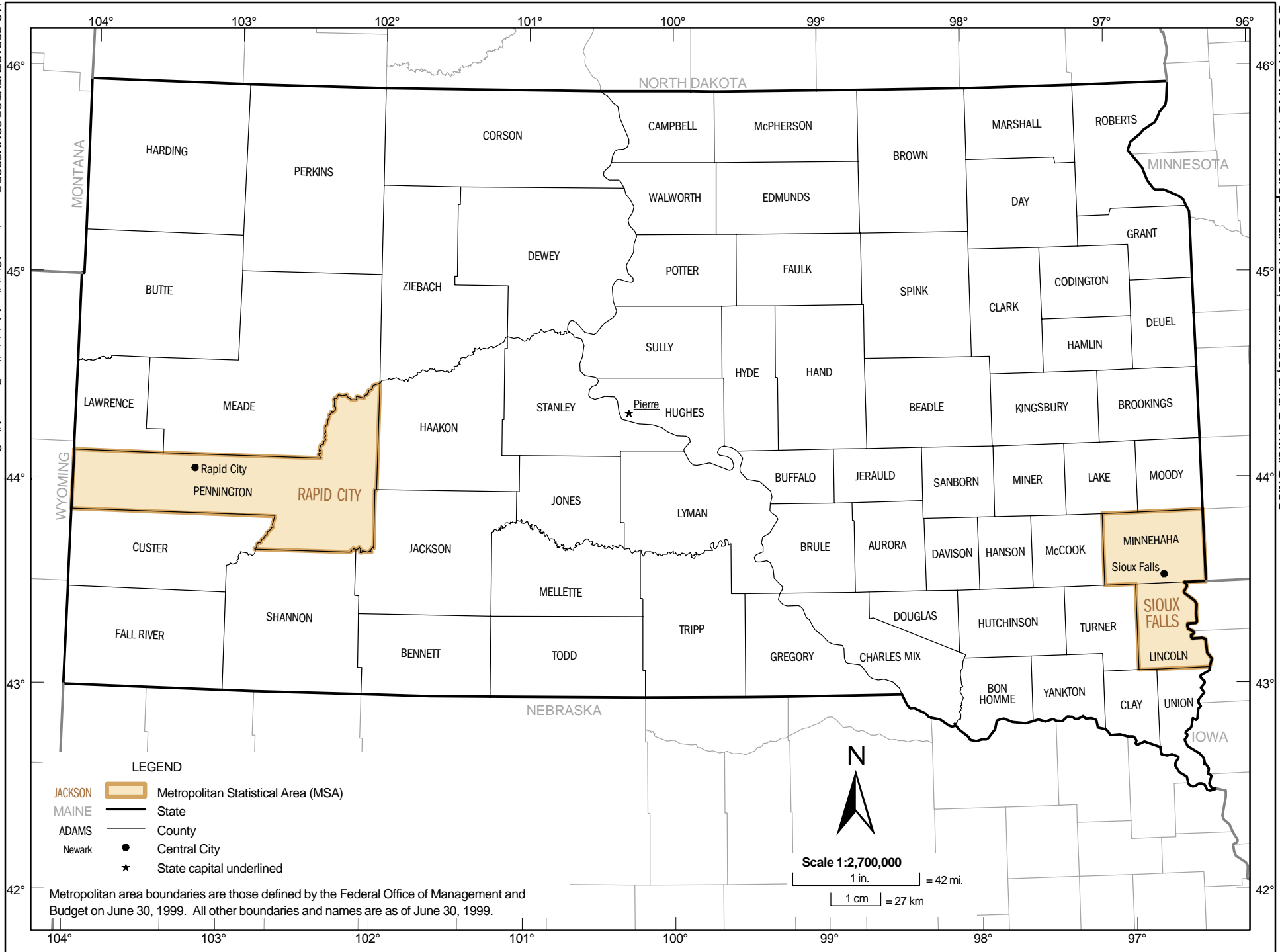
77°

76°

75°







LEGEND

- JACKSON Metropolitan Statistical Area (MSA)
- MAINE State
- ADAMS County
- Newark Central City
- State capital underlined

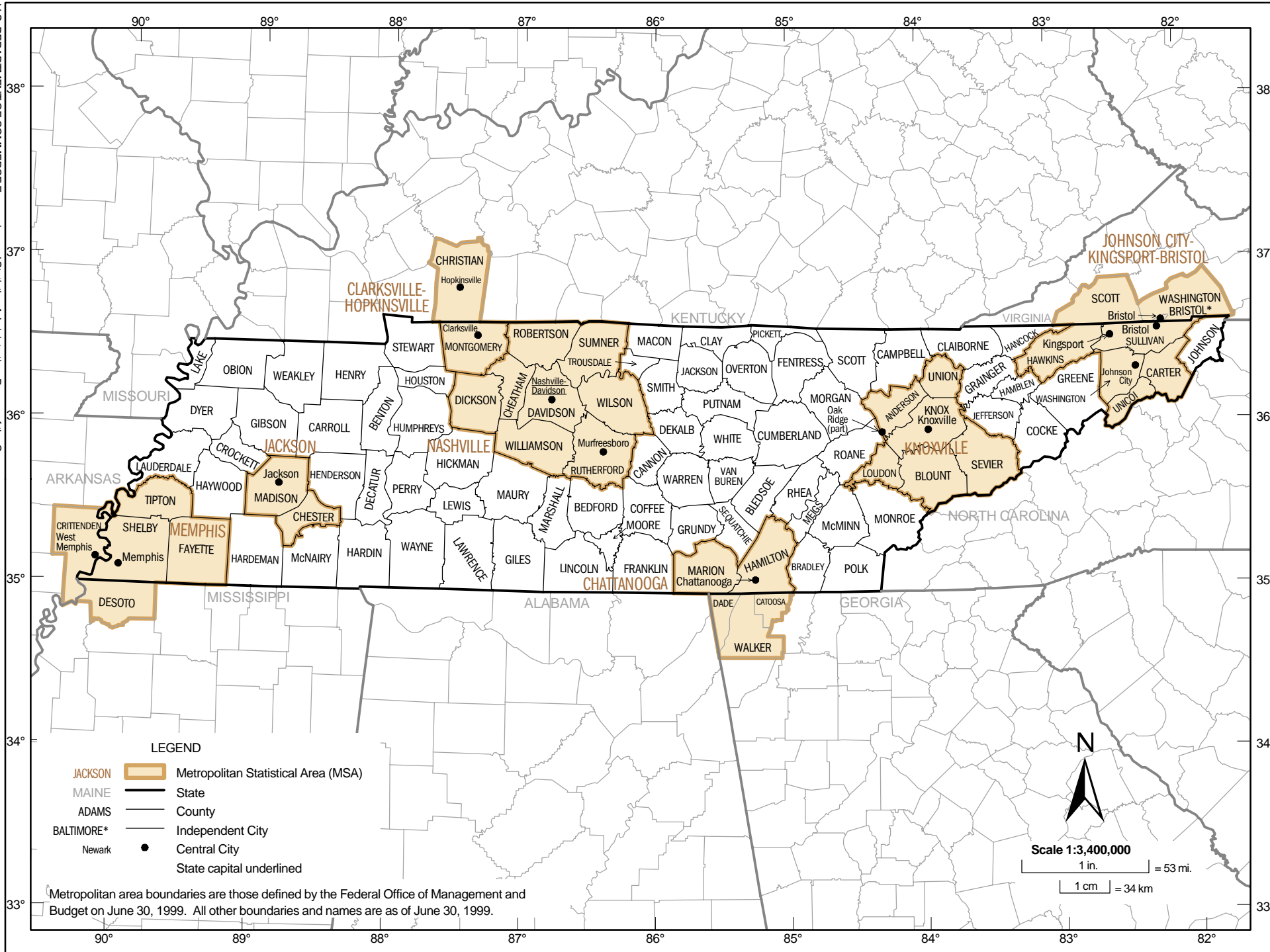
Metropolitan area boundaries are those defined by the Federal Office of Management and Budget on June 30, 1999. All other boundaries and names are as of June 30, 1999.

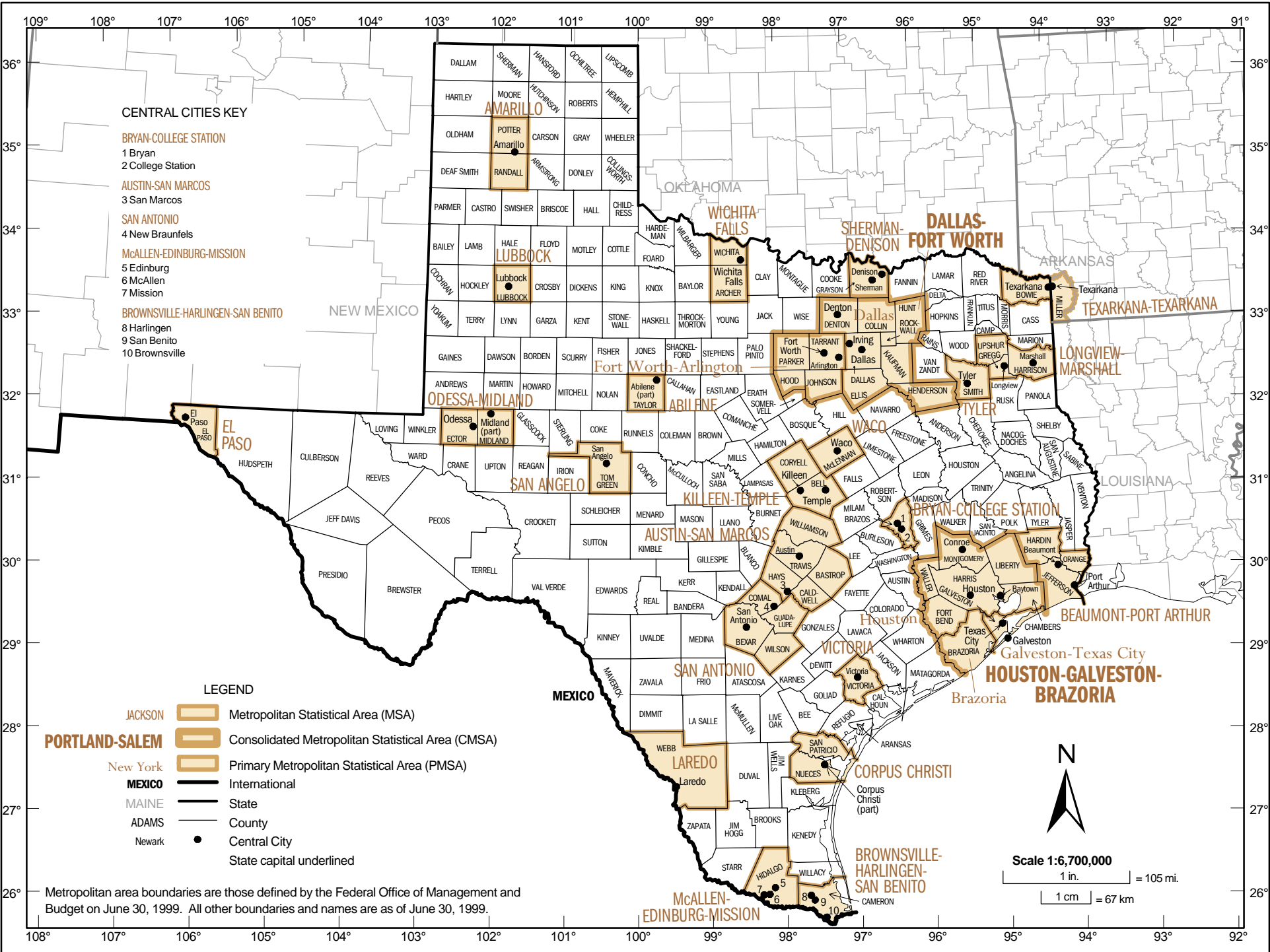


Scale 1:2,700,000

1 in. = 42 mi.

1 cm = 27 km





CENTRAL CITIES KEY

BRYAN-COLLEGE STATION

- 1 Bryan
- 2 College Station

AUSTIN-SAN MARCOS

- 3 San Marcos

SAN ANTONIO

- 4 New Braunfels

McALLEN-EDINBURG-MISSION

- 5 Edinburg
- 6 McAllen
- 7 Mission

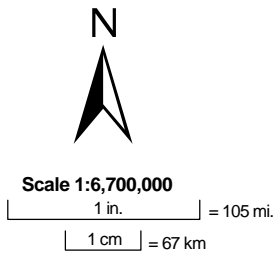
BROWNSVILLE-HARLINGEN-SAN BENITO

- 8 Harlingen
- 9 San Benito
- 10 Brownsville

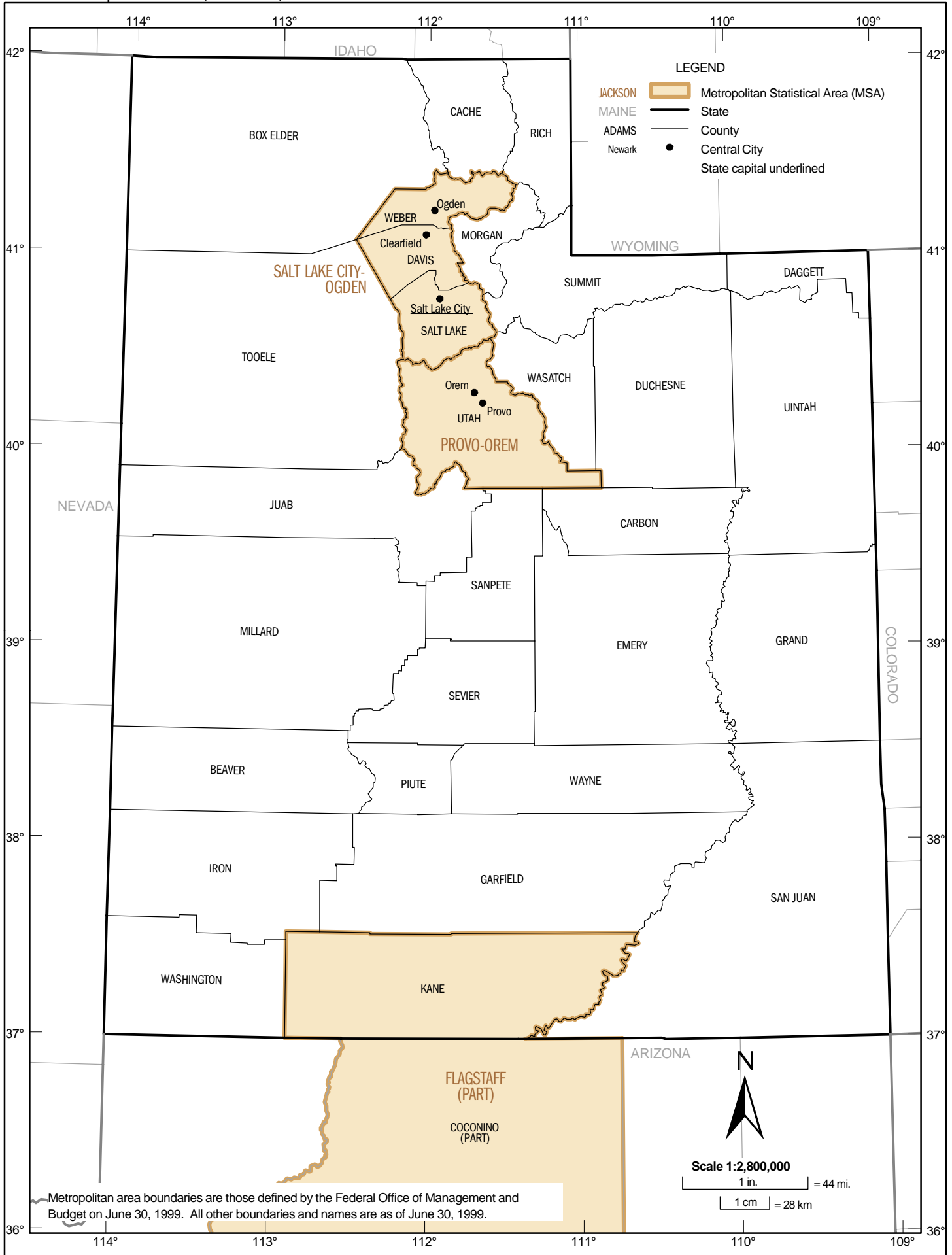
LEGEND

- JACKSON Metropolitan Statistical Area (MSA)
- PORTLAND-SALEM Consolidated Metropolitan Statistical Area (CMSA)
- New York Primary Metropolitan Statistical Area (PMSA)
- MEXICO International
- MAINE State
- ADAMS County
- Newark Central City
- State capital underlined

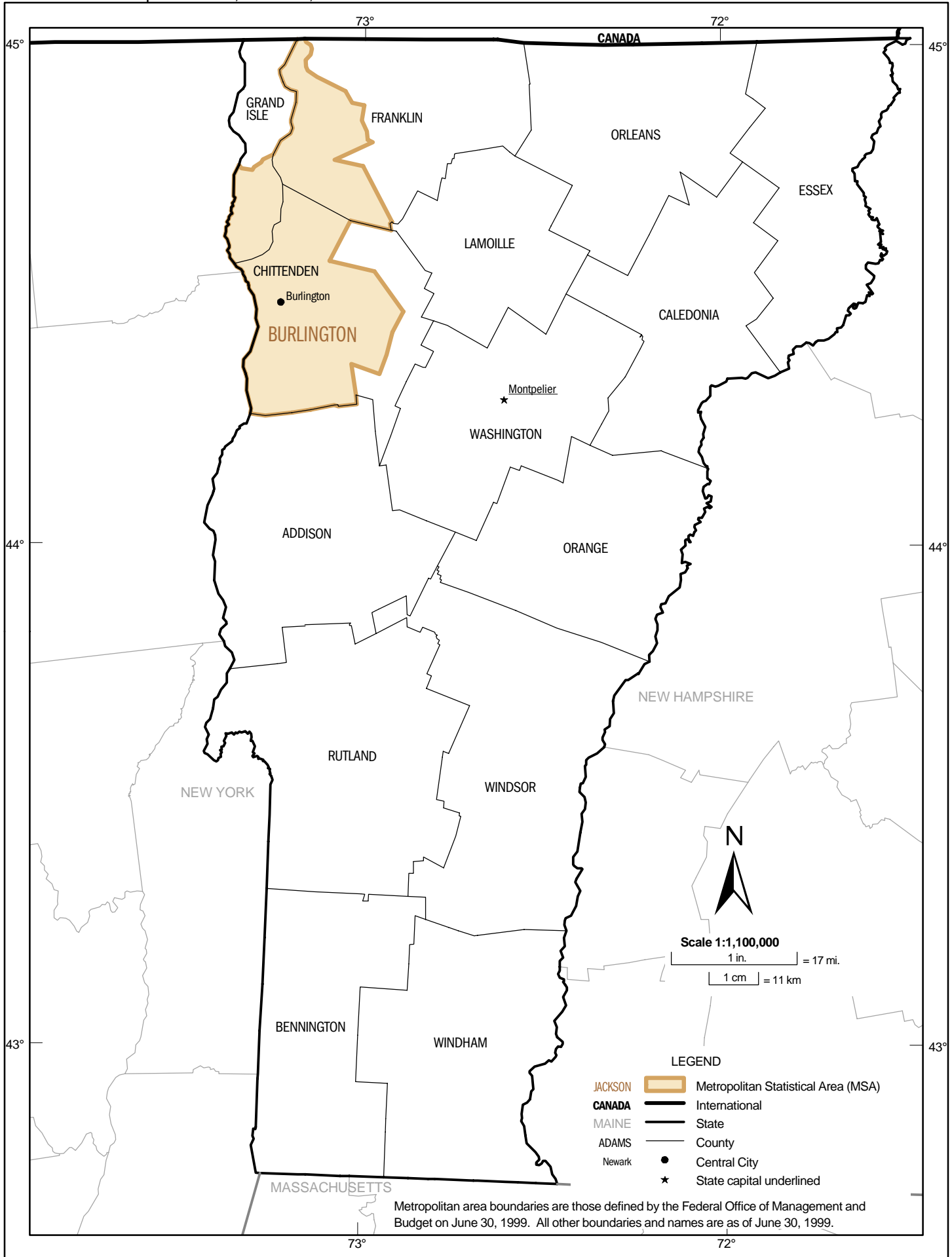
Metropolitan area boundaries are those defined by the Federal Office of Management and Budget on June 30, 1999. All other boundaries and names are as of June 30, 1999.



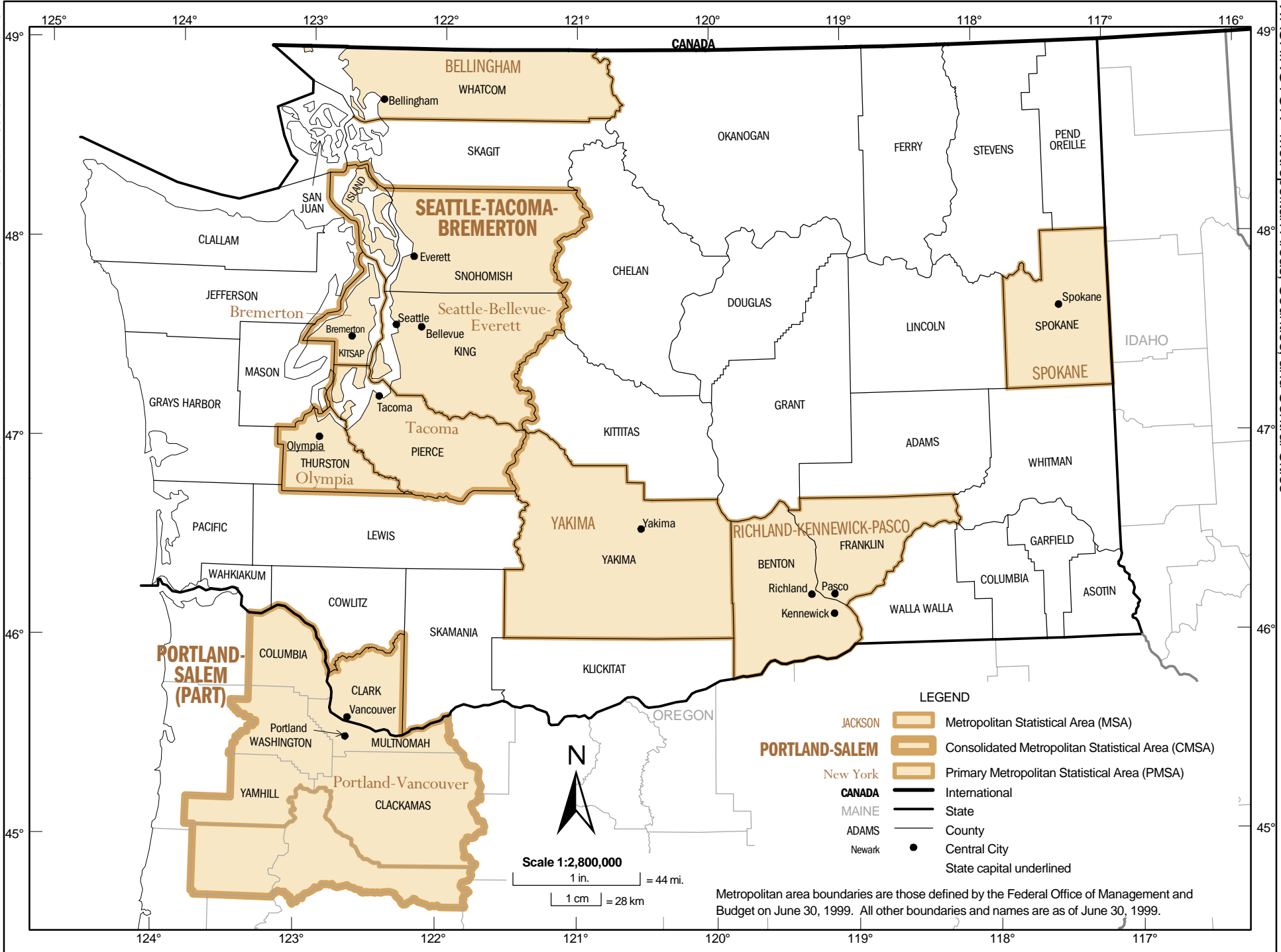
UTAH –Metropolitan Areas, Counties, and Central Cities



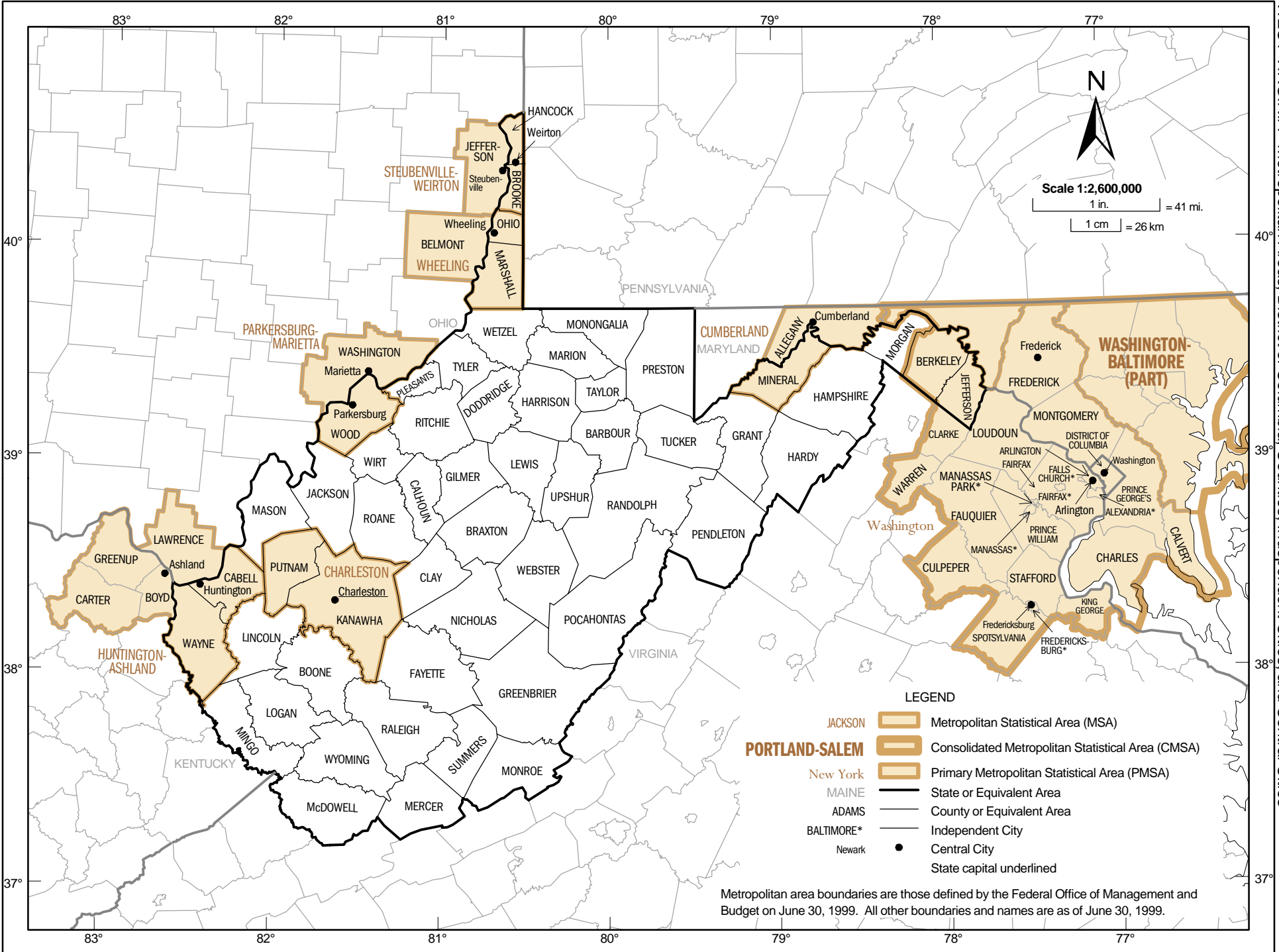
VERMONT –Metropolitan Area, Counties, and Central Cities



Metropolitan area boundaries are those defined by the Federal Office of Management and Budget on June 30, 1999. All other boundaries and names are as of June 30, 1999.



Metropolitan area boundaries are those defined by the Federal Office of Management and Budget on June 30, 1999. All other boundaries and names are as of June 30, 1999.



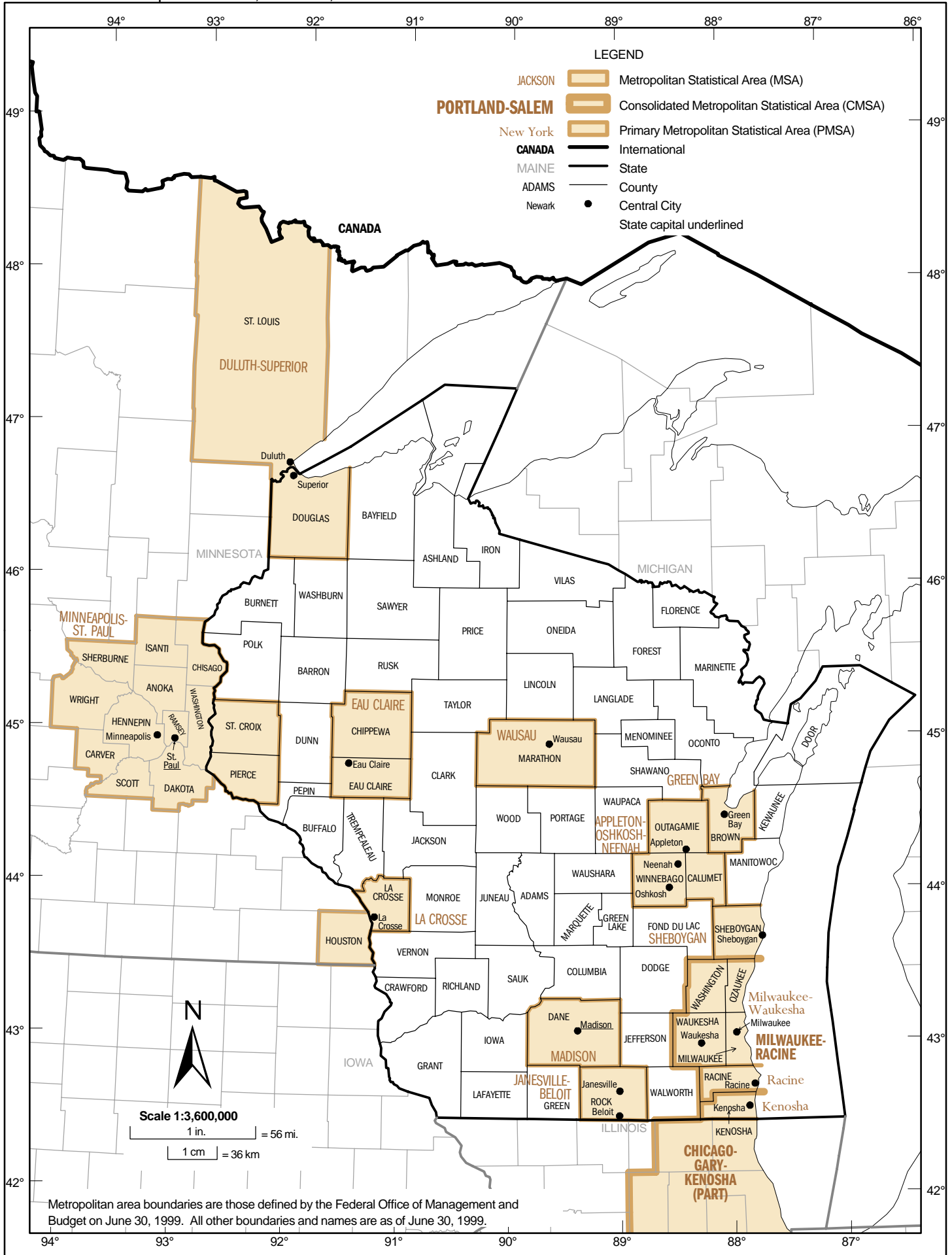
Scale 1:2,600,000
 1 in. = 41 mi.
 1 cm = 26 km

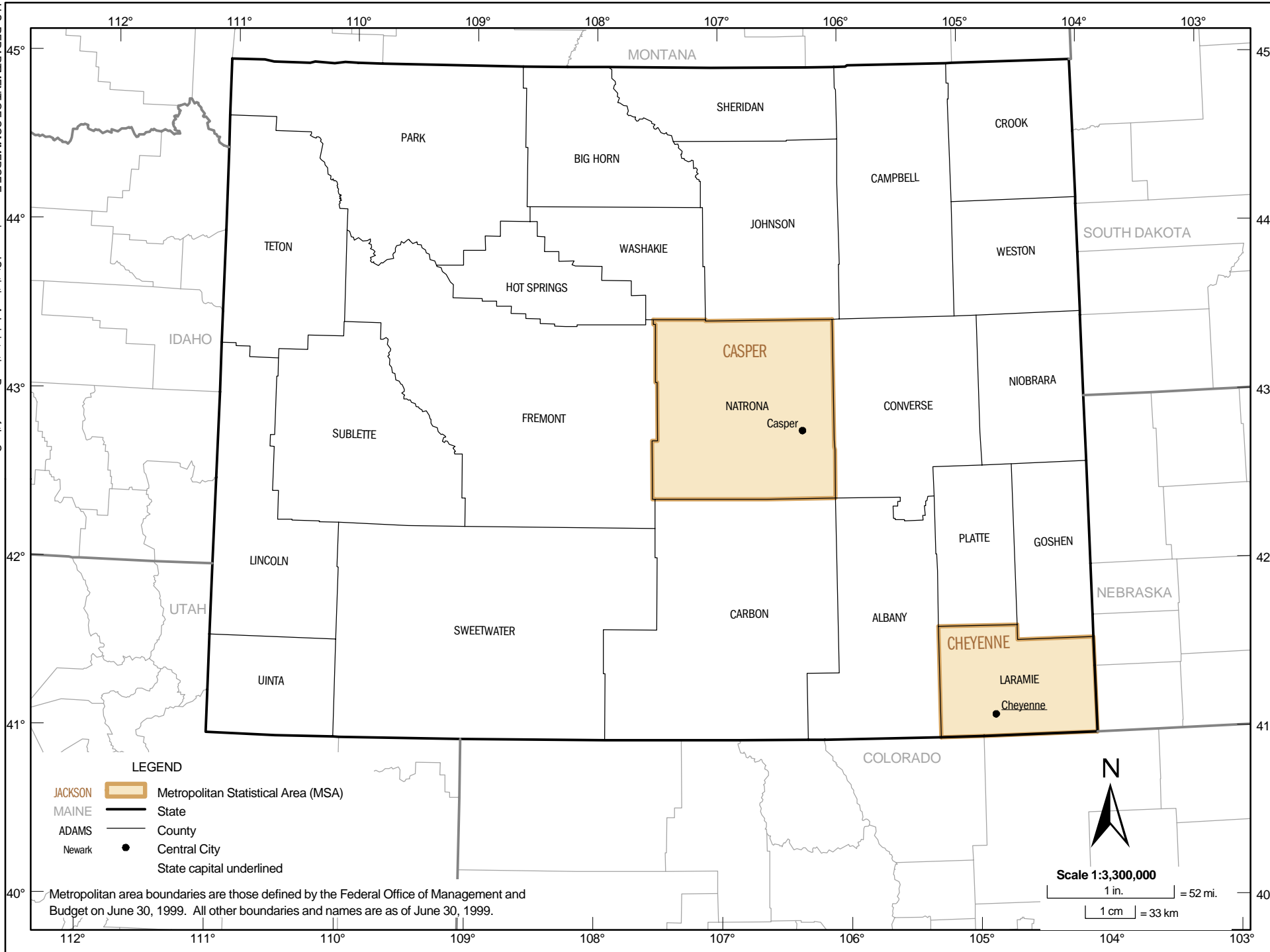
LEGEND

- JACKSON Metropolitan Statistical Area (MSA)
- PORTLAND-SALEM Consolidated Metropolitan Statistical Area (CMSA)
- New York Primary Metropolitan Statistical Area (PMSA)
- MAINE State or Equivalent Area
- ADAMS County or Equivalent Area
- BALTIMORE* Independent City
- Newark Central City
- Charleston State capital

Metropolitan area boundaries are those defined by the Federal Office of Management and Budget on June 30, 1999. All other boundaries and names are as of June 30, 1999.

WISCONSIN – Metropolitan Areas, Counties, and Central Cities





LEGEND

- JACKSON Metropolitan Statistical Area (MSA)
- MAINE State
- ADAMS County
- Newark Central City
- State capital underlined

Metropolitan area boundaries are those defined by the Federal Office of Management and Budget on June 30, 1999. All other boundaries and names are as of June 30, 1999.

Scale 1:3,300,000

1 in. = 52 mi.
1 cm = 33 km

