

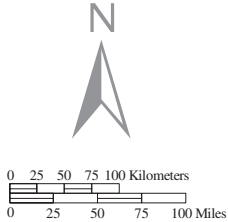
**LEGEND**

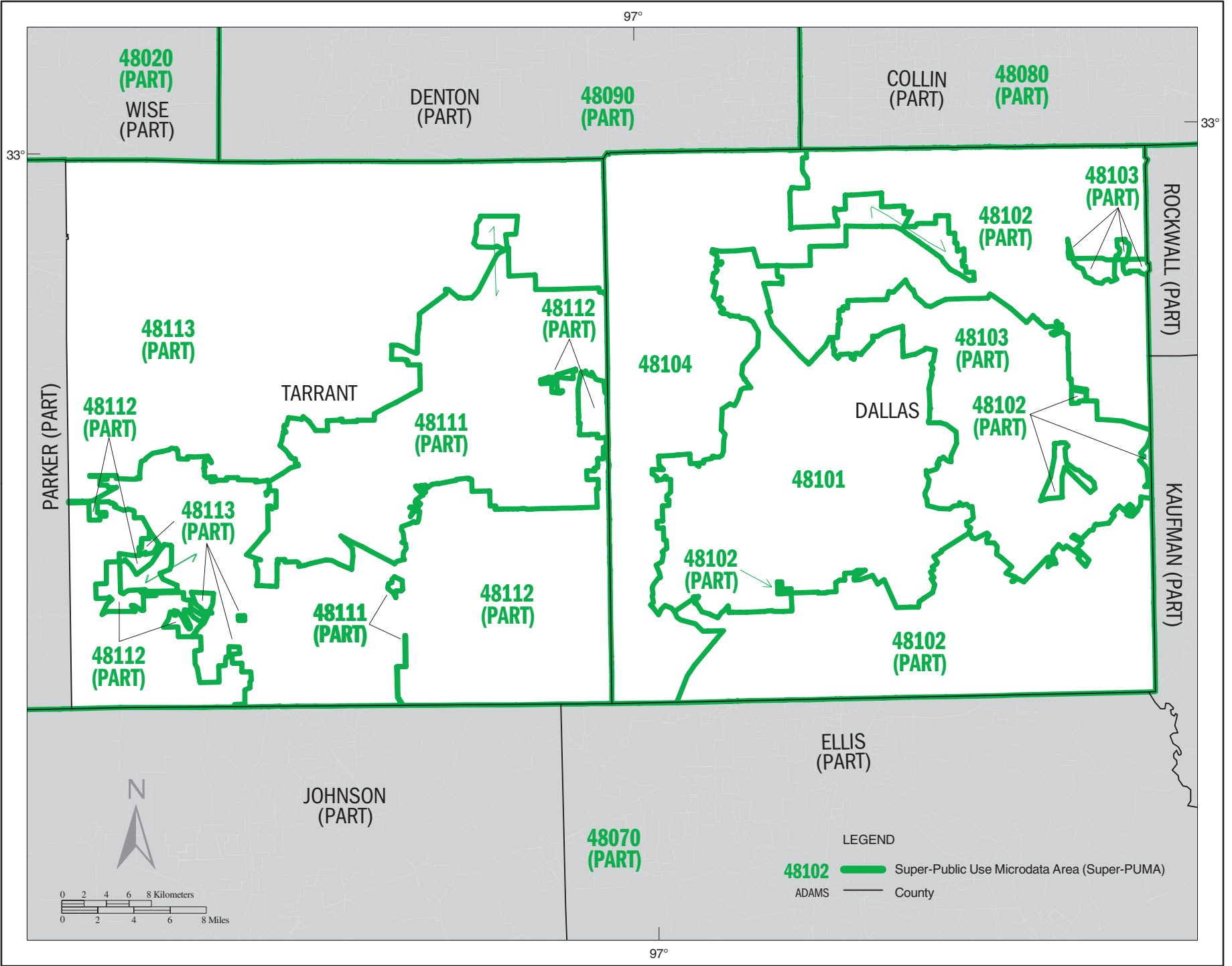
**48102** Super-Public Use Microdata Area (Super-PUMA)

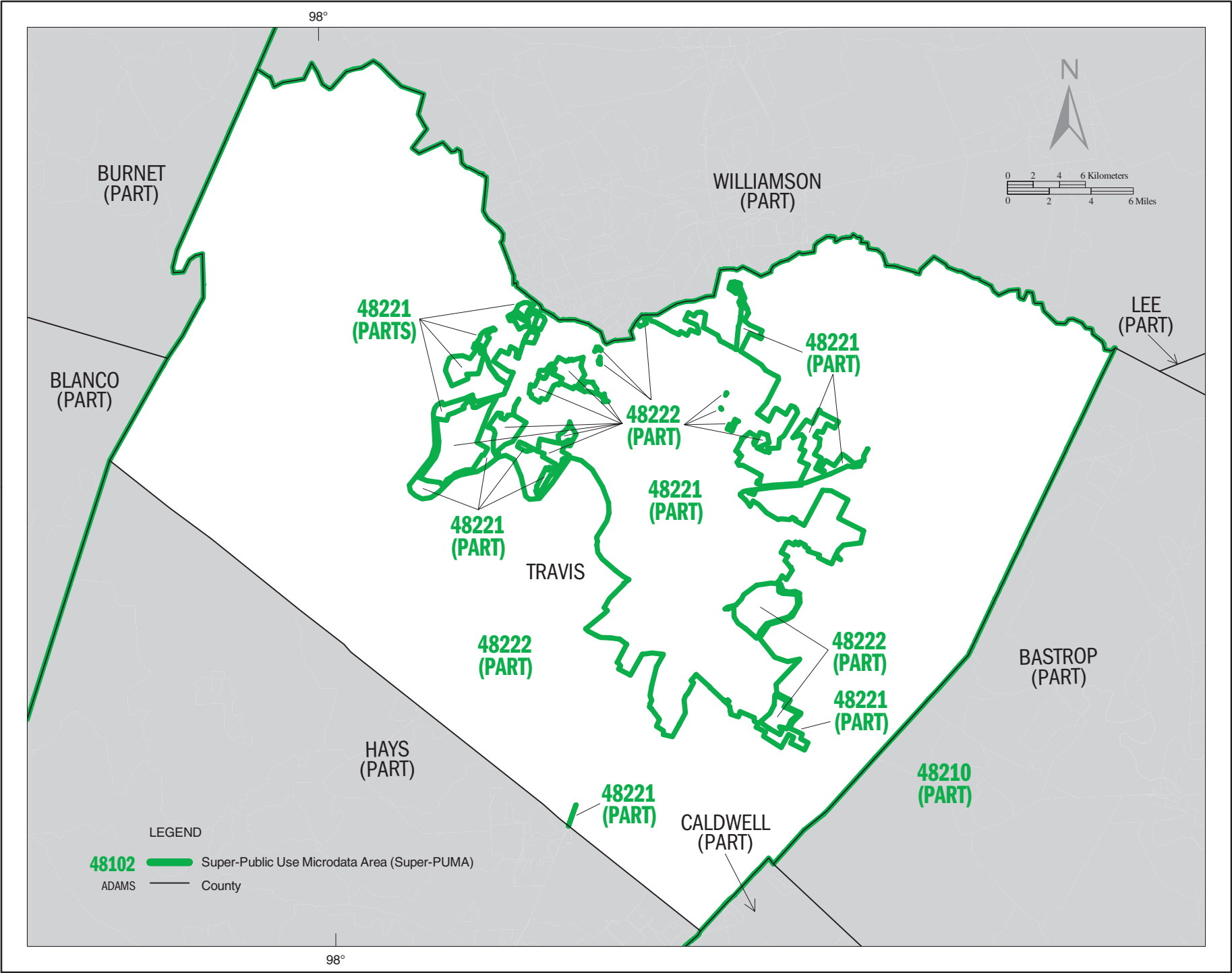
State

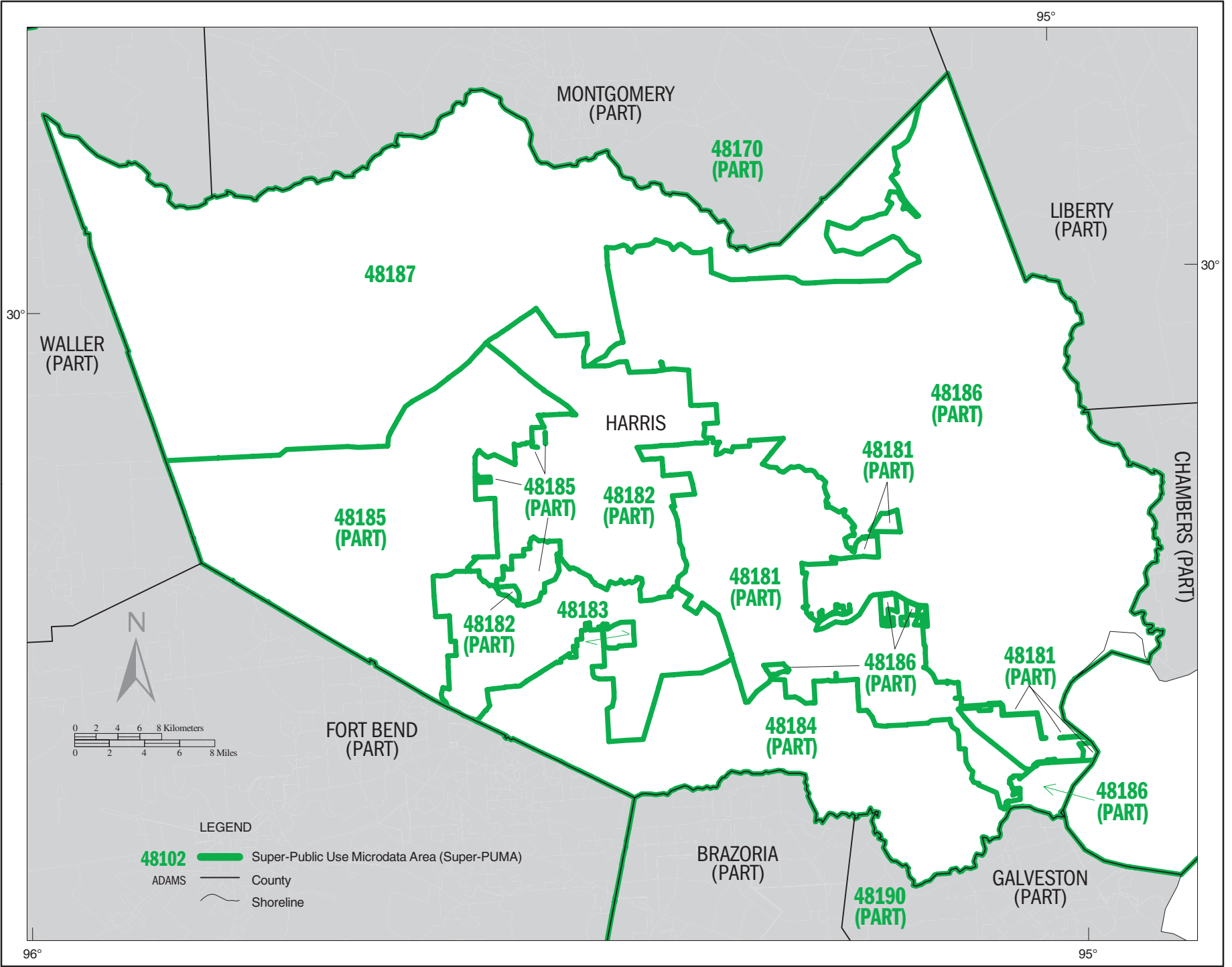
ADAMS County

Shoreline

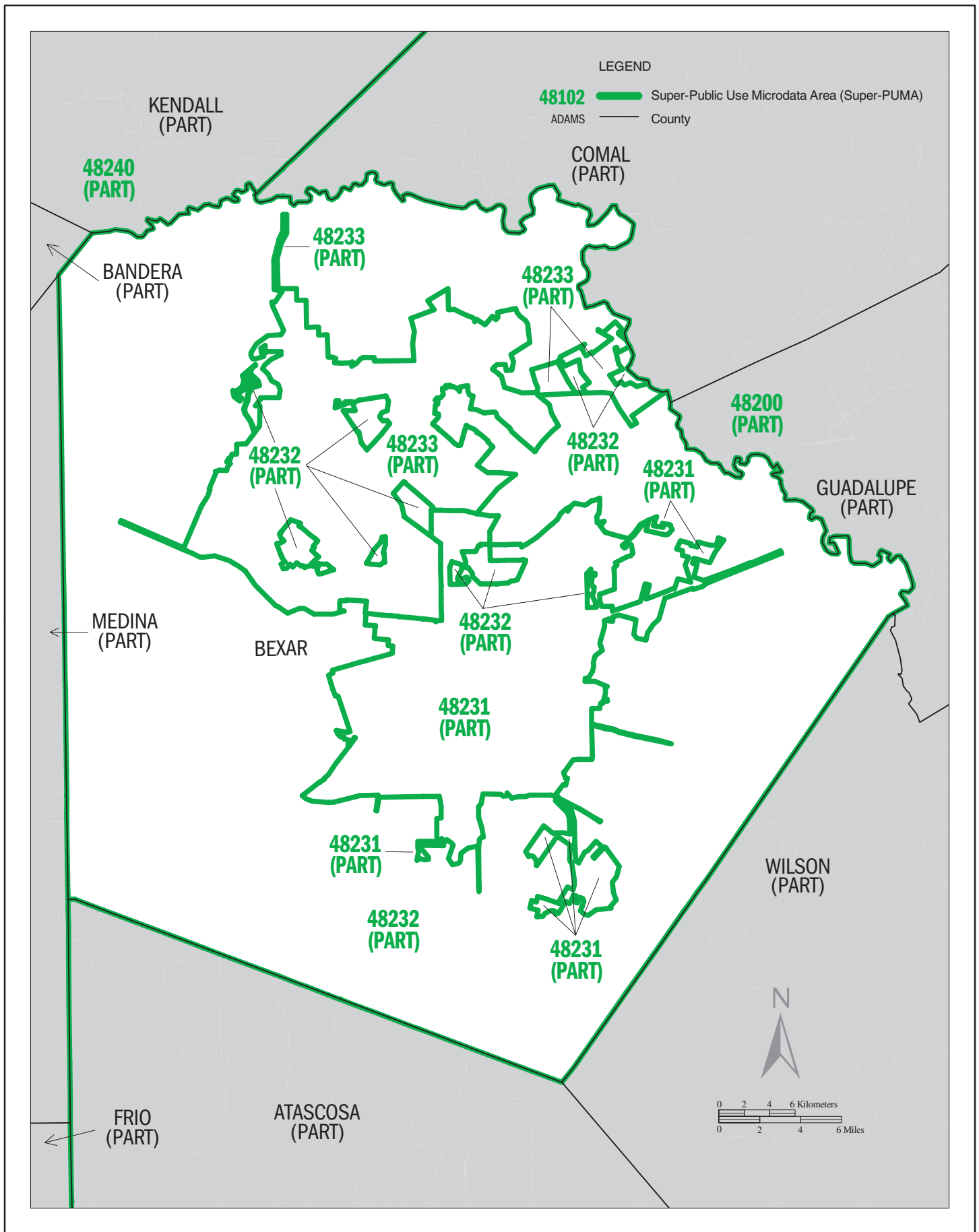


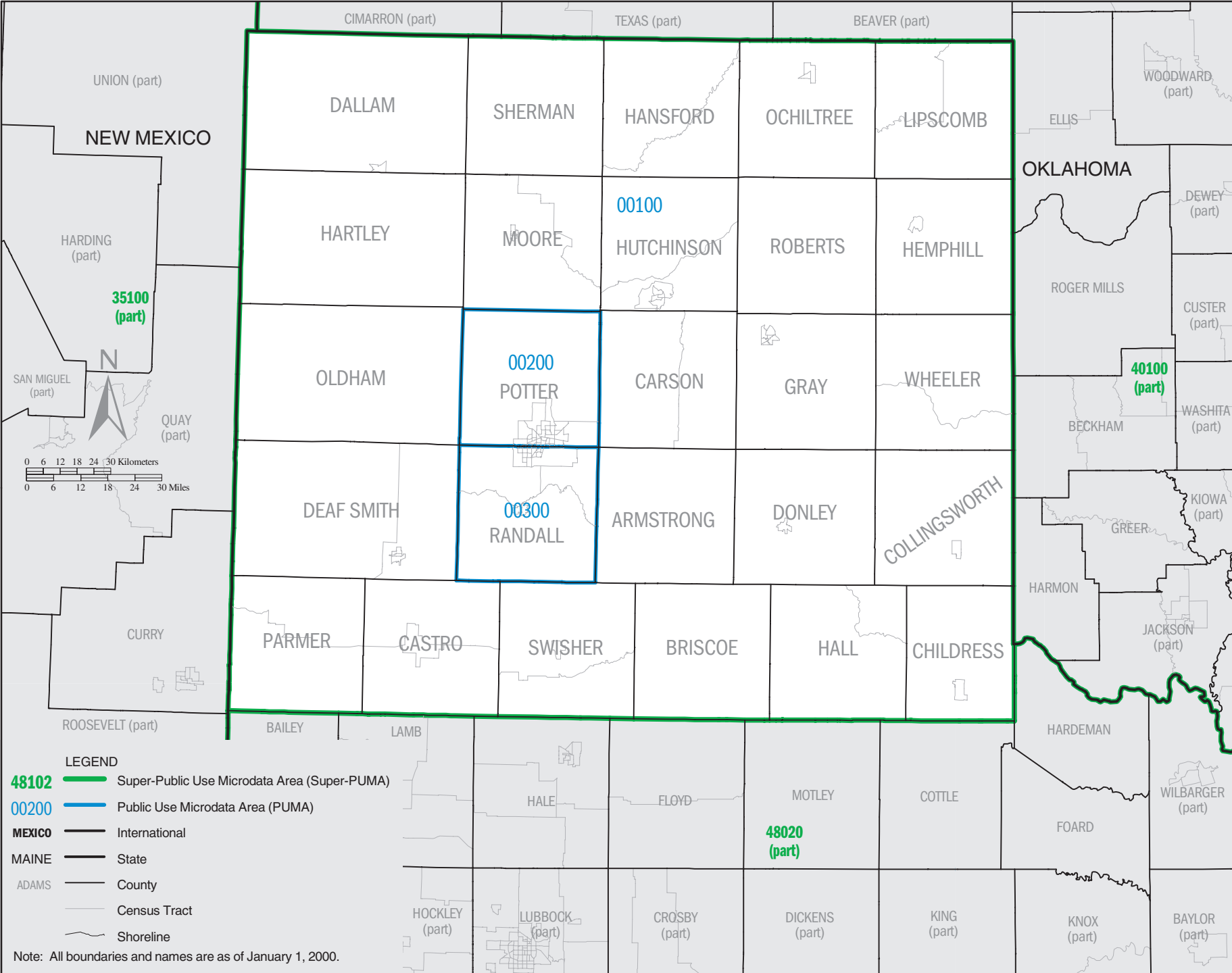






**TEXAS (Inset D) – Census 2000 Super-Public Use Microdata Areas (Super-PUMAs)**





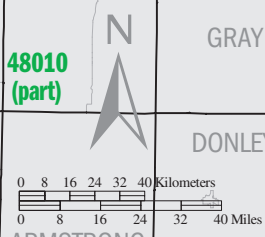
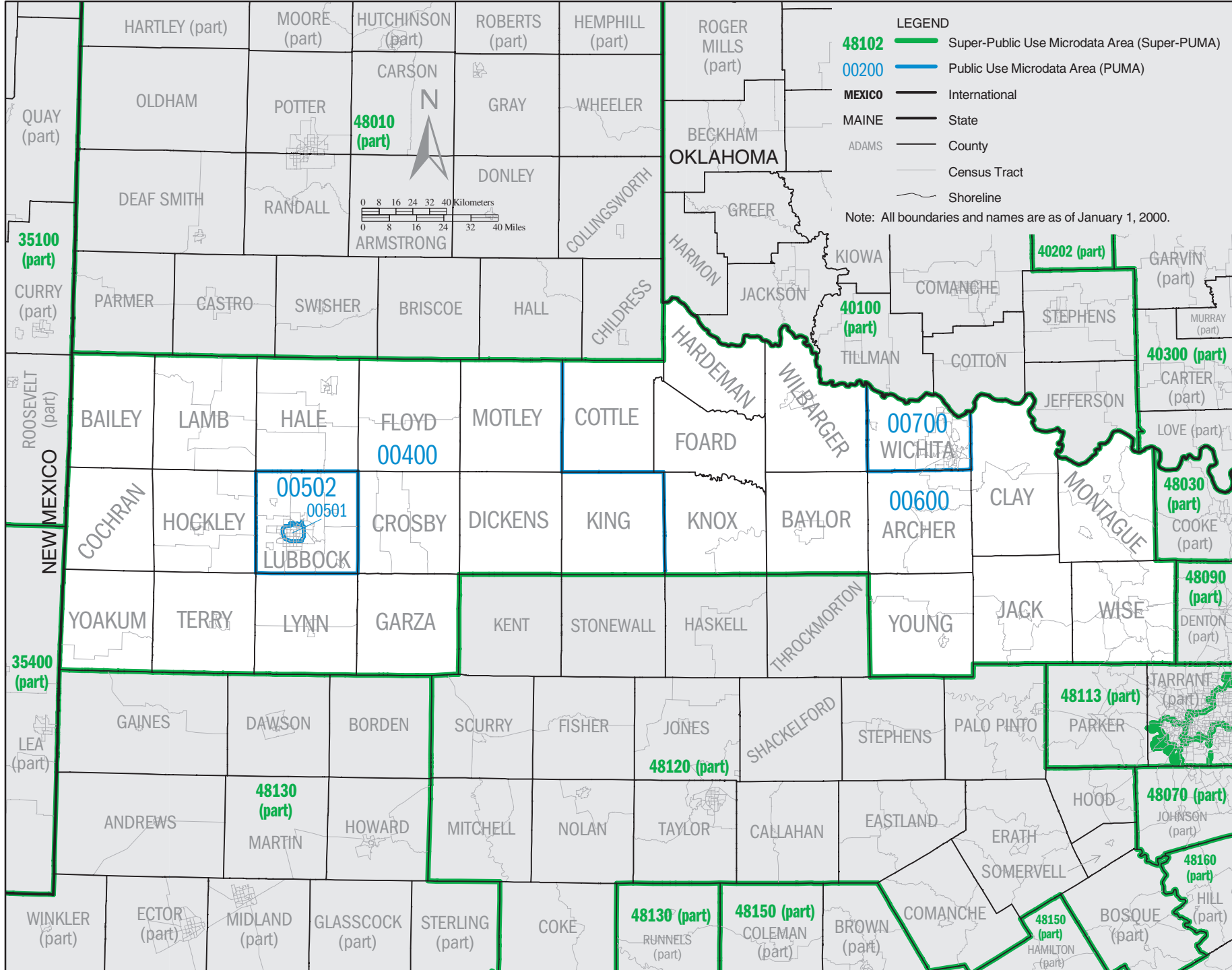
**LEGEND**

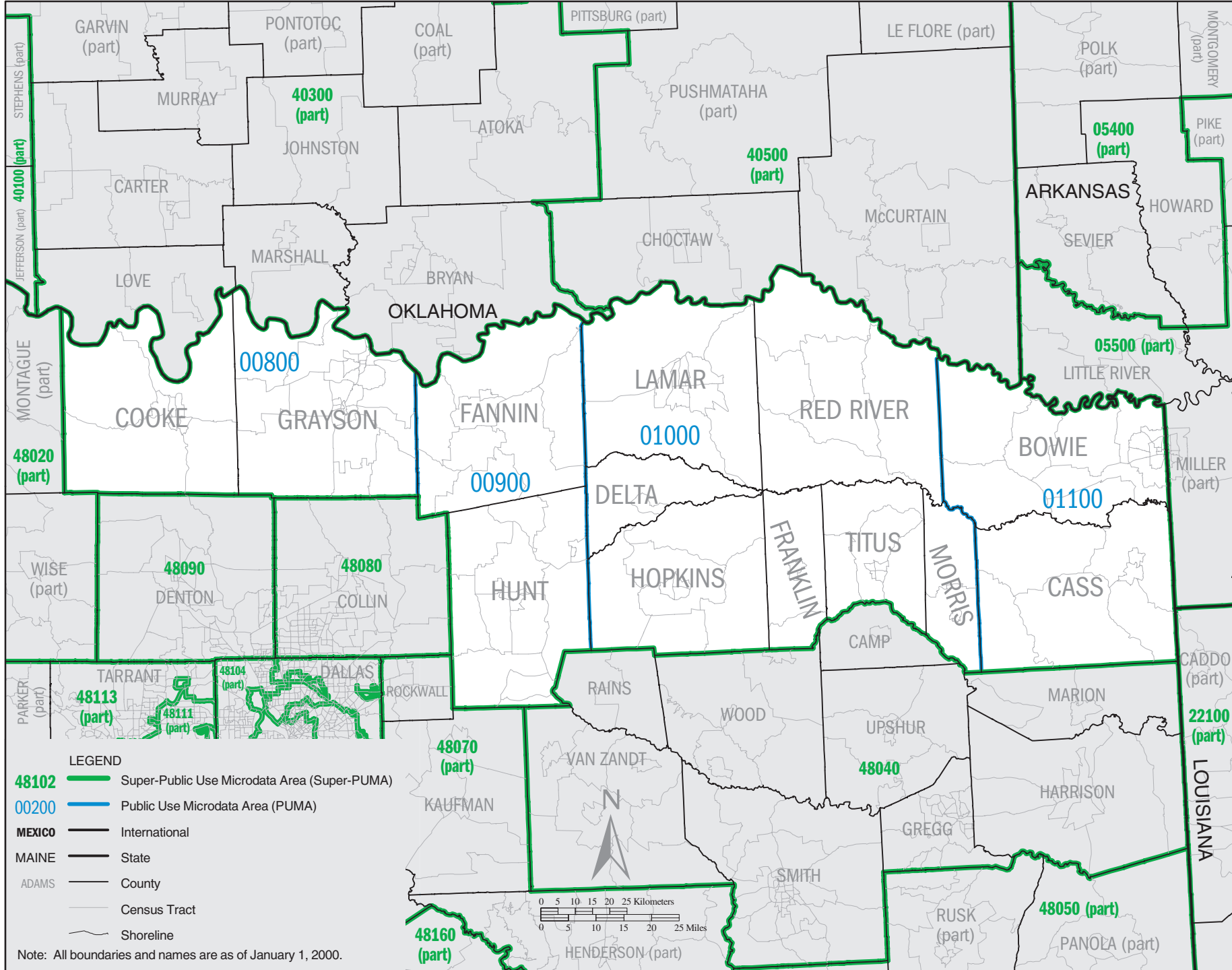
- 48102** Super-Public Use Microdata Area (Super-PUMA)
- 00200** Public Use Microdata Area (PUMA)
- MEXICO** International
- MAINE** State
- ADAMS** County
- Census Tract
- Shoreline

Note: All boundaries and names are as of January 1, 2000.

0 6 12 18 24 30 Kilometers  
0 6 12 18 24 30 Miles

N

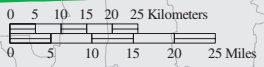




**LEGEND**

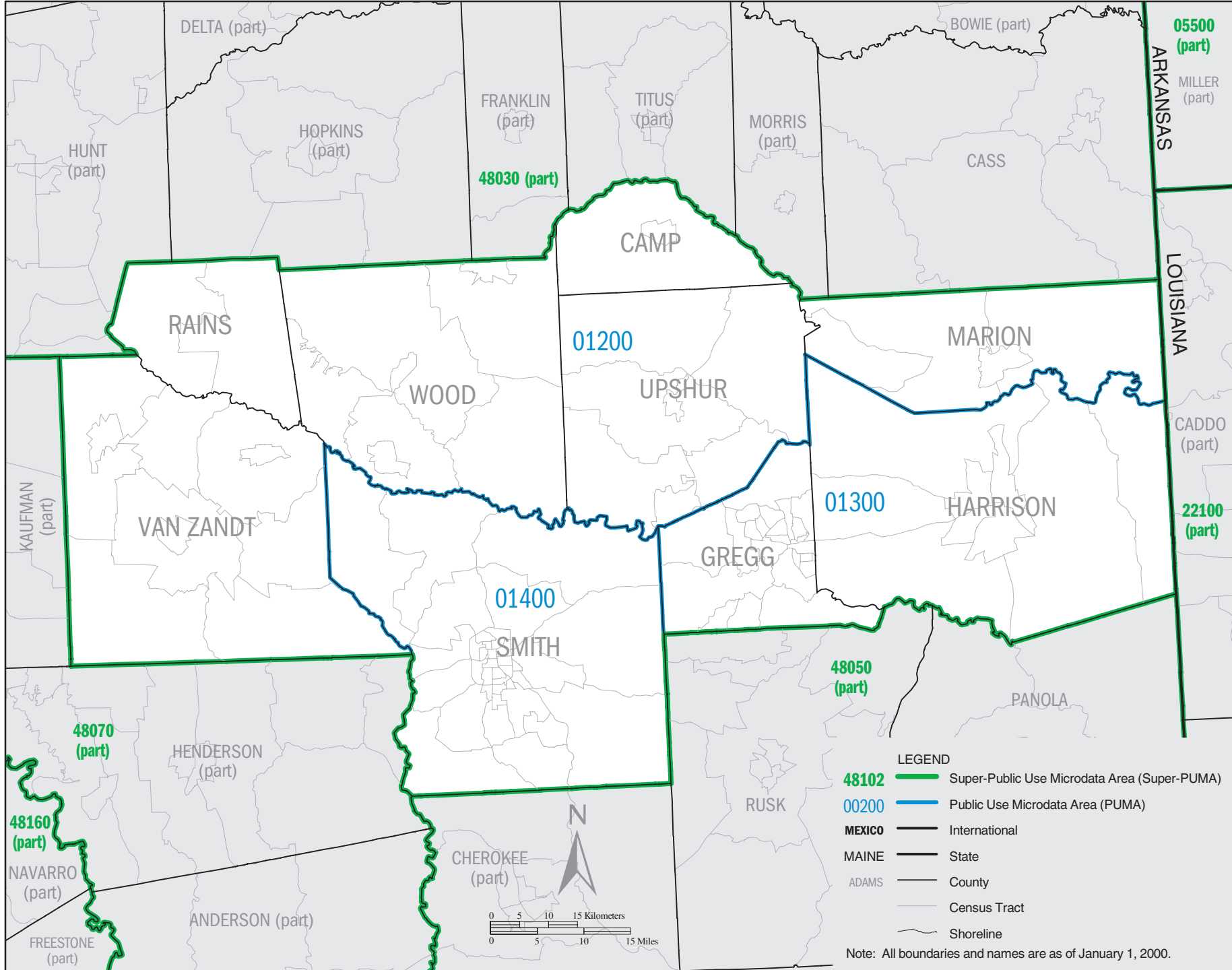
- █ Super-Public Use Microdata Area (Super-PUMA)
- █ Public Use Microdata Area (PUMA)
- MEXICO** — International
- MAINE** — State
- ADAMS** — County
- Census Tract
- Shoreline

Note: All boundaries and names are as of January 1, 2000.

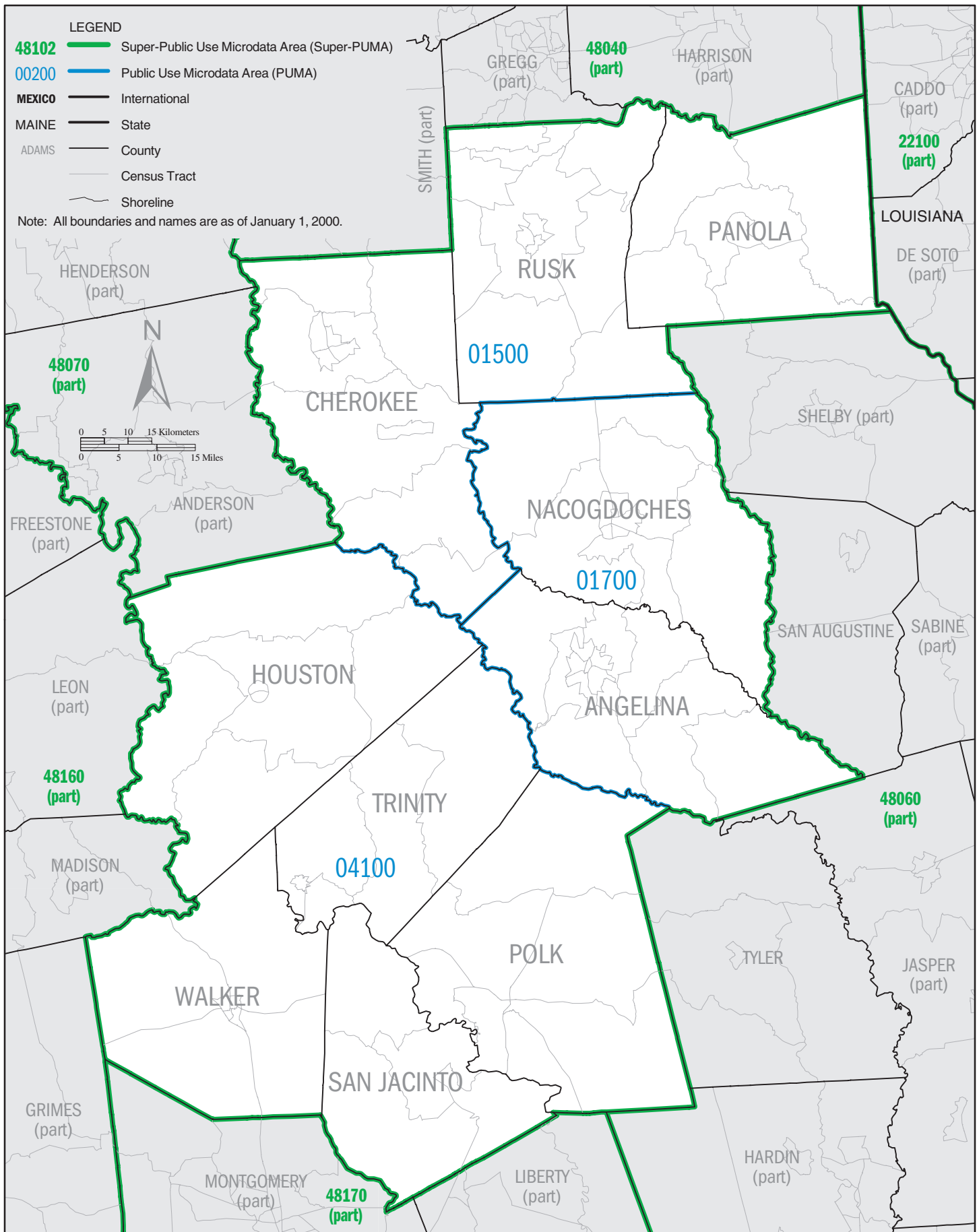




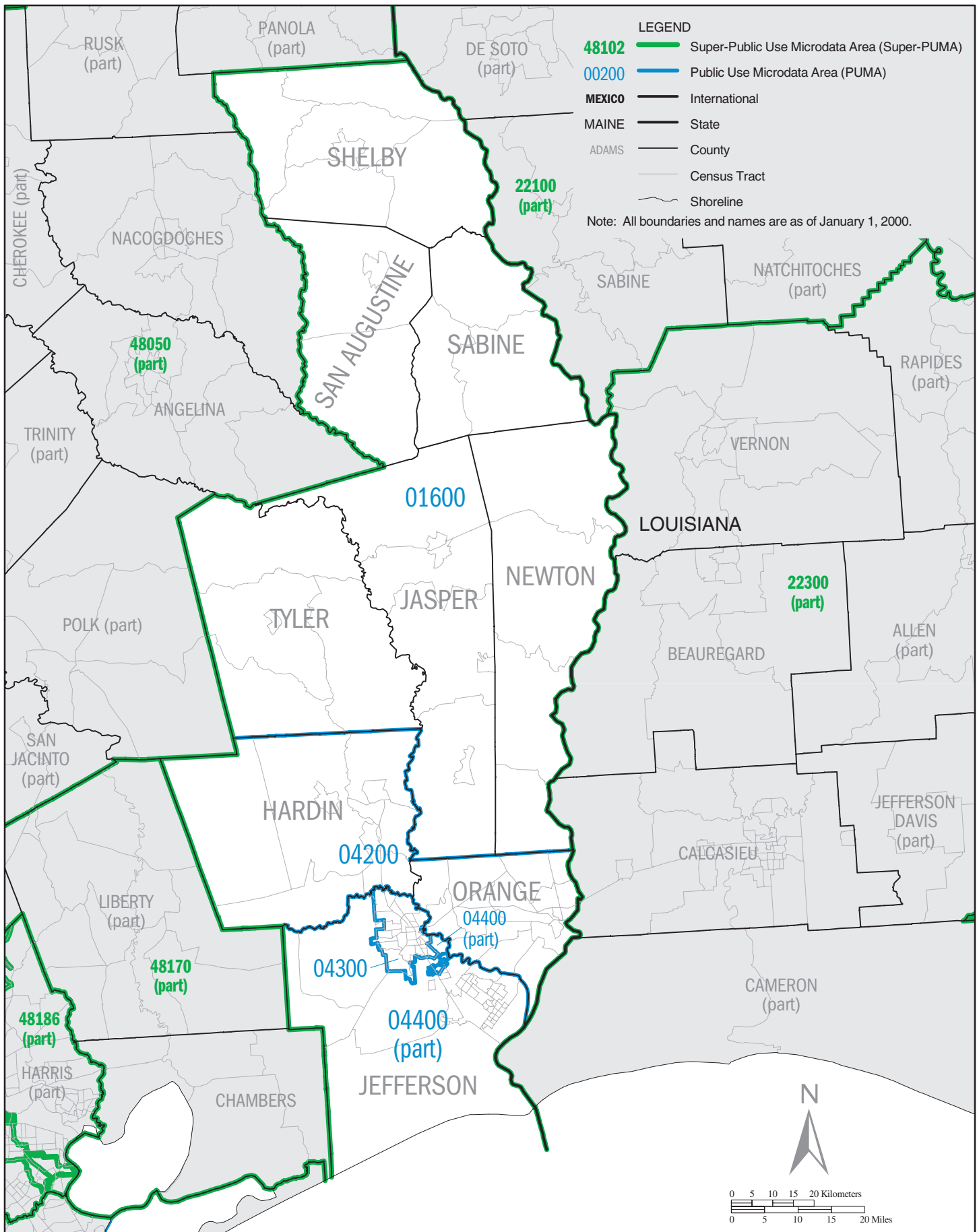
**TEXAS Super-PUMA 48040: Census 2000 Public Use Microdata Areas (PUMAs)**

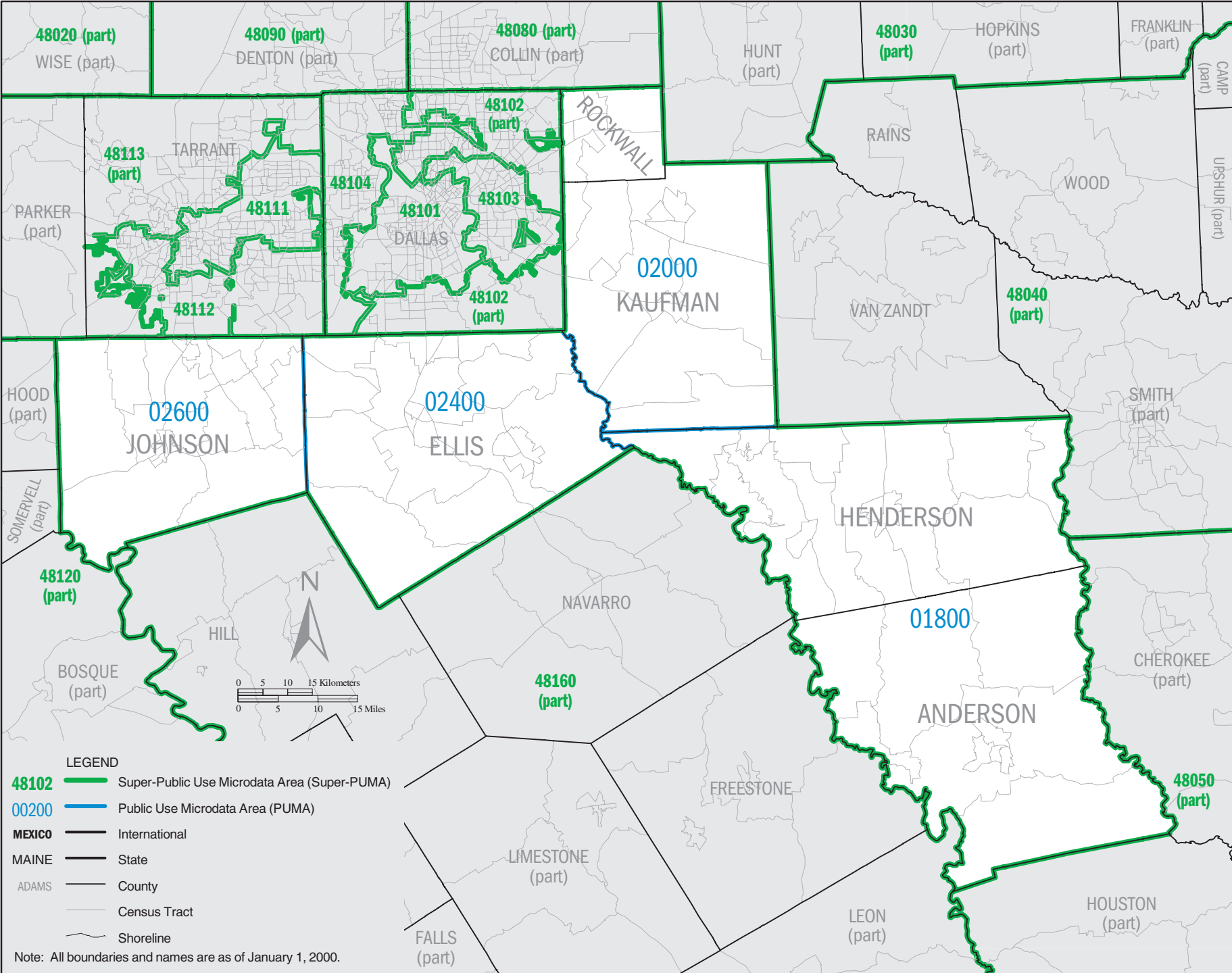


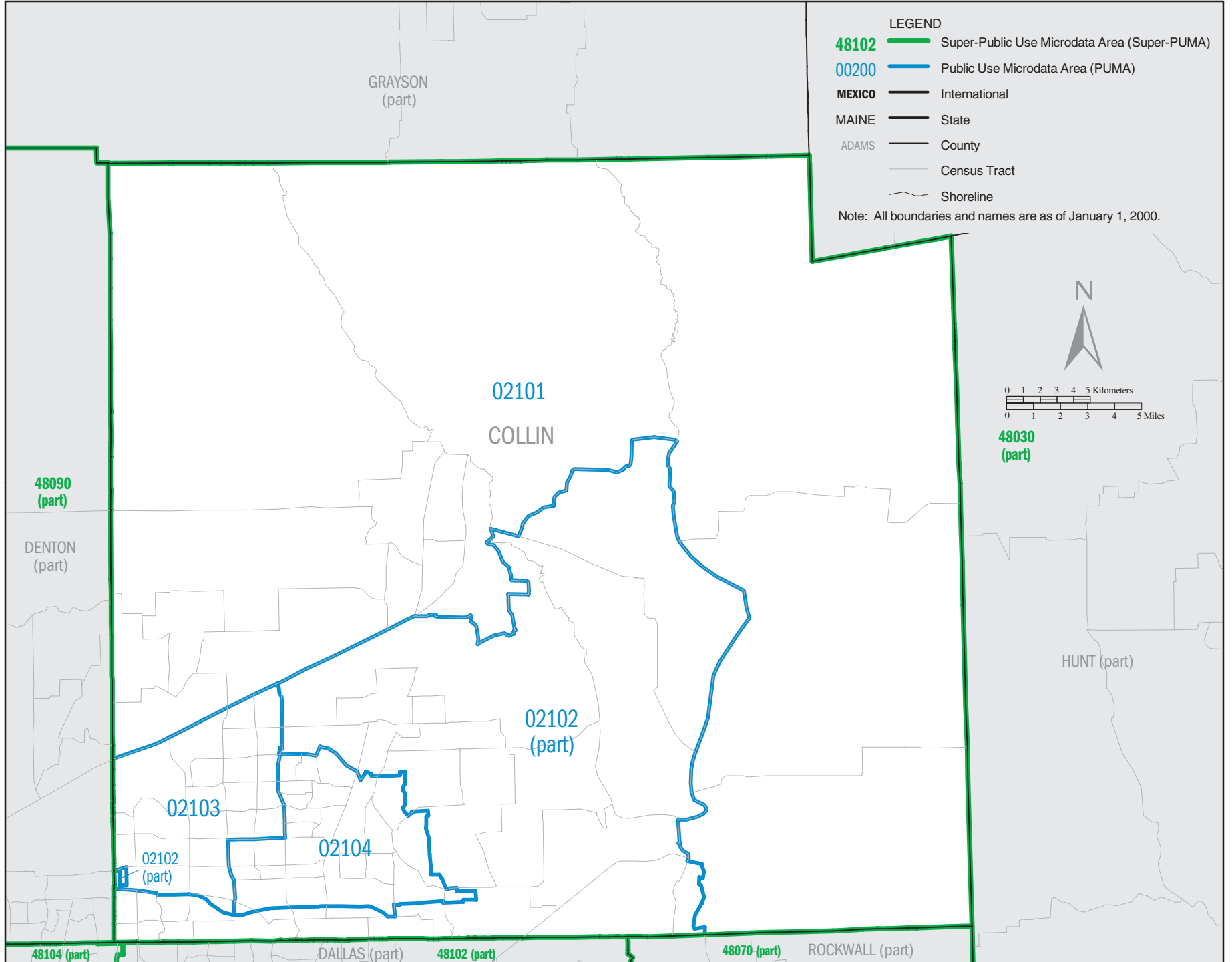
# TEXAS Super-PUMA 48050: Census 2000 Public Use Microdata Areas (PUMAs)

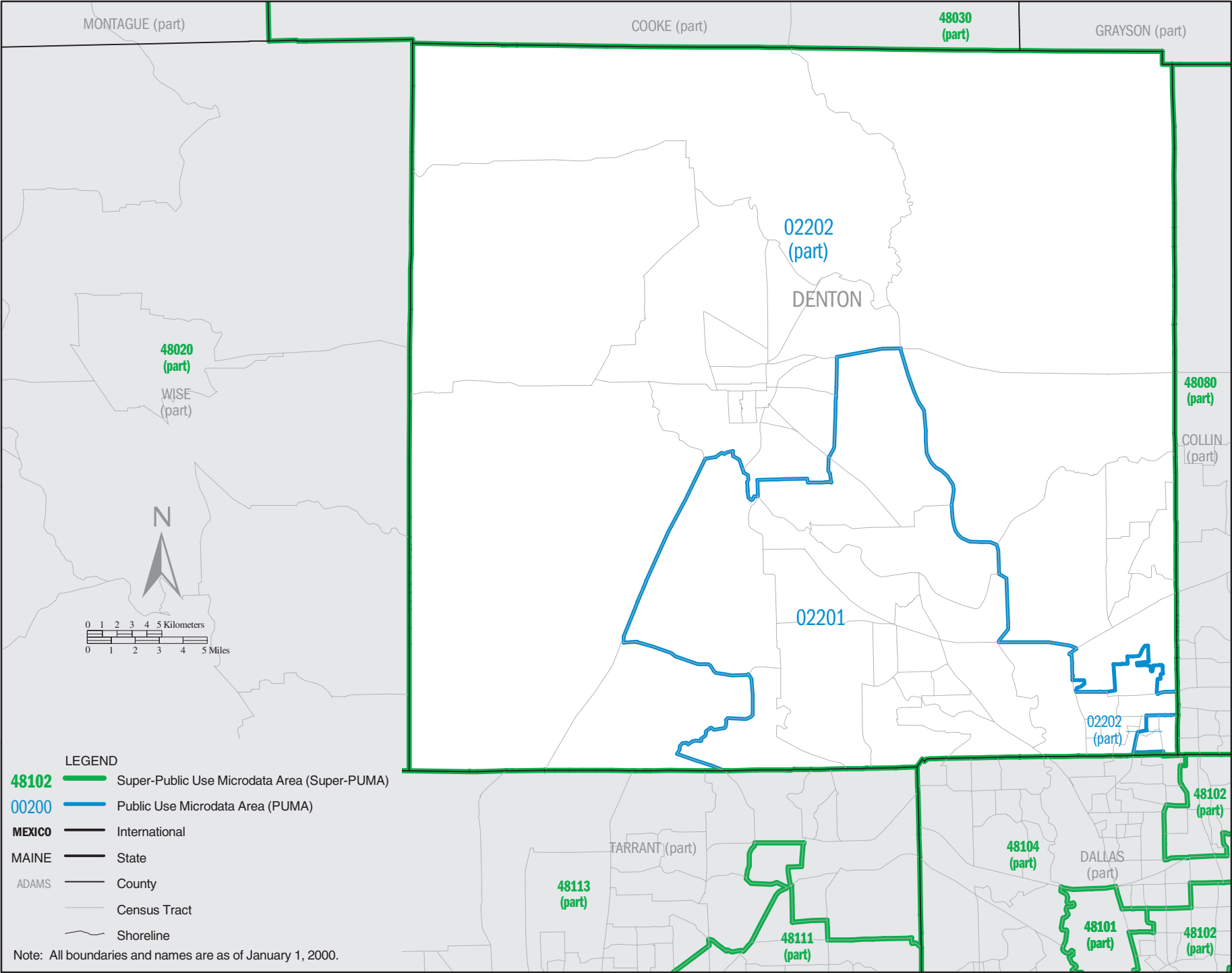


# TEXAS Super-PUMA 48060: Census 2000 Public Use Microdata Areas (PUMAs)



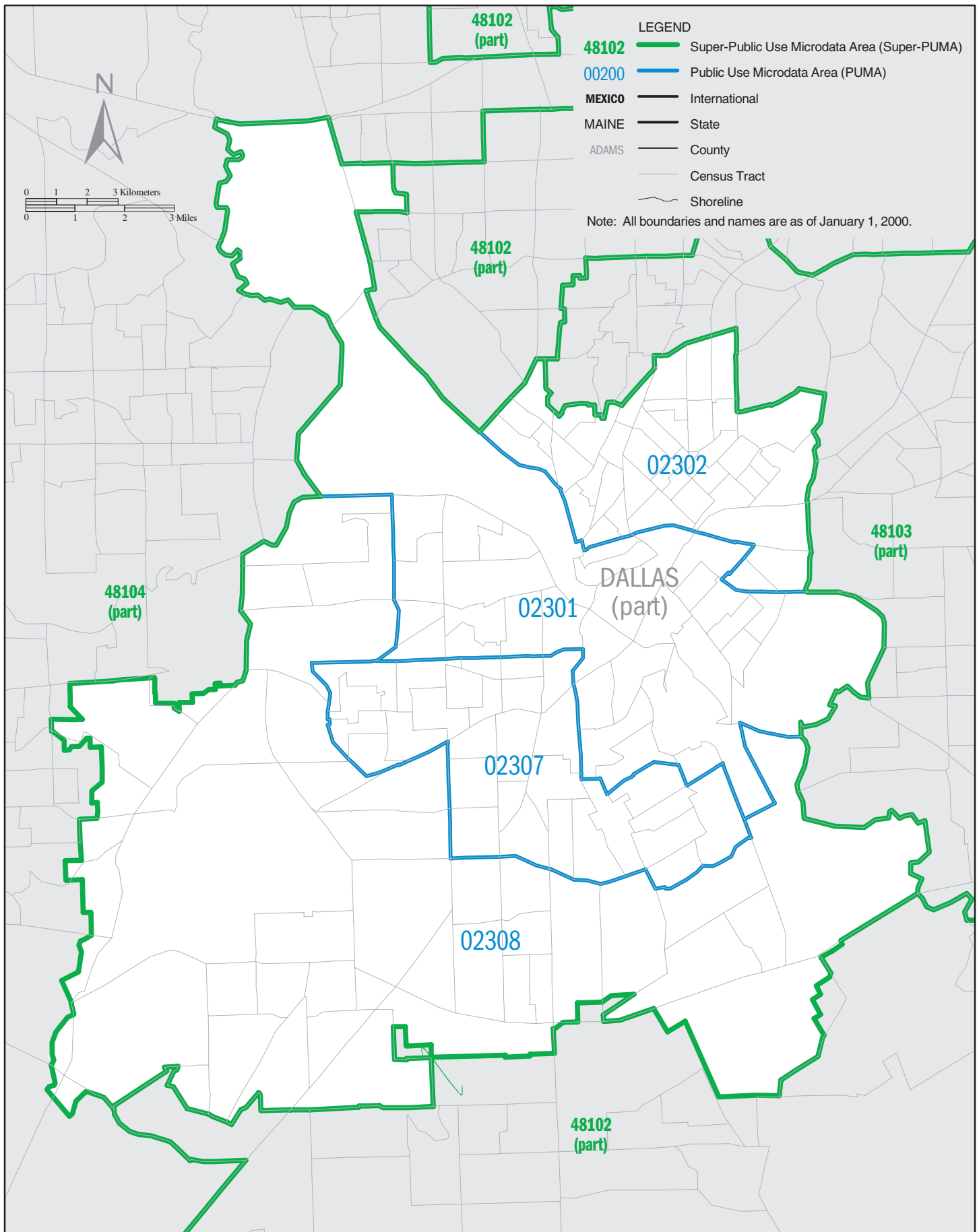




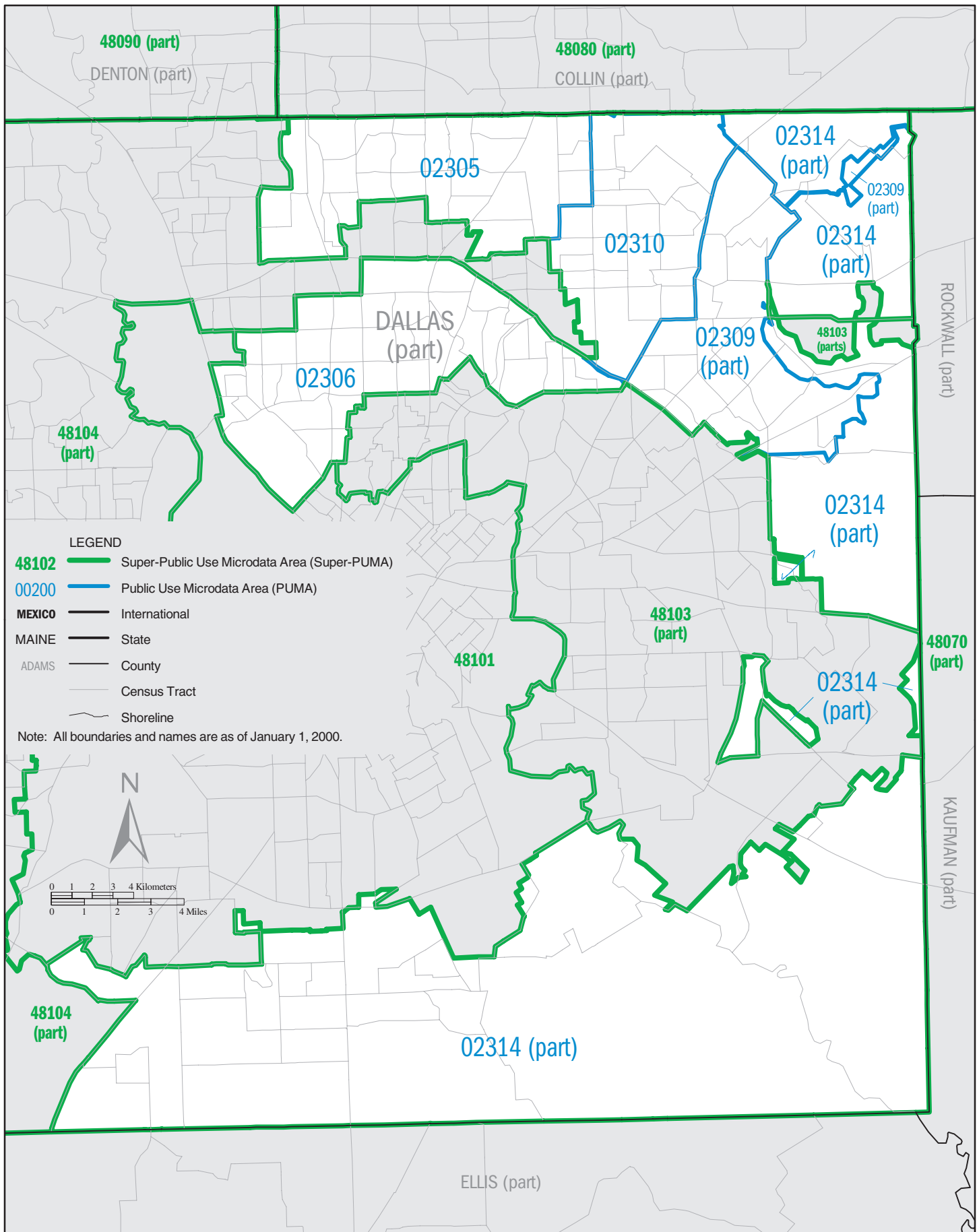


Note: All boundaries and names are as of January 1, 2000.

# TEXAS Super-PUMA 48101: Census 2000 Public Use Microdata Areas (PUMAs)

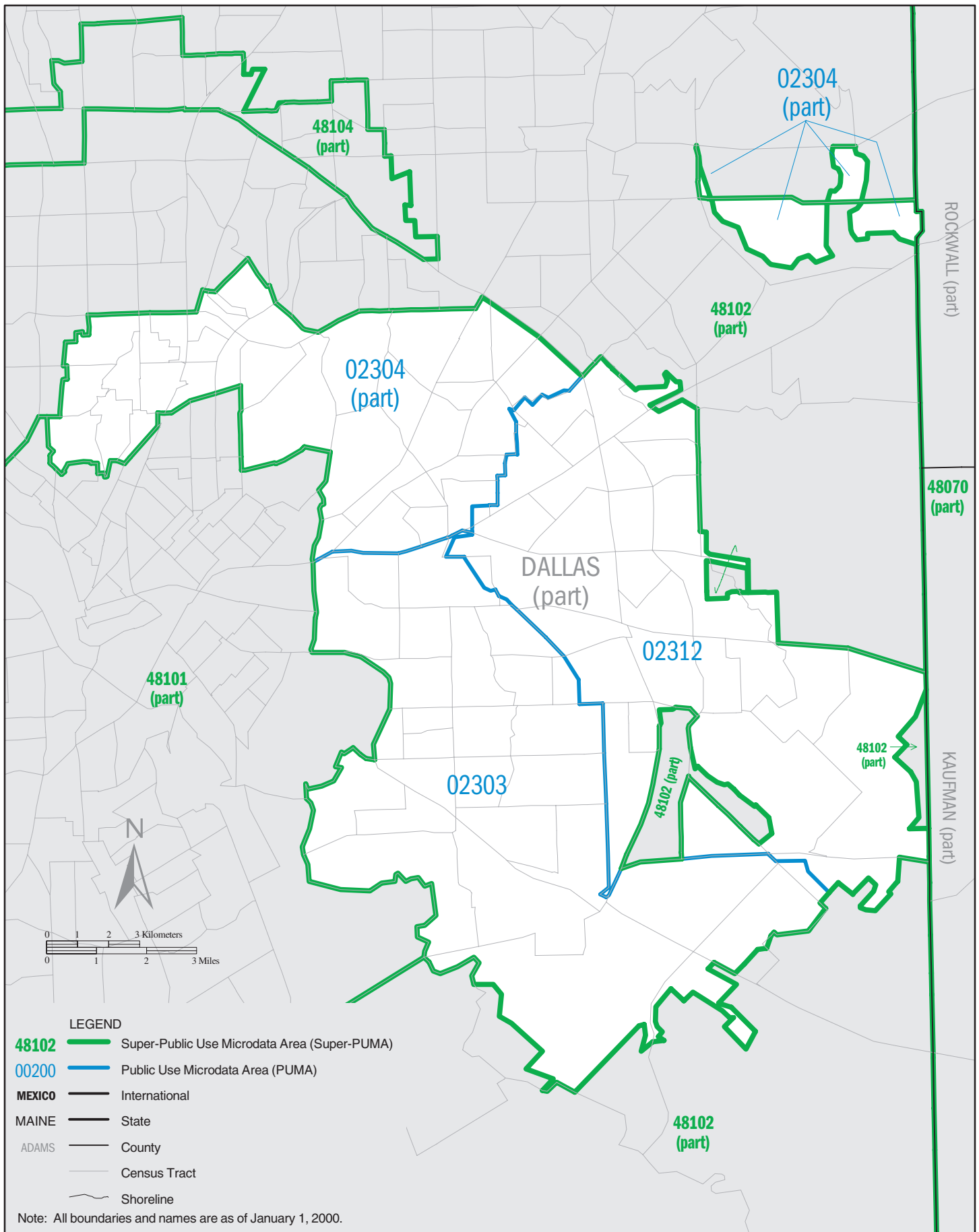


**TEXAS Super-PUMA 48102: Census 2000 Public Use Microdata Areas (PUMAs)**

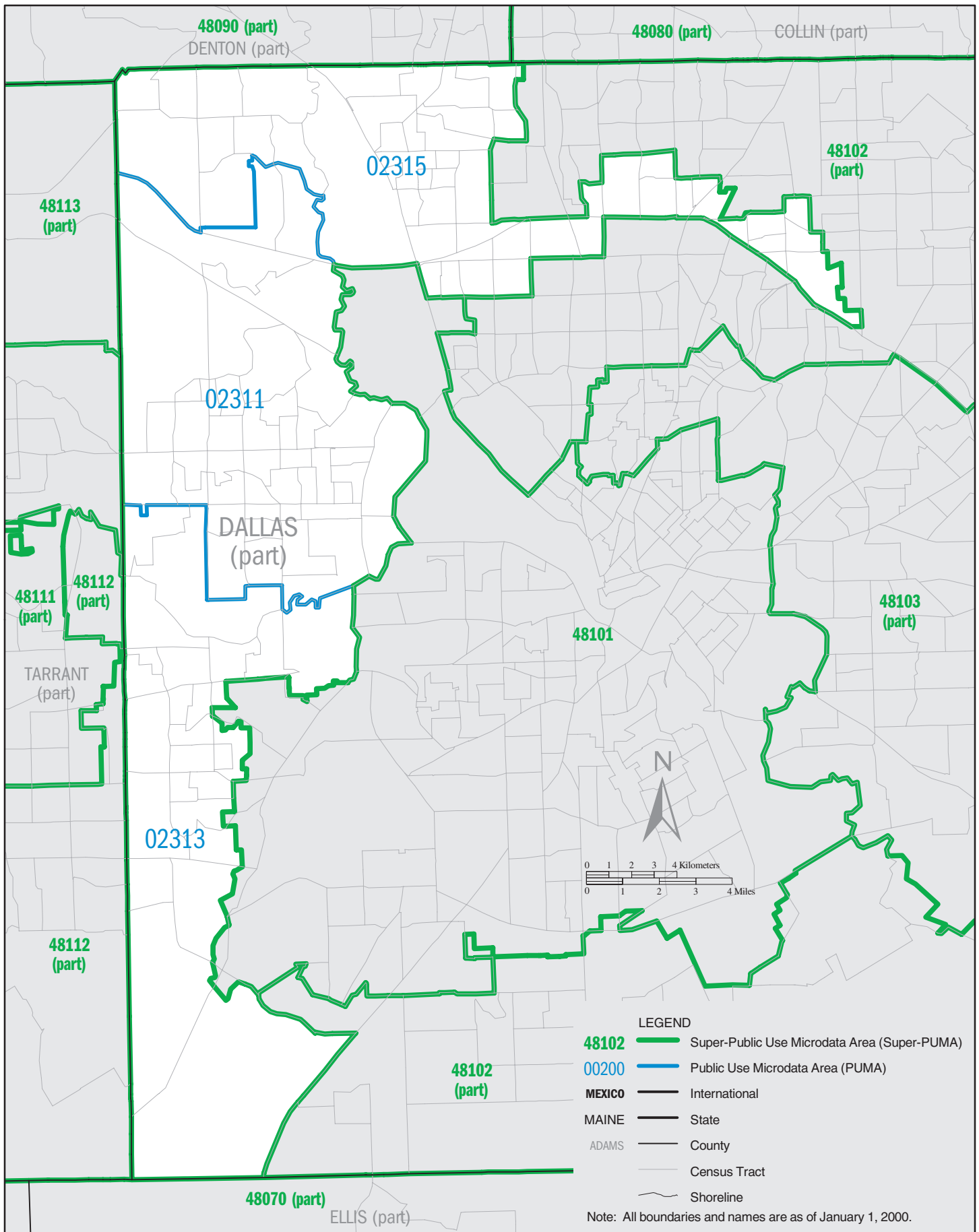




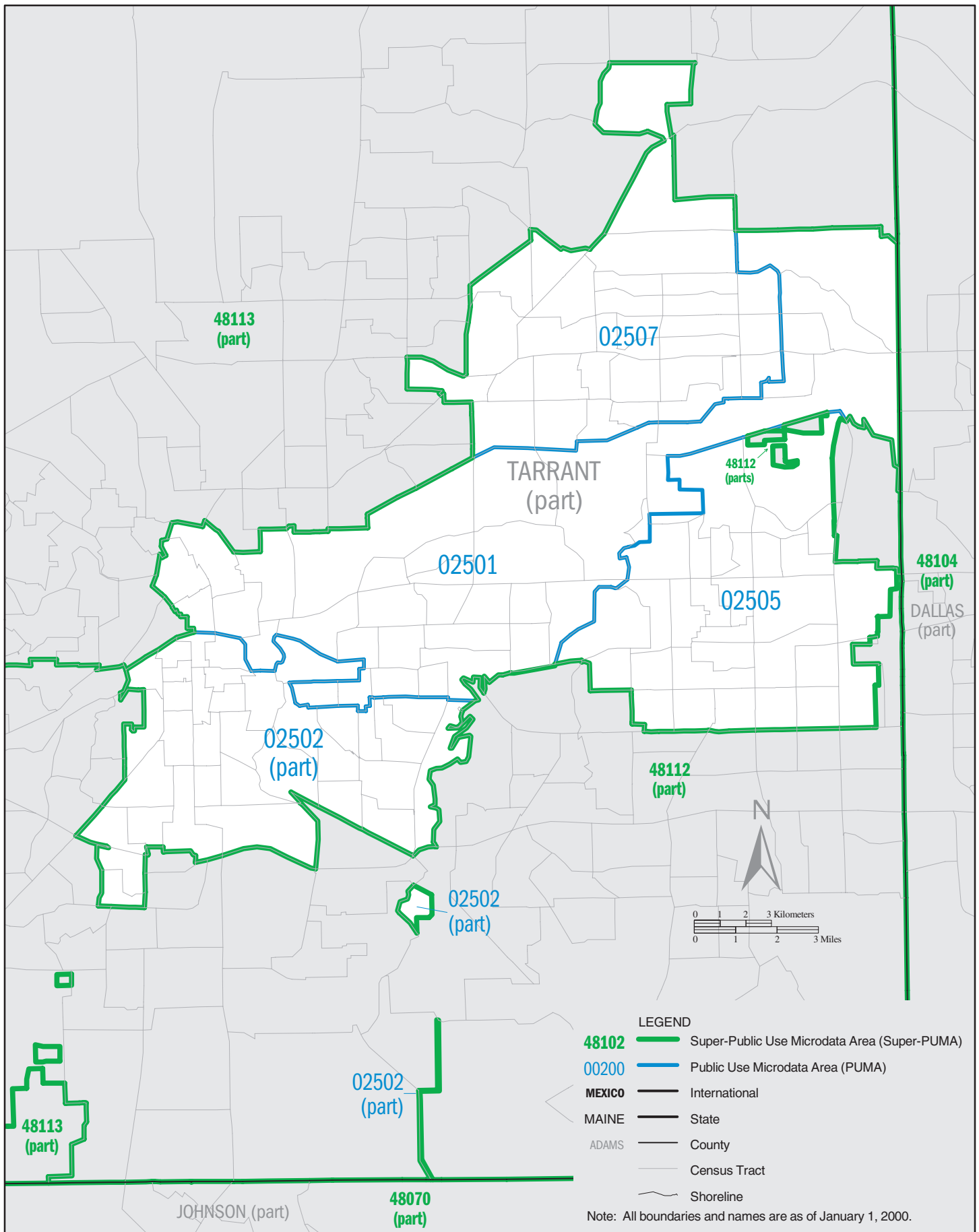
**TEXAS Super-PUMA 48103: Census 2000 Public Use Microdata Areas (PUMAs)**

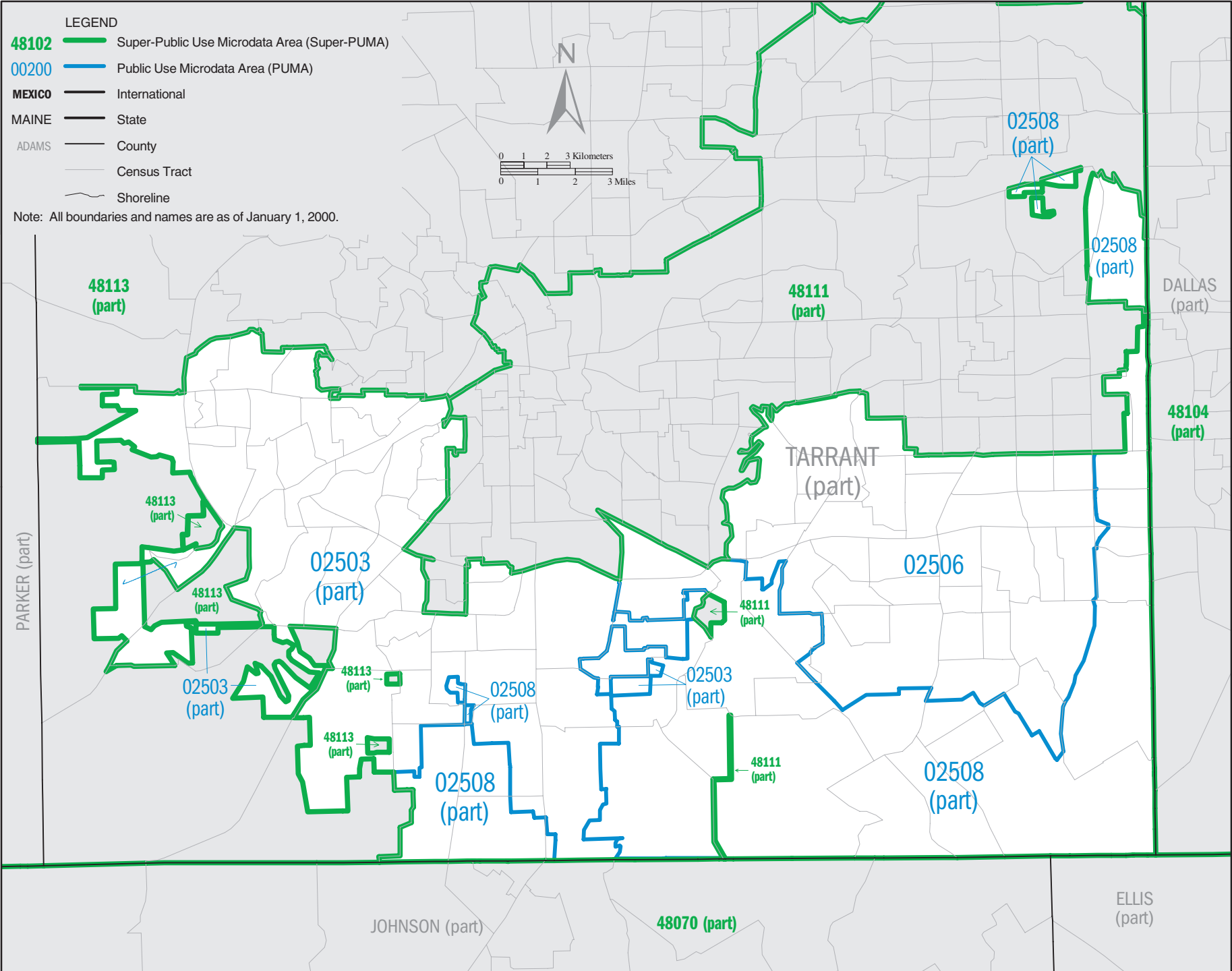


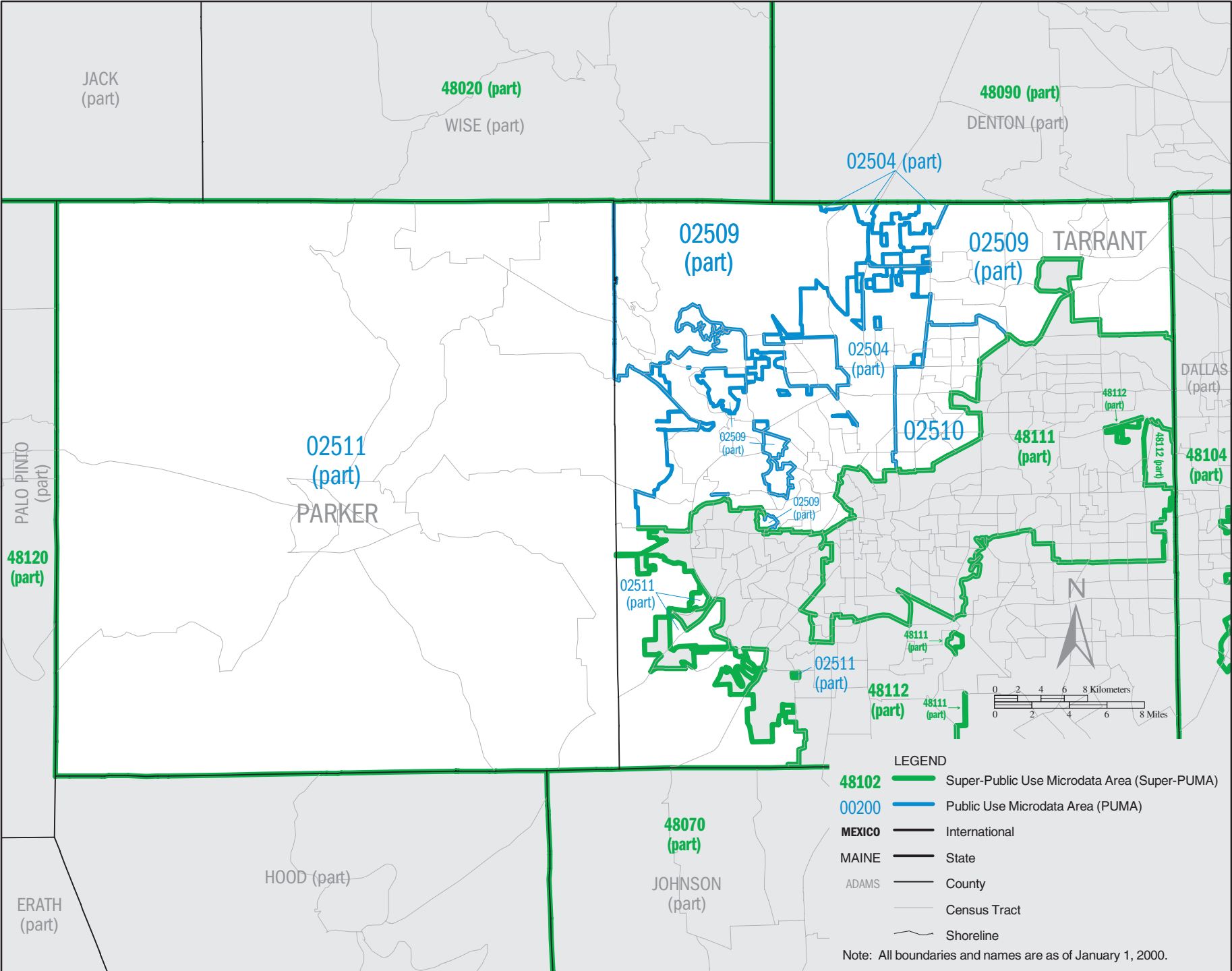
**TEXAS Super-PUMA 48104: Census 2000 Public Use Microdata Areas (PUMAs)**

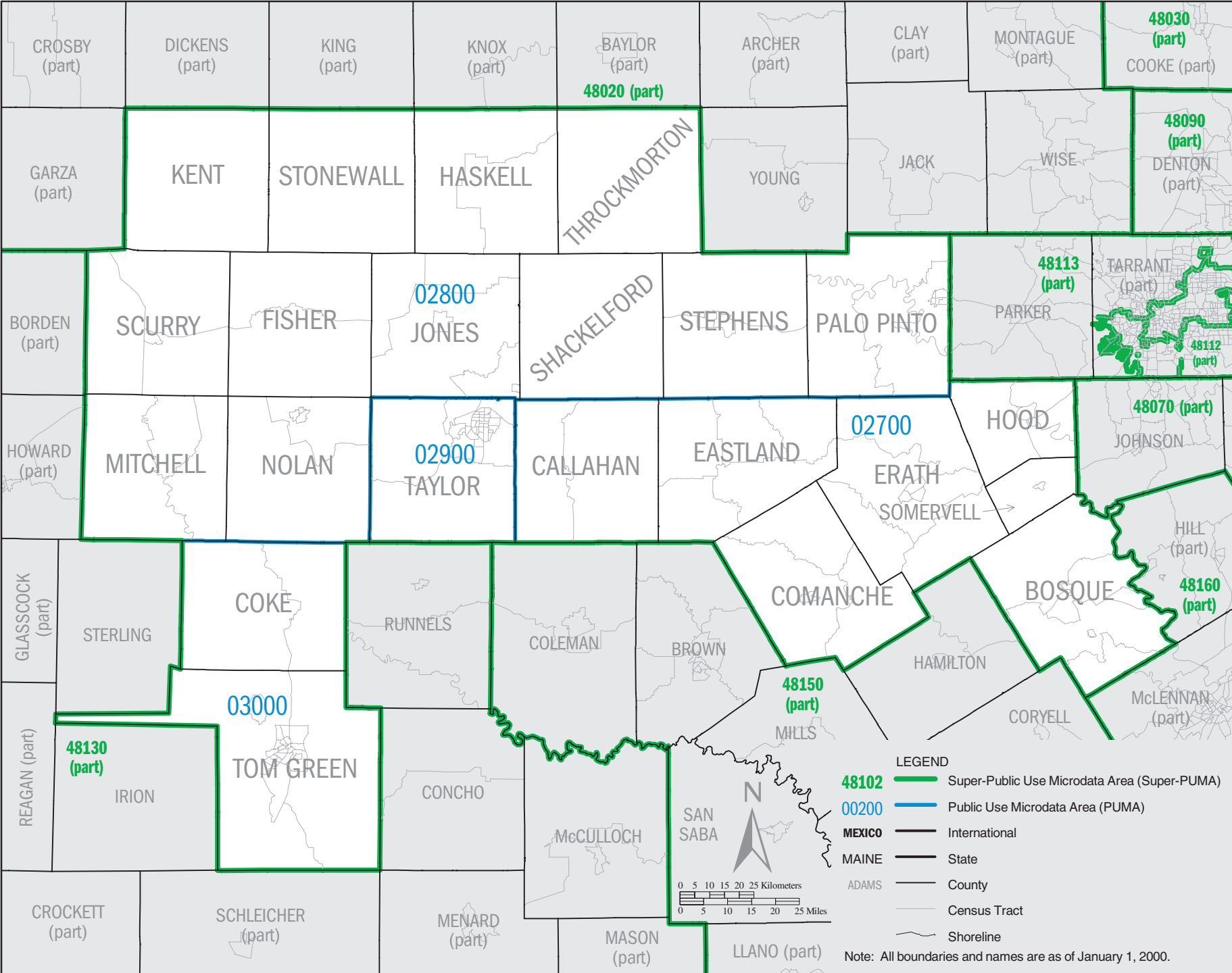


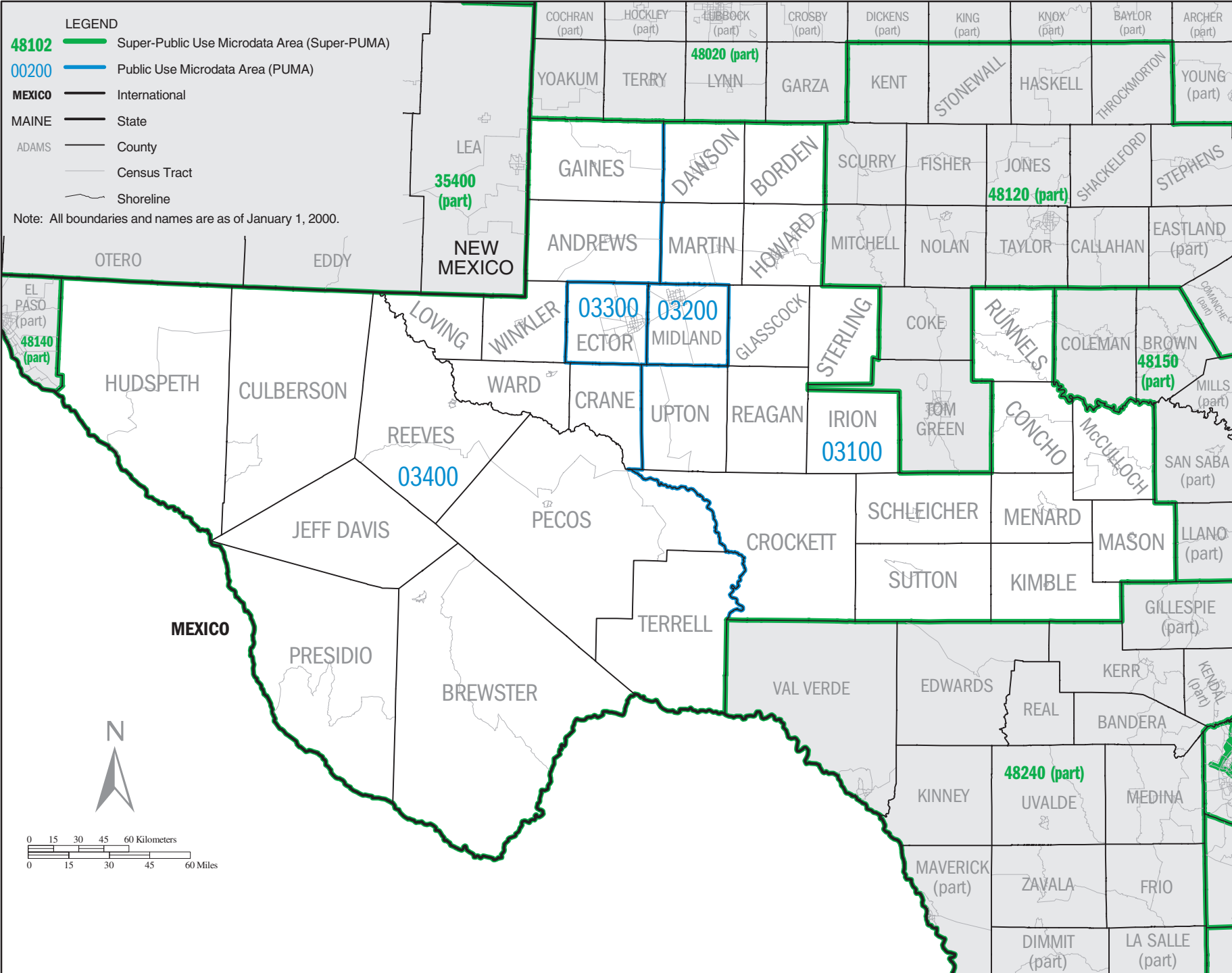
**TEXAS Super-PUMA 48111: Census 2000 Public Use Microdata Areas (PUMAs)**



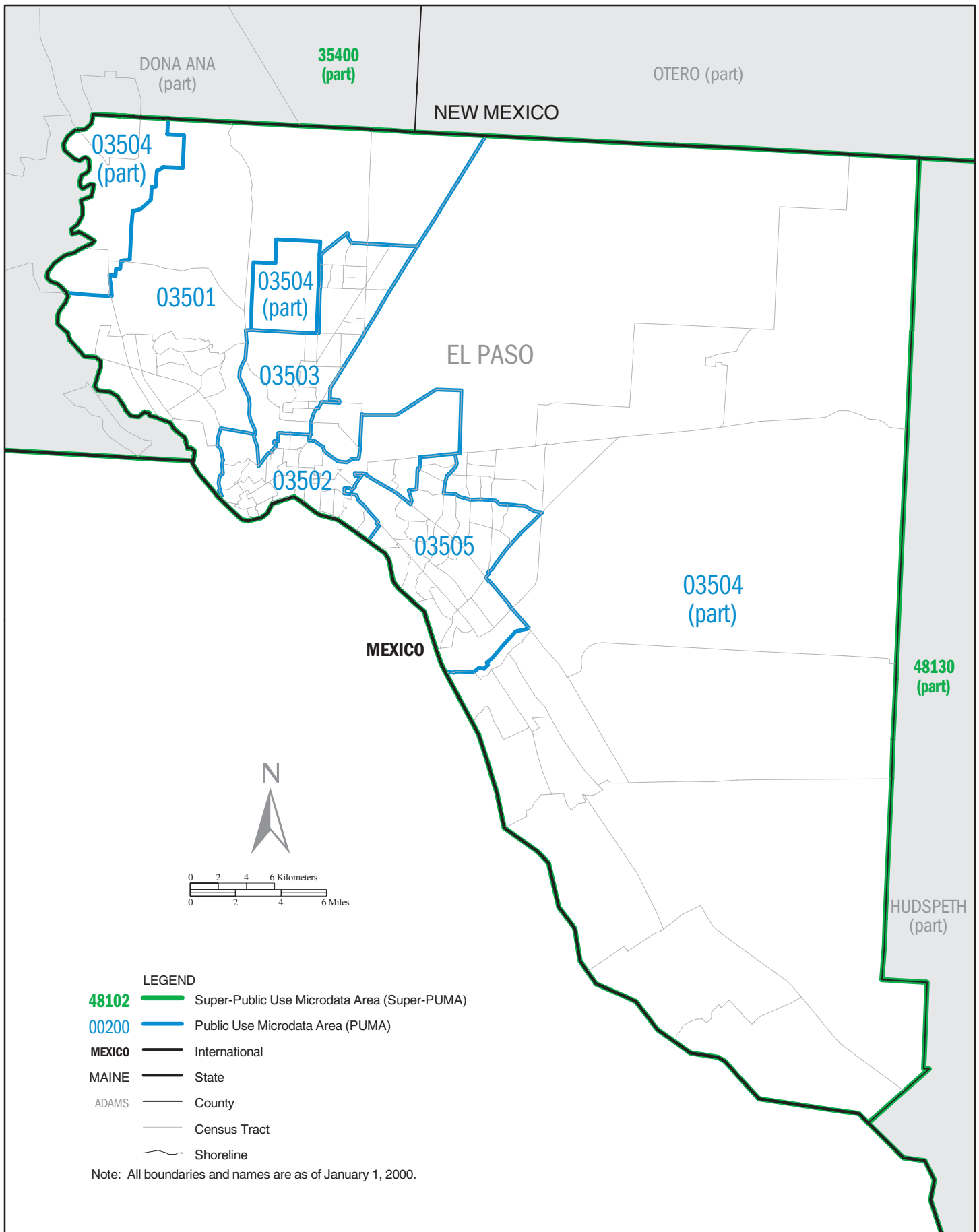




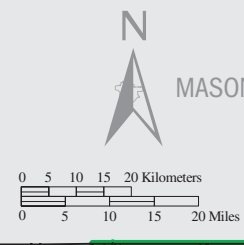
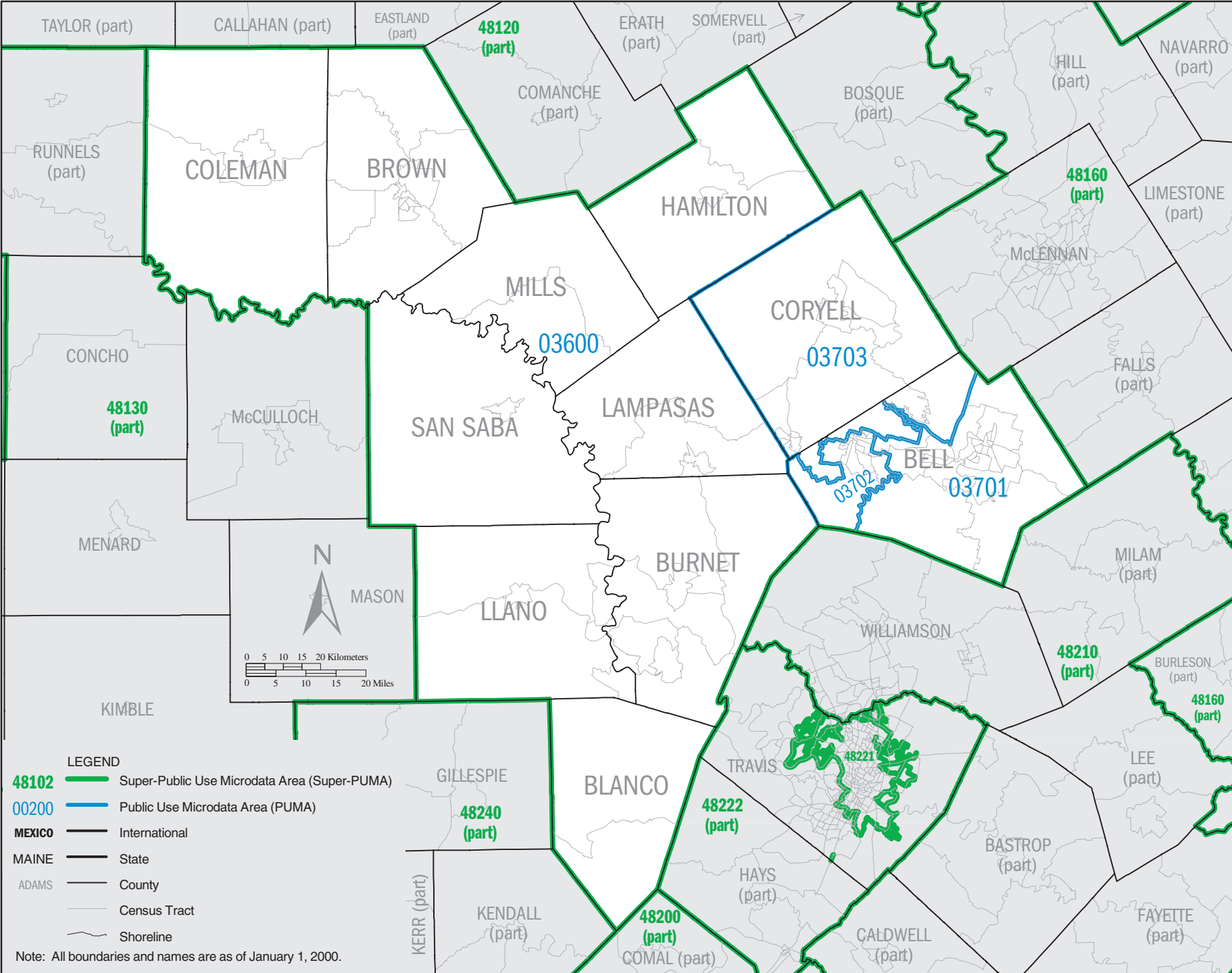




**TEXAS Super-PUMA 48140: Census 2000 Public Use Microdata Areas (PUMAs)**





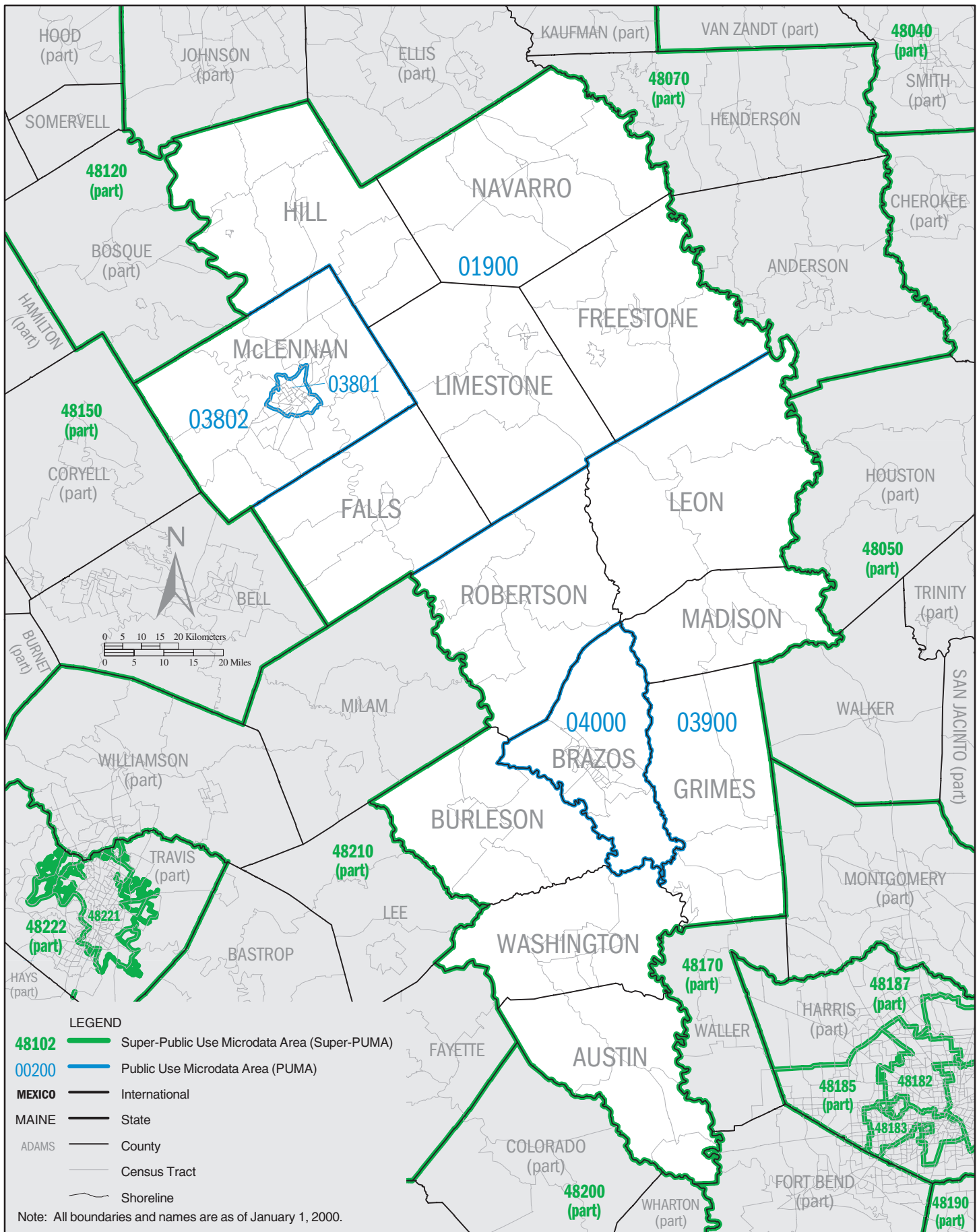


**LEGEND**

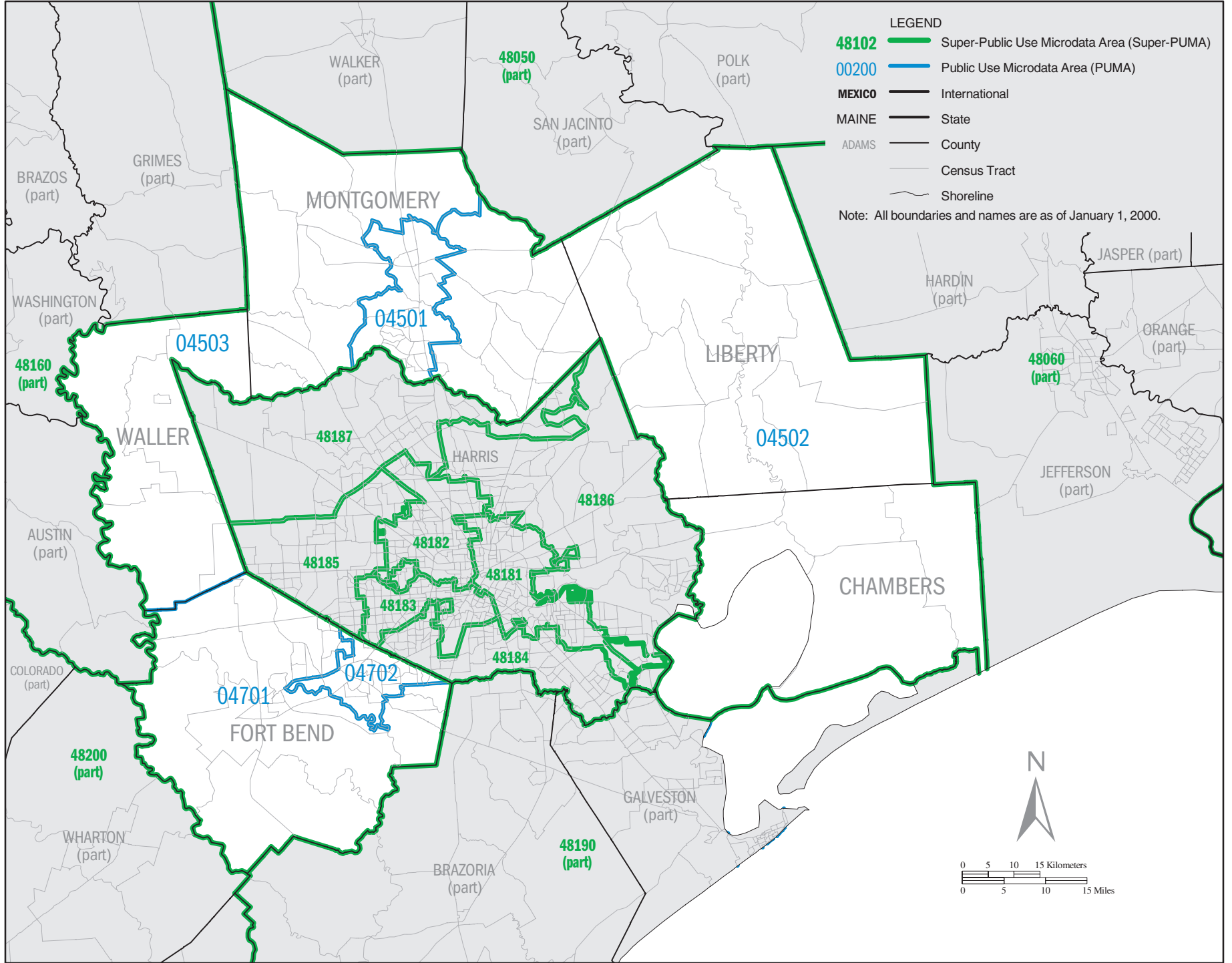
- 48102** Super-Public Use Microdata Area (Super-PUMA)
- 00200** Public Use Microdata Area (PUMA)
- MEXICO** International
- MAINE** State
- ADAMS** County
- Census Tract
- Shoreline

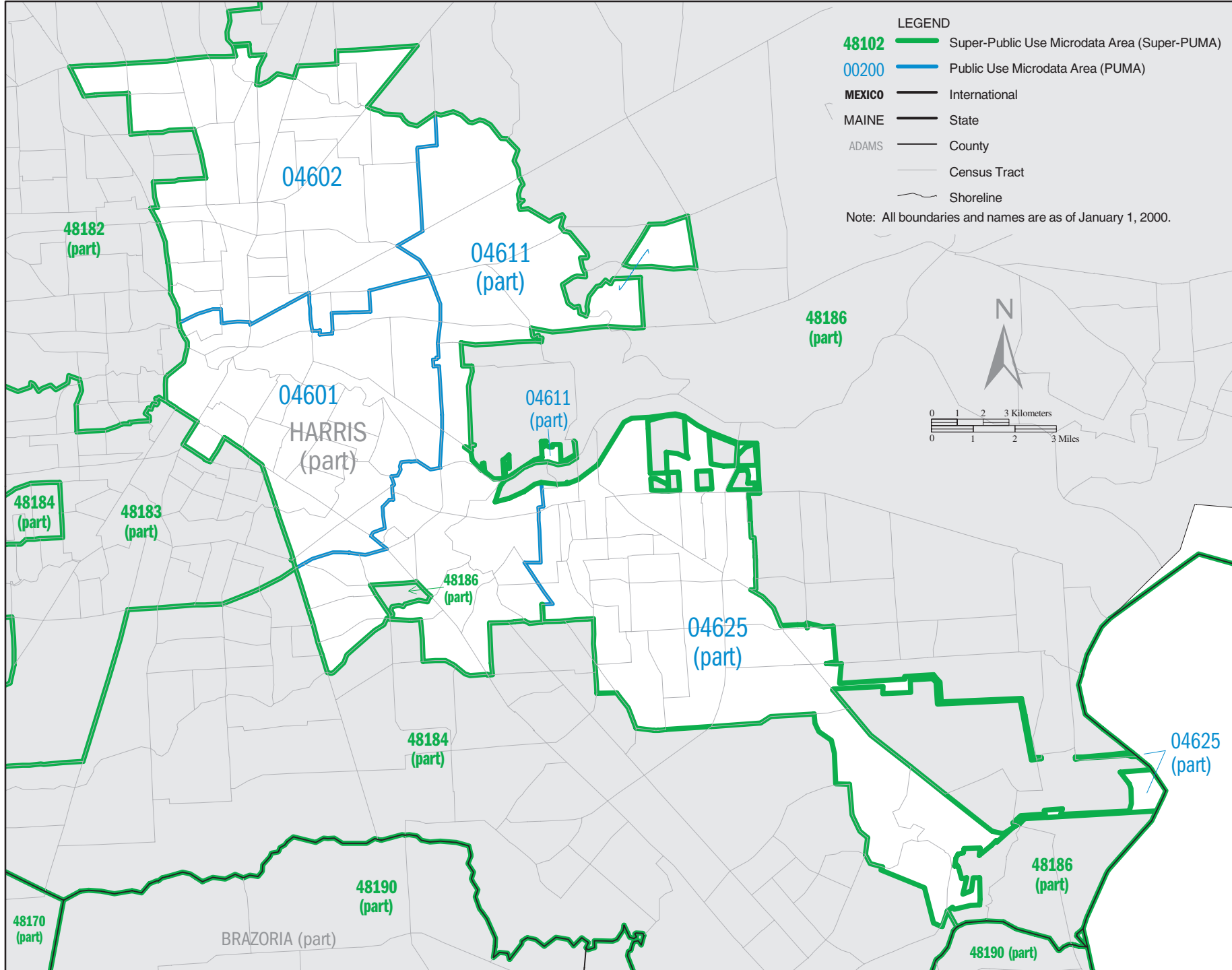
Note: All boundaries and names are as of January 1, 2000.

**TEXAS Super-PUMA 48160: Census 2000 Public Use Microdata Areas (PUMAs)**

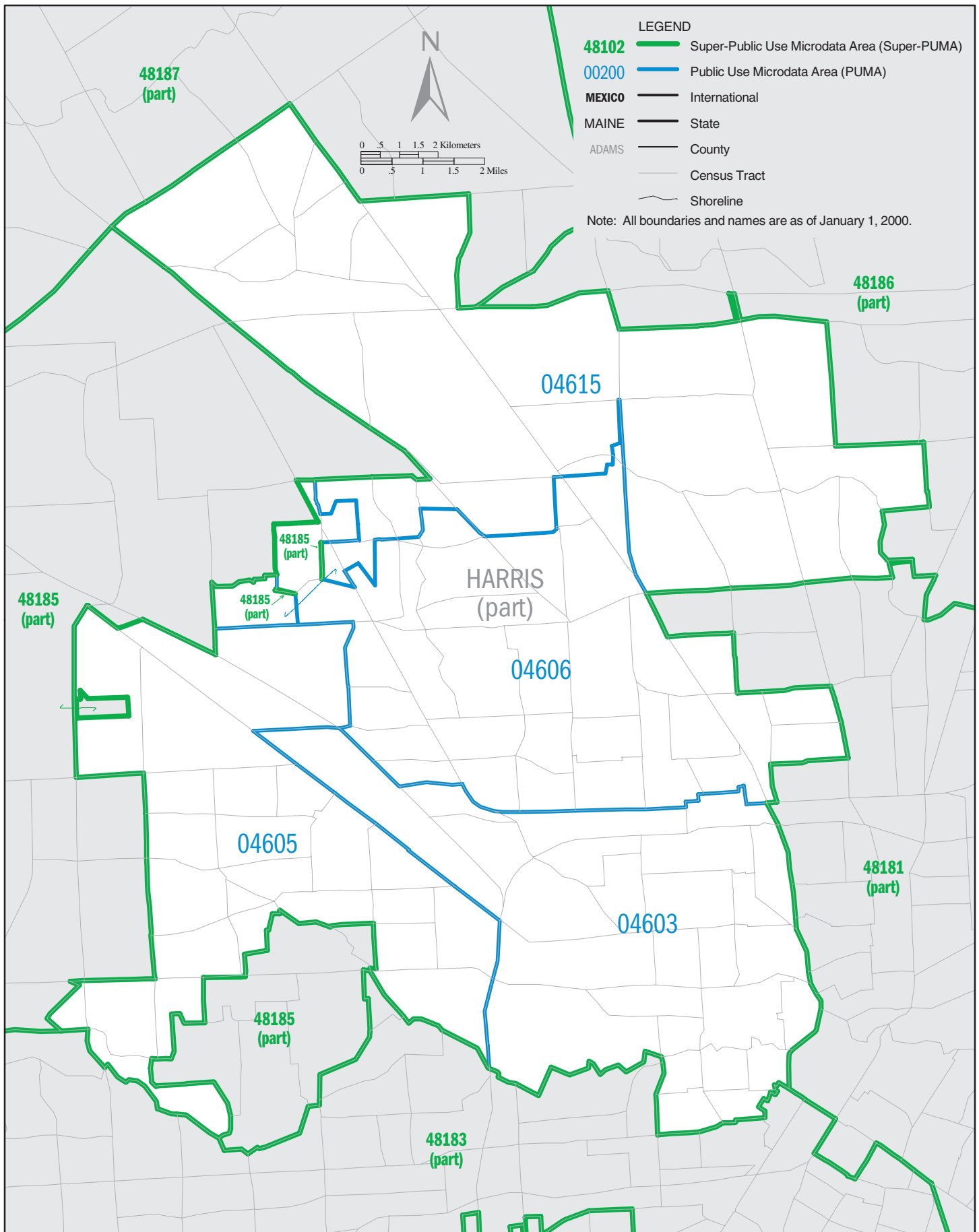


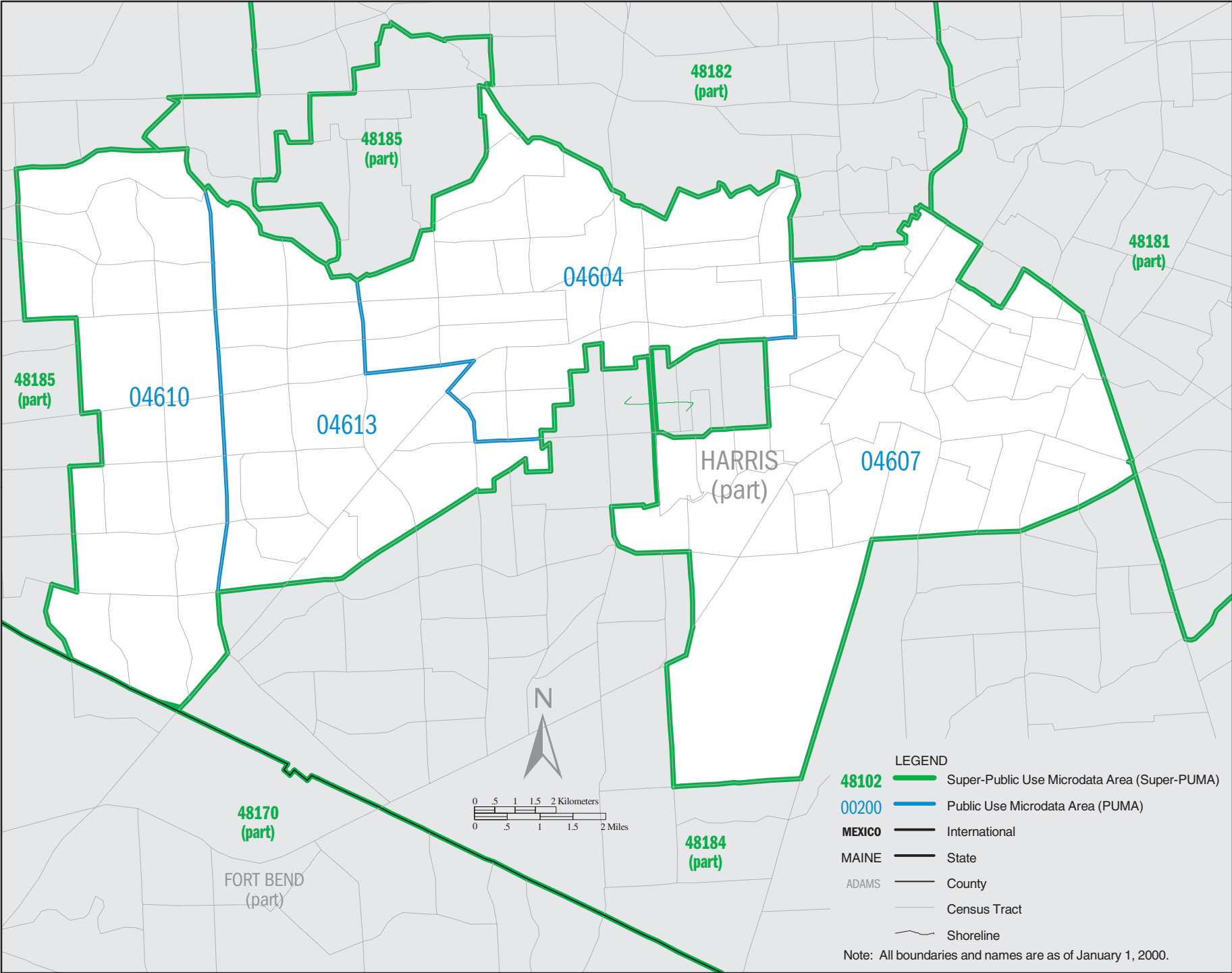
TEXAS Super-PUMA 48170: Census 2000 Public Use Microdata Areas (PUMAs)

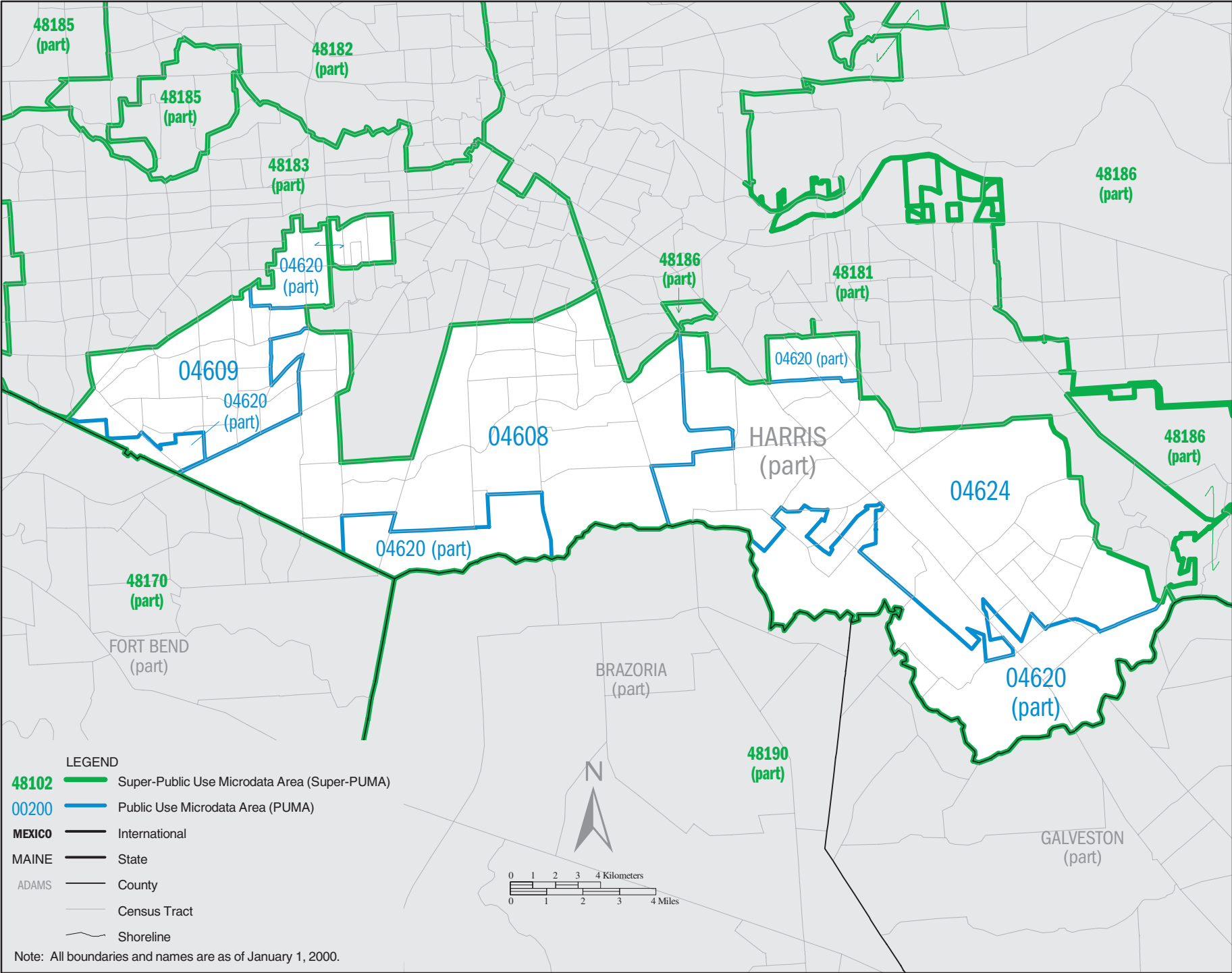


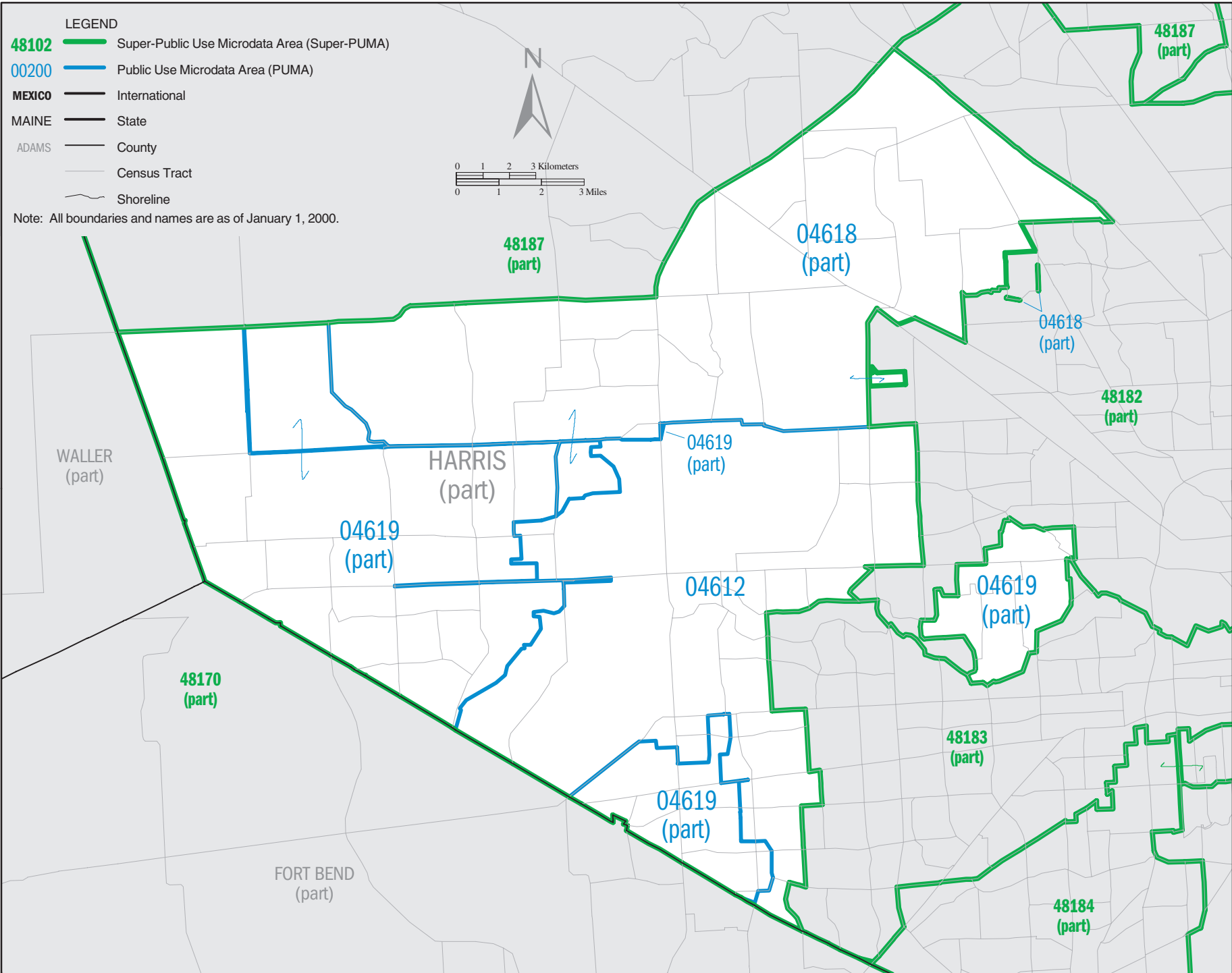


# TEXAS Super-PUMA 48182: Census 2000 Public Use Microdata Areas (PUMAs)



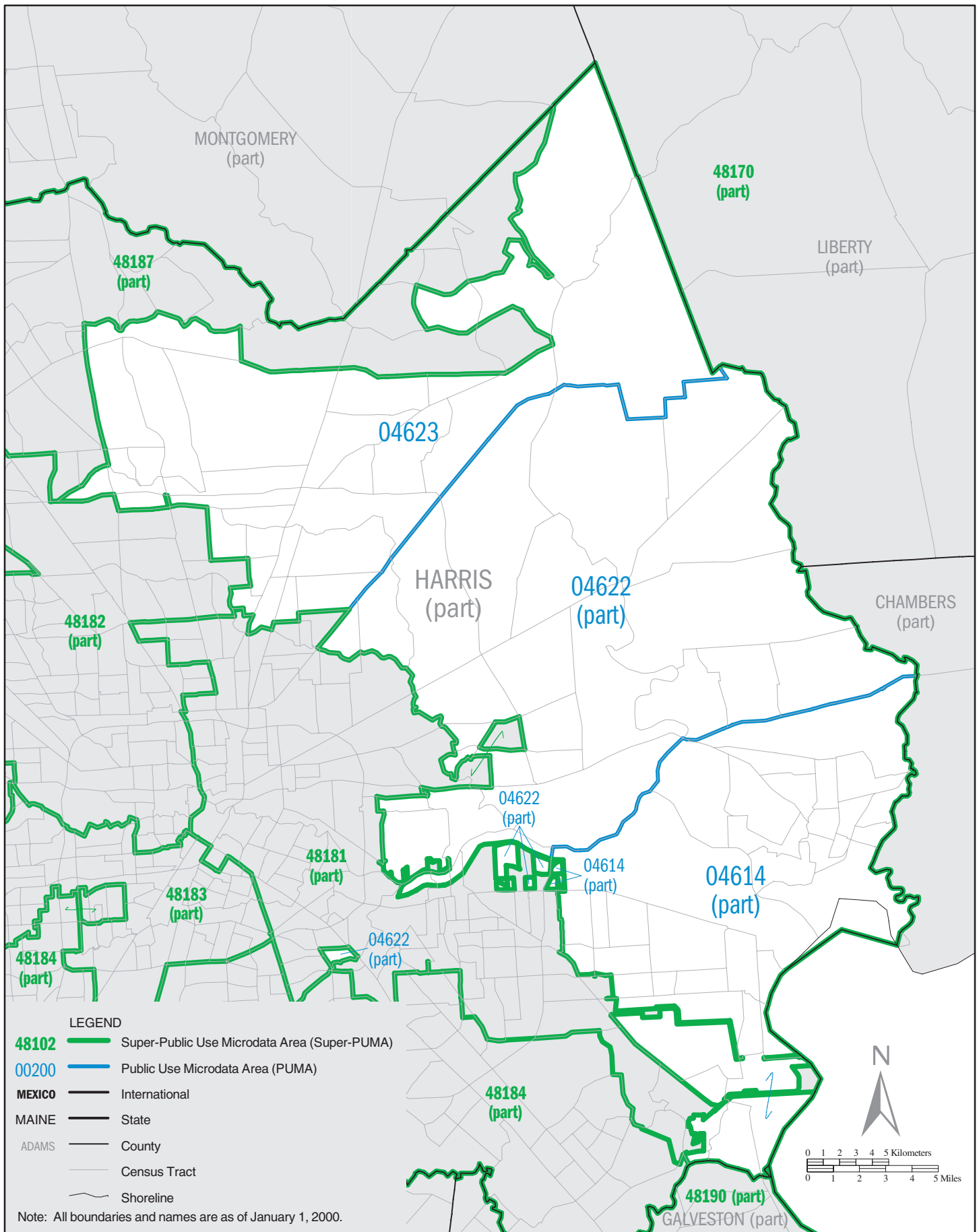


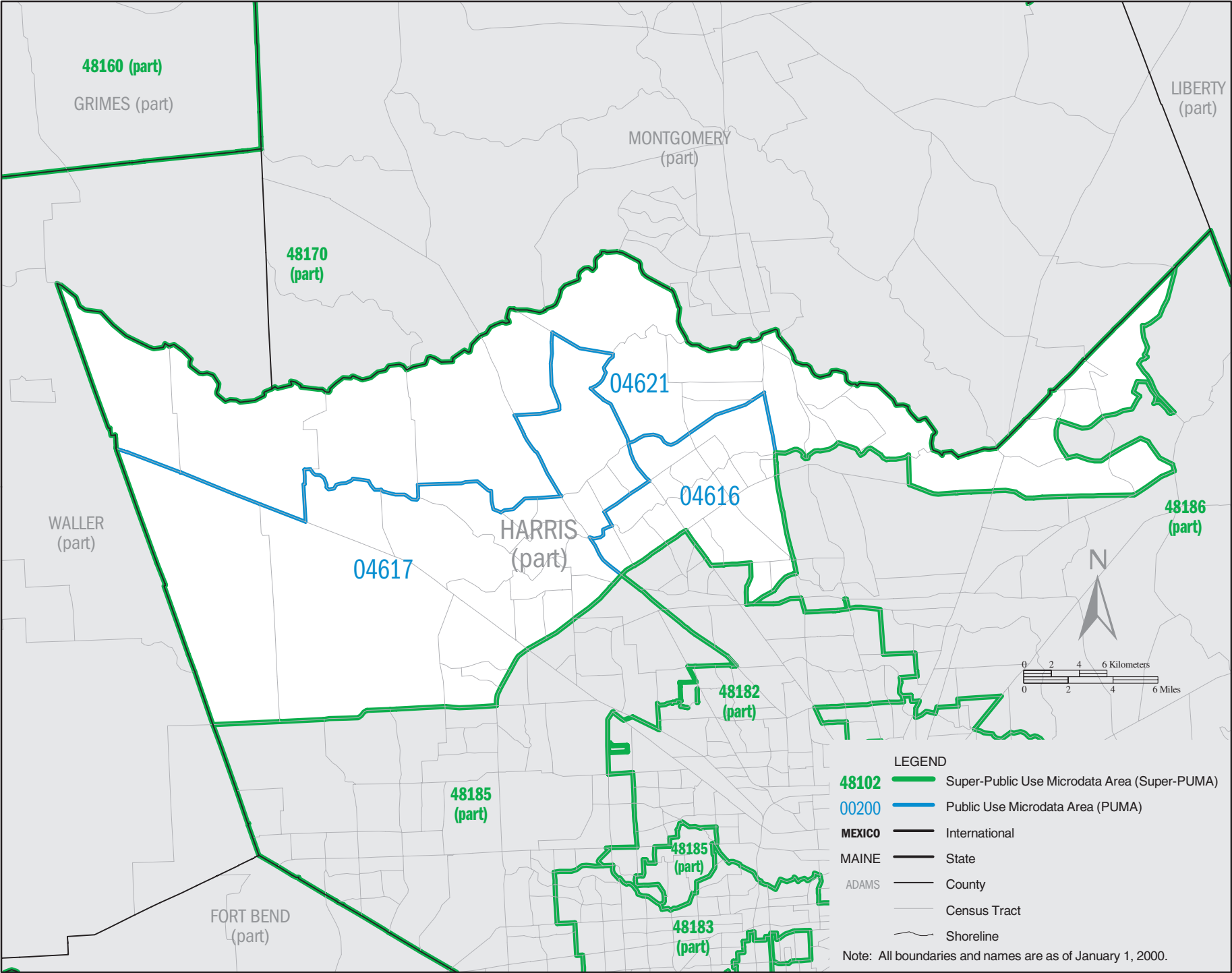


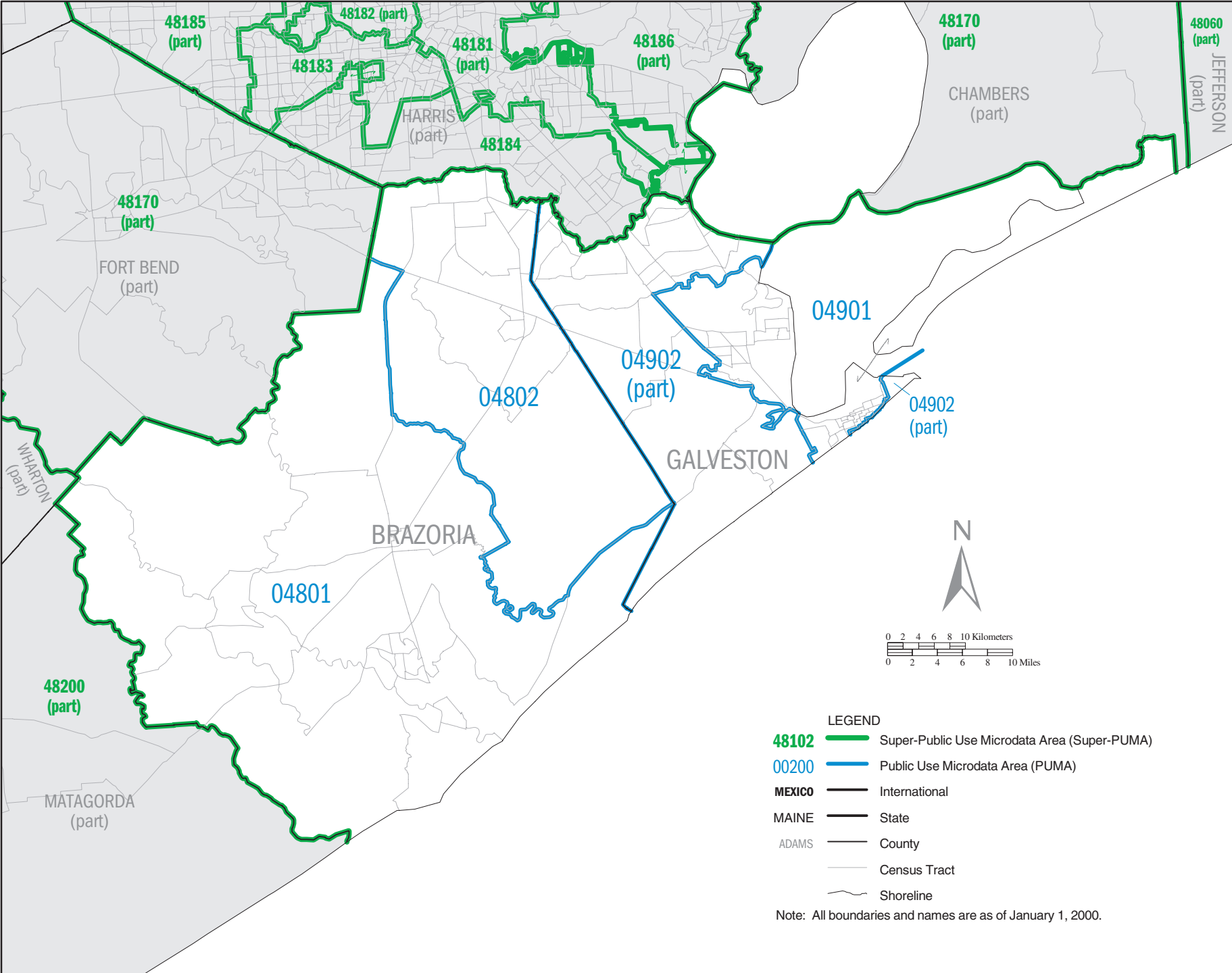


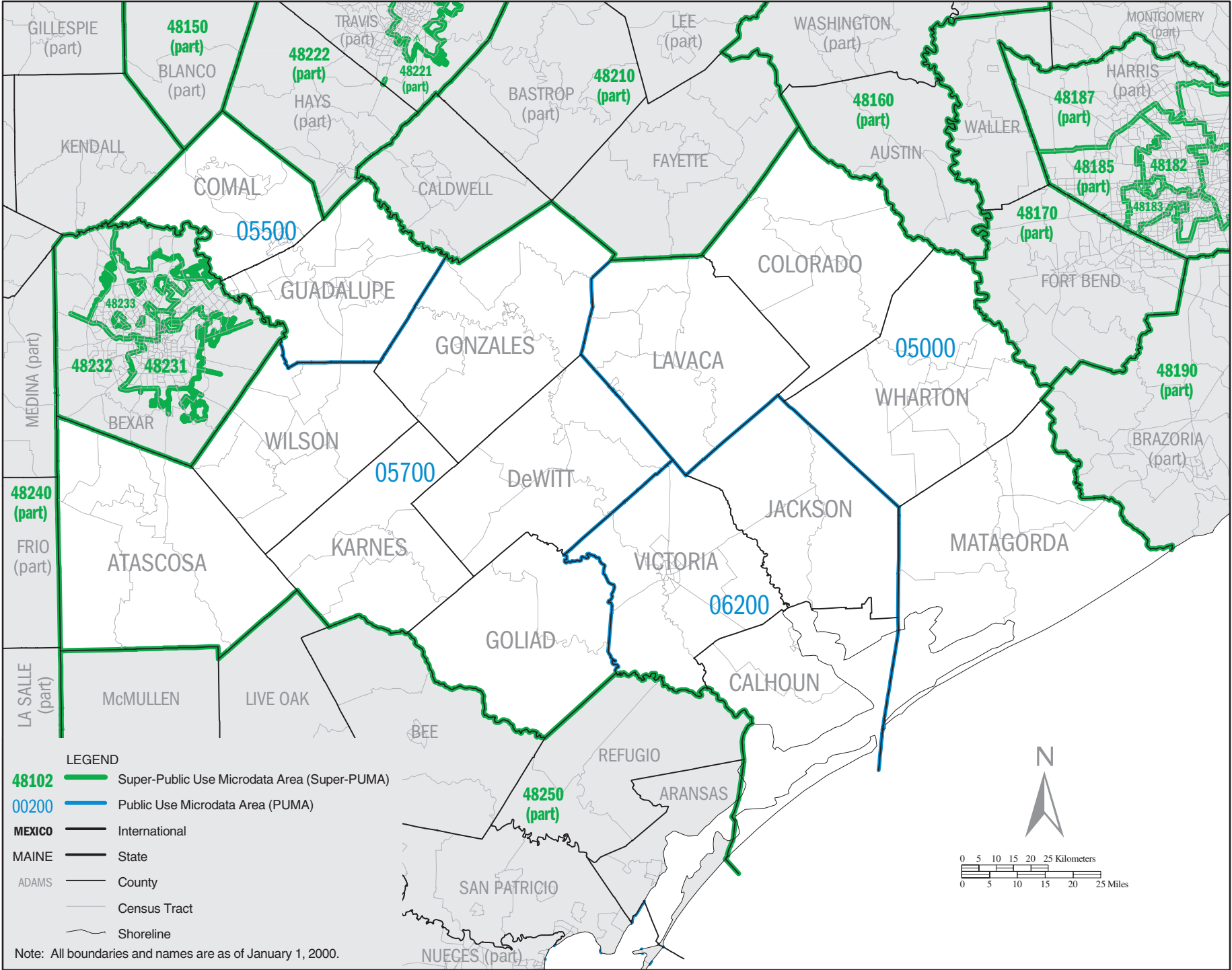


**TEXAS Super-PUMA 48186: Census 2000 Public Use Microdata Areas (PUMAs)**





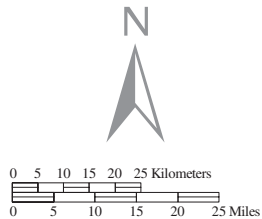




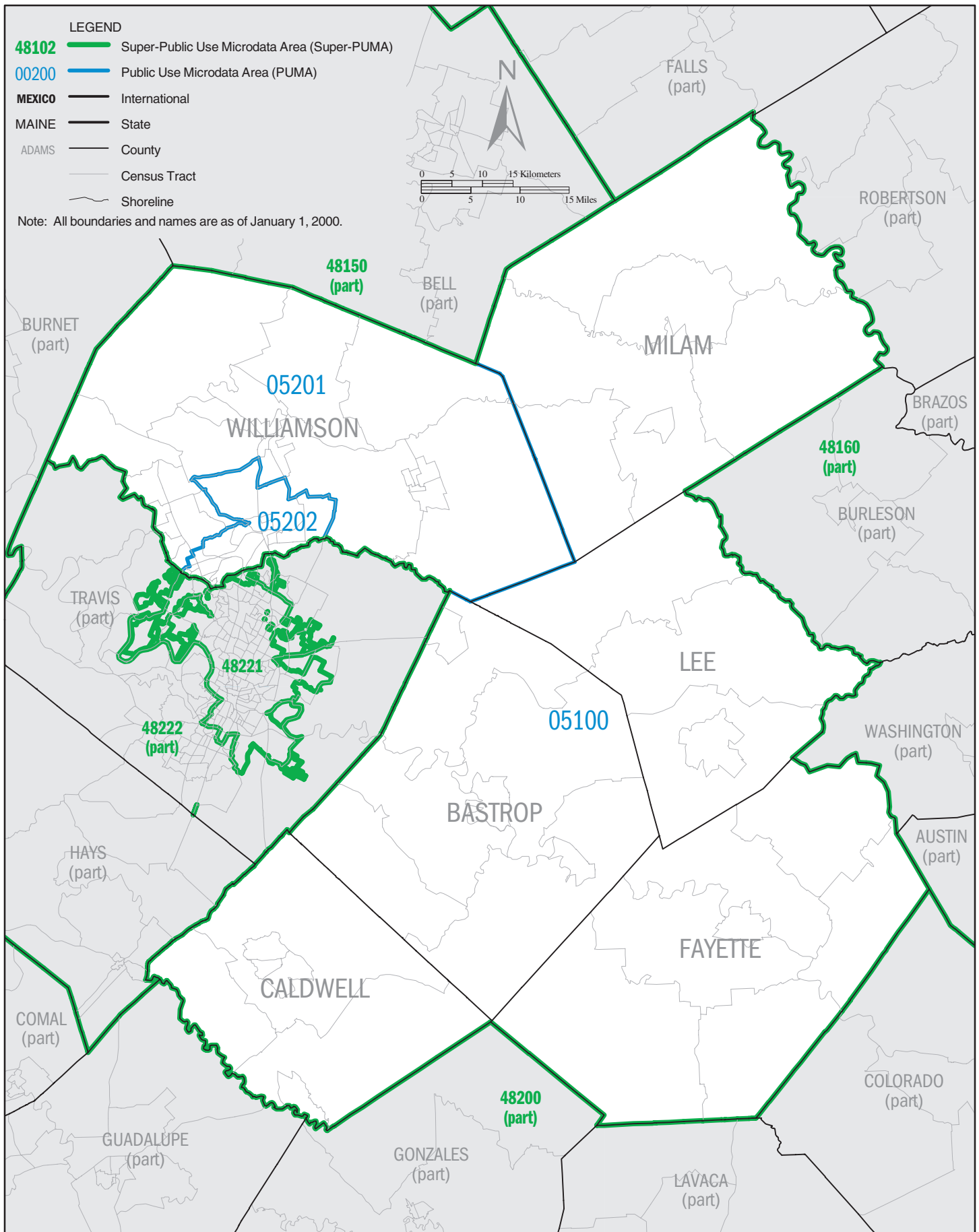
**LEGEND**

- Super-Public Use Microdata Area (Super-PUMA)
- Public Use Microdata Area (PUMA)
- MEXICO** — International
- MAINE** — State
- ADAMS** — County
- Census Tract
- Shoreline

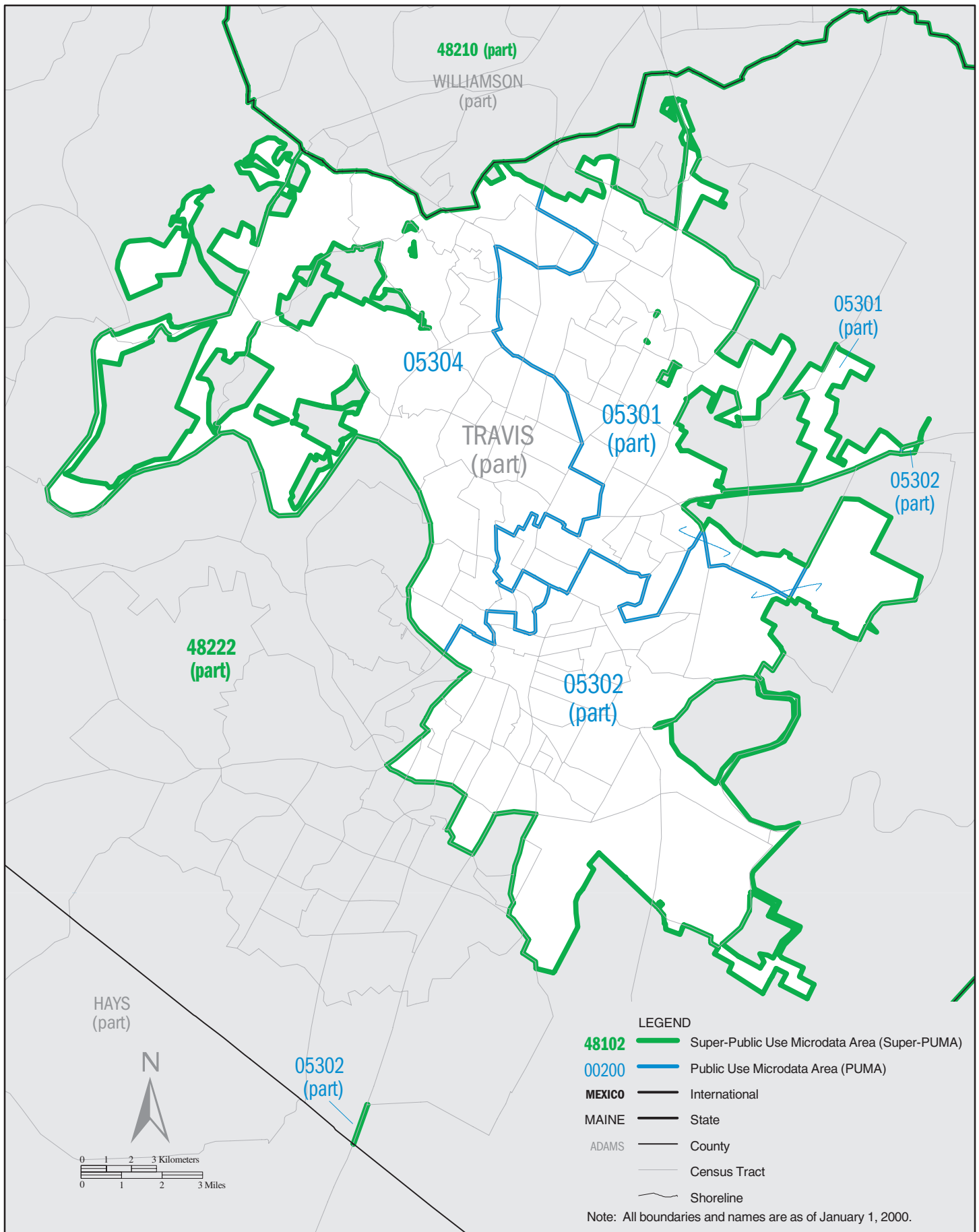
Note: All boundaries and names are as of January 1, 2000.



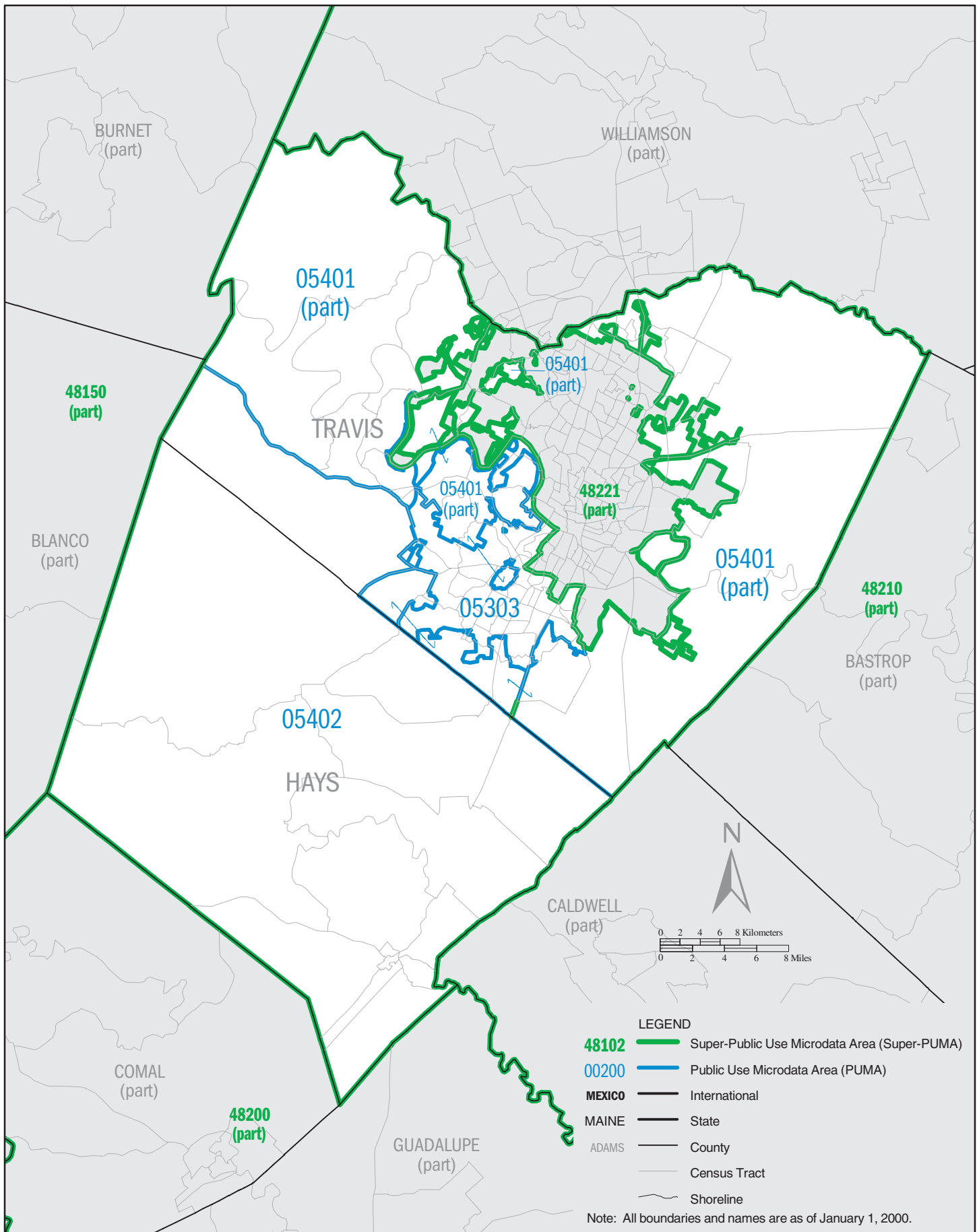
# TEXAS Super-PUMA 48210: Census 2000 Public Use Microdata Areas (PUMAs)

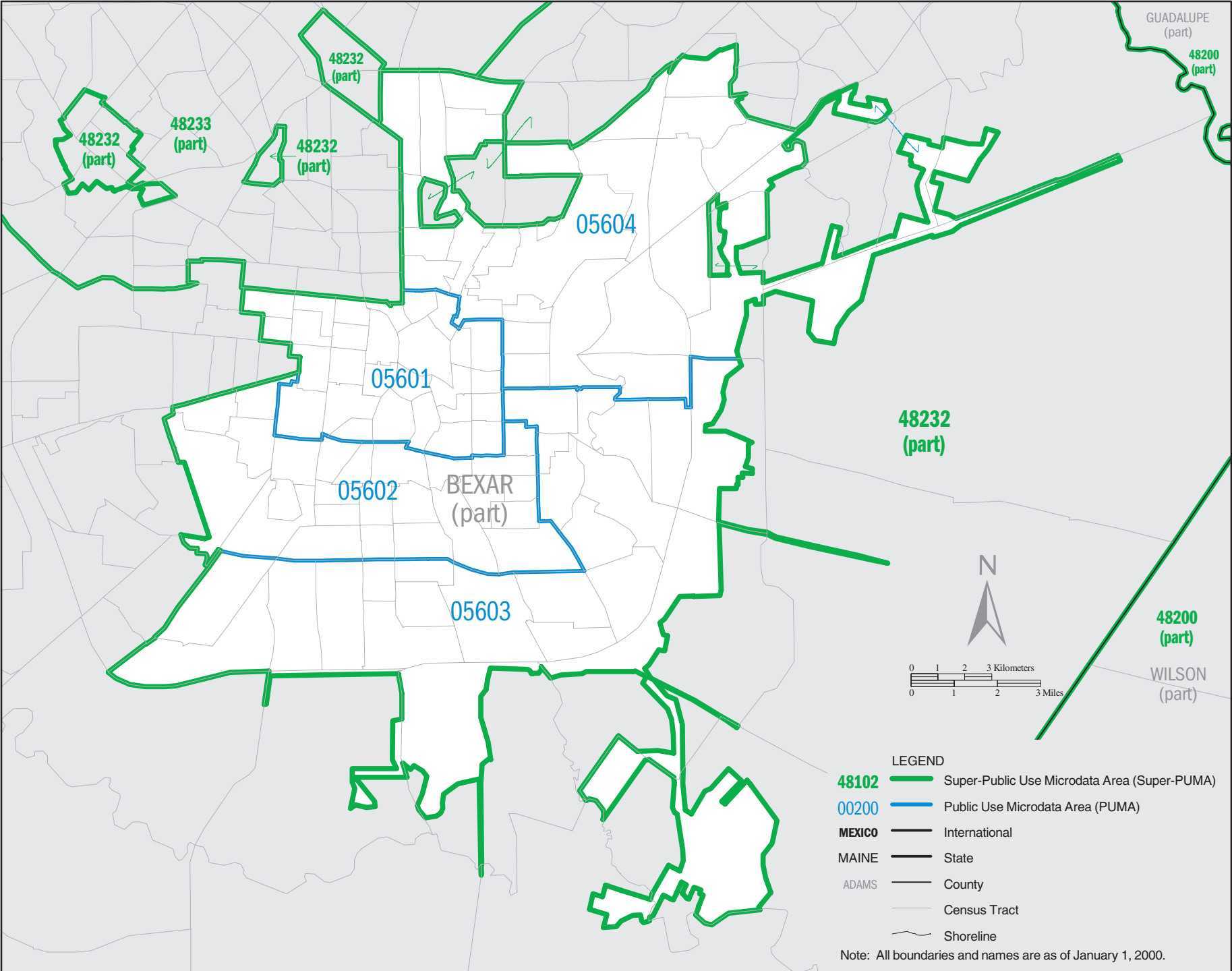


**TEXAS Super-PUMA 48221: Census 2000 Public Use Microdata Areas (PUMAs)**



**TEXAS Super-PUMA 48222: Census 2000 Public Use Microdata Areas (PUMAs)**





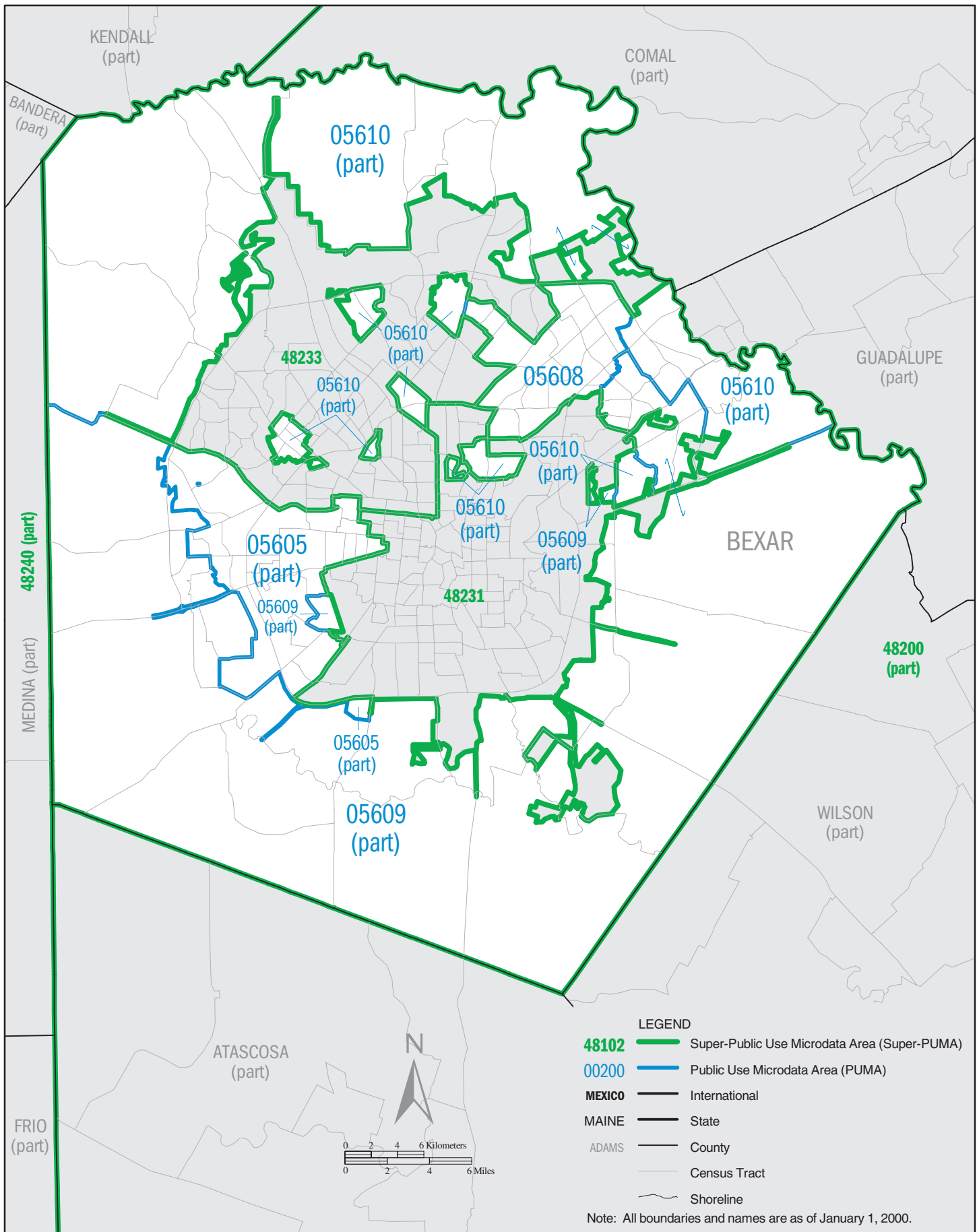
**LEGEND**

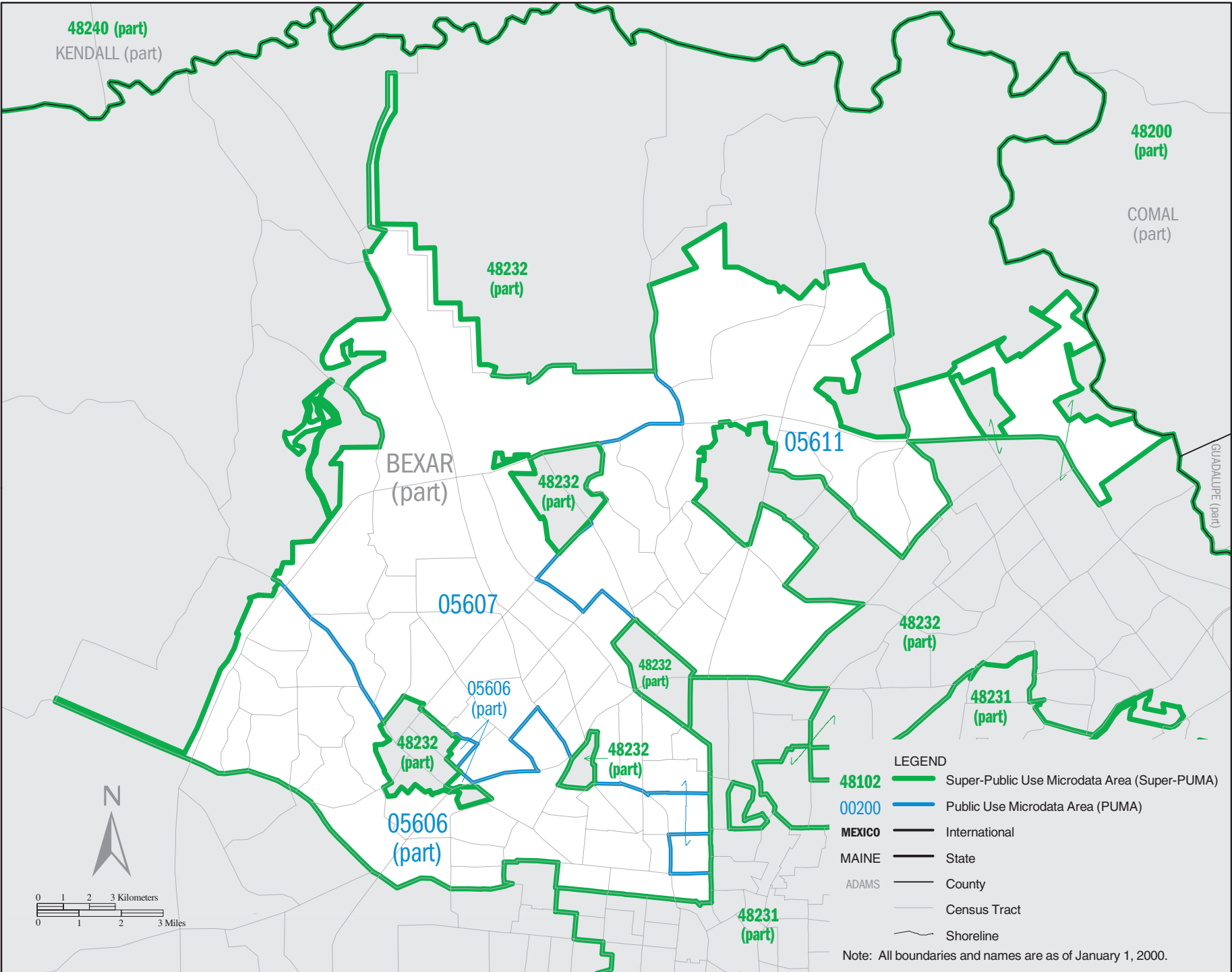
- 48102** Super-Public Use Microdata Area (Super-PUMA)
- 00200** Public Use Microdata Area (PUMA)
- MEXICO** International
- MAINE** State
- ADAMS** County
- Census Tract
- Shoreline

Note: All boundaries and names are as of January 1, 2000.

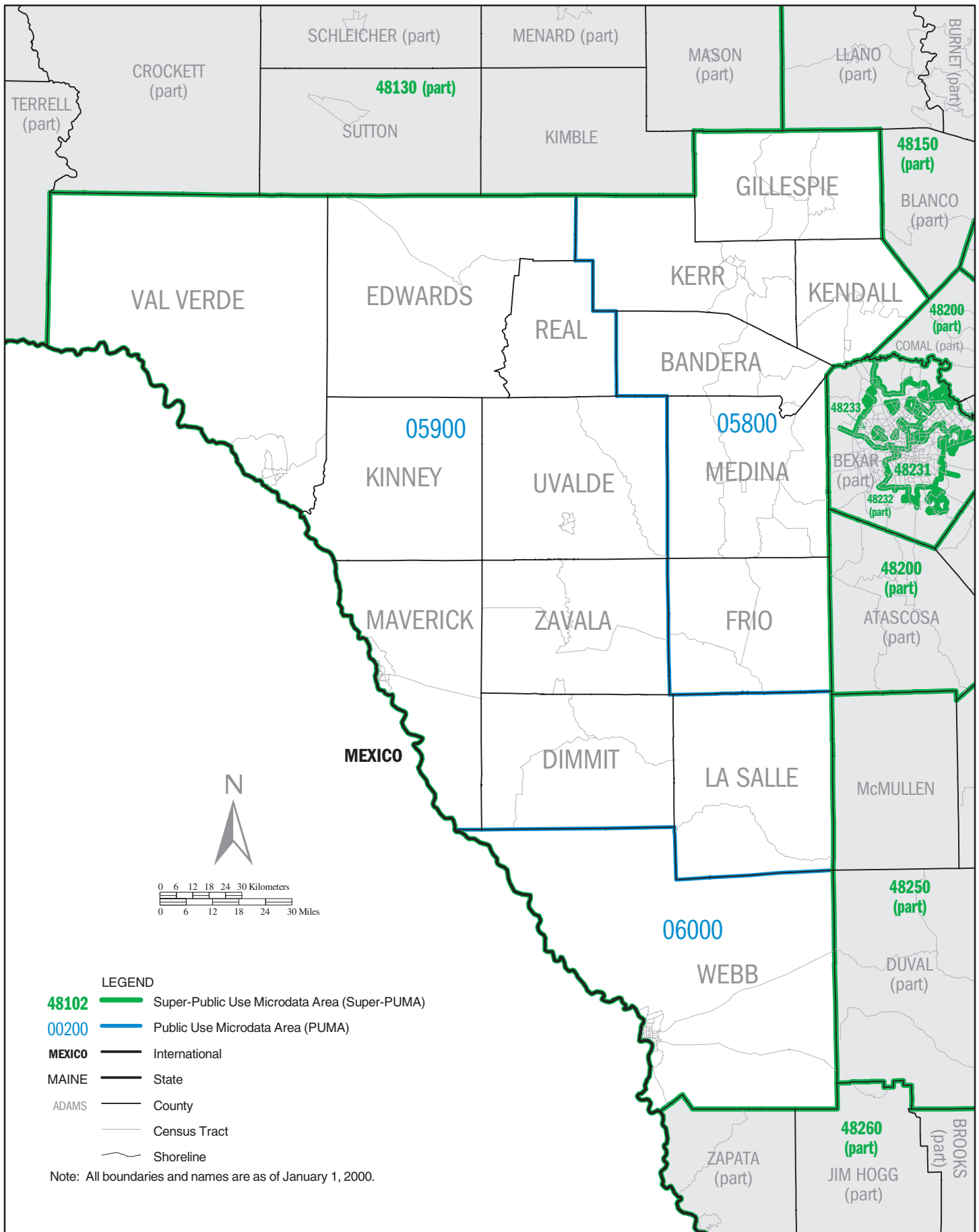


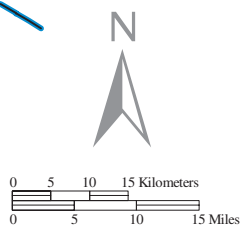
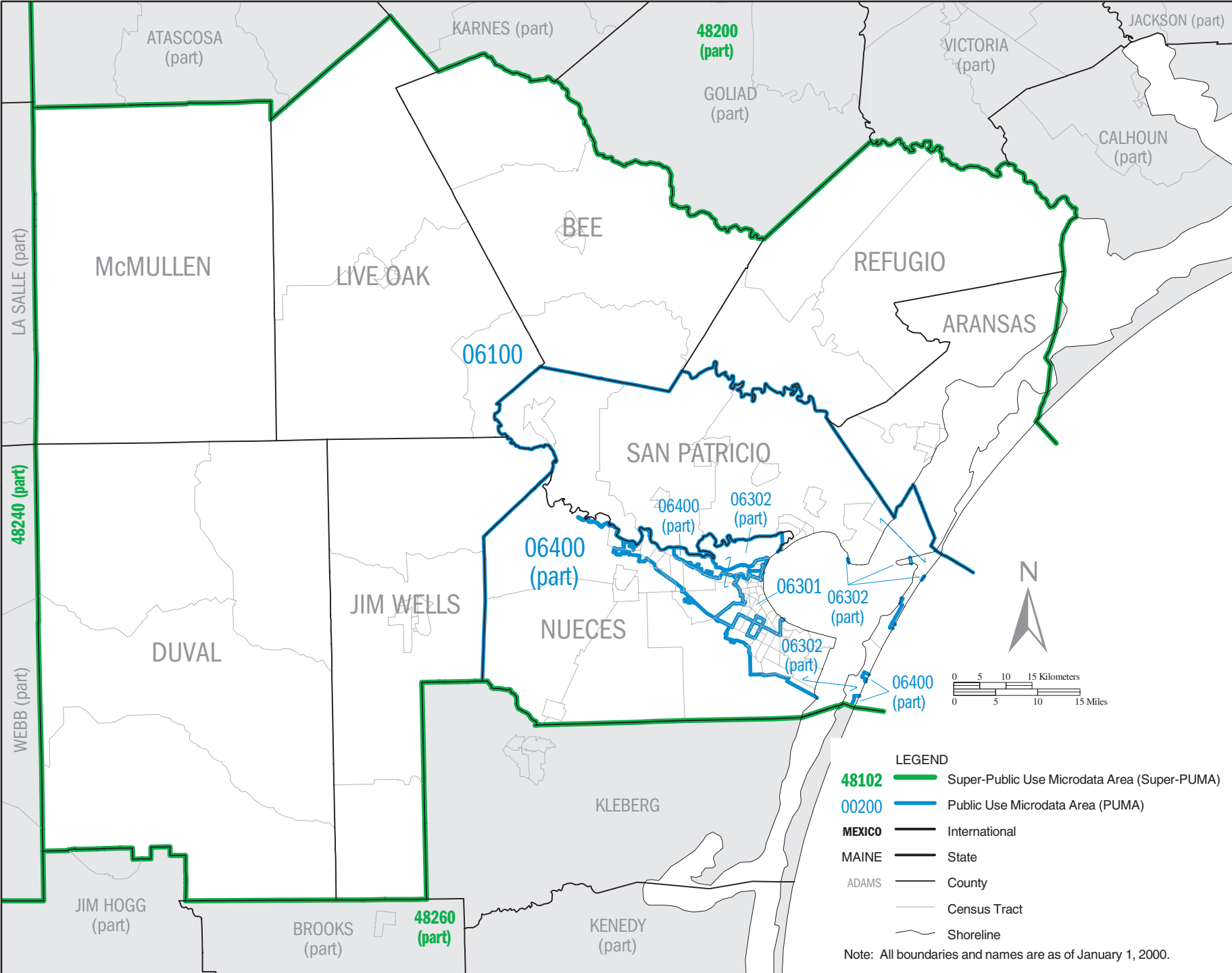
**TEXAS Super-PUMA 48232: Census 2000 Public Use Microdata Areas (PUMAs)**





# TEXAS Super-PUMA 48240: Census 2000 Public Use Microdata Areas (PUMAs)

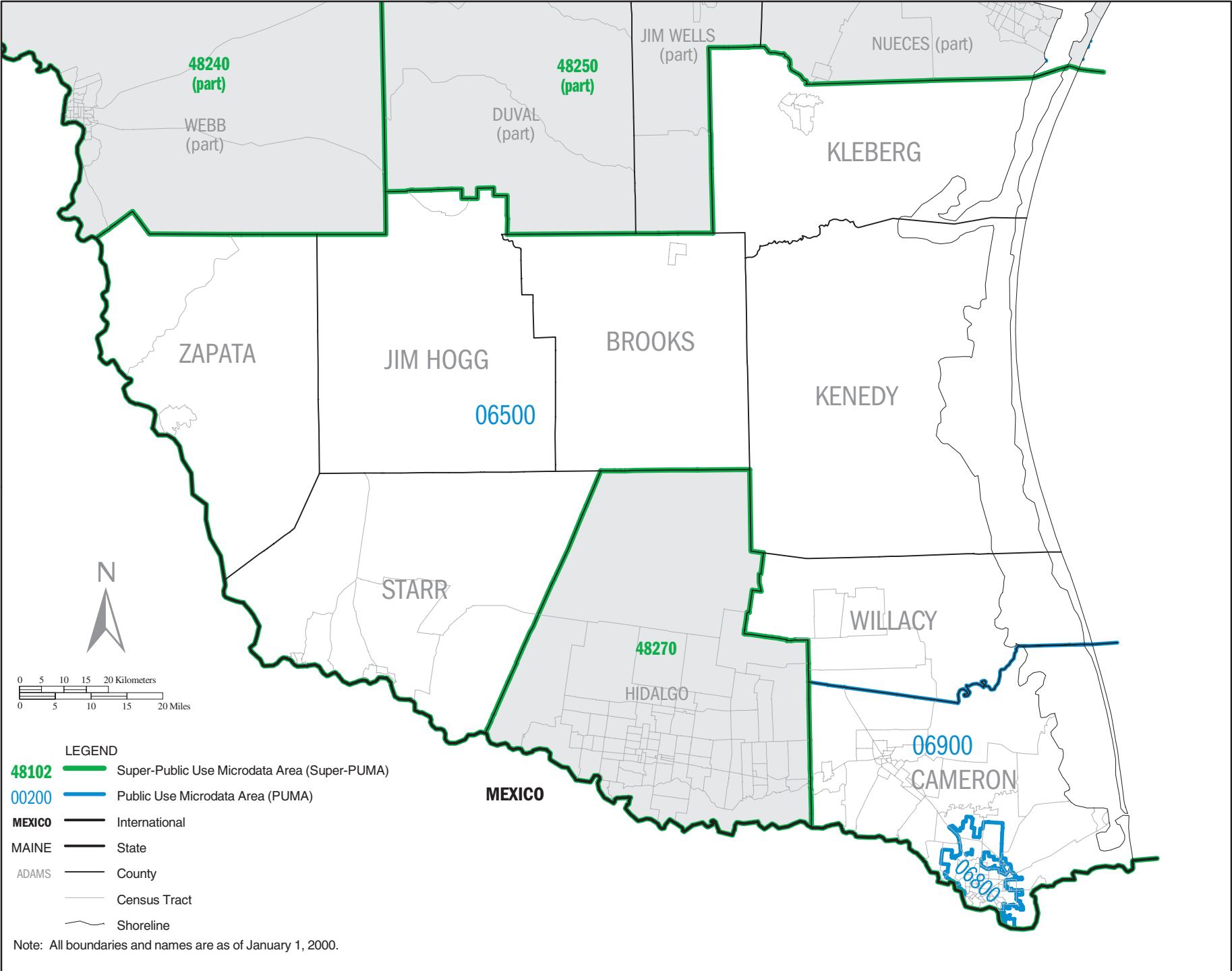




**LEGEND**

- 48102** Super-Public Use Microdata Area (Super-PUMA)
- 00200** Public Use Microdata Area (PUMA)
- MEXICO** International
- MAINE** State
- ADAMS** County
- Census Tract
- Shoreline

Note: All boundaries and names are as of January 1, 2000.



Note: All boundaries and names are as of January 1, 2000.

**TEXAS Super-PUMA 48270: Census 2000 Public Use Microdata Areas (PUMAs)**

