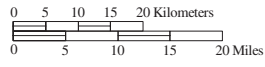


CANADA



00100
ST. LAWRENCE

00200
ESSEX

00500
LEWIS

50100
(part)

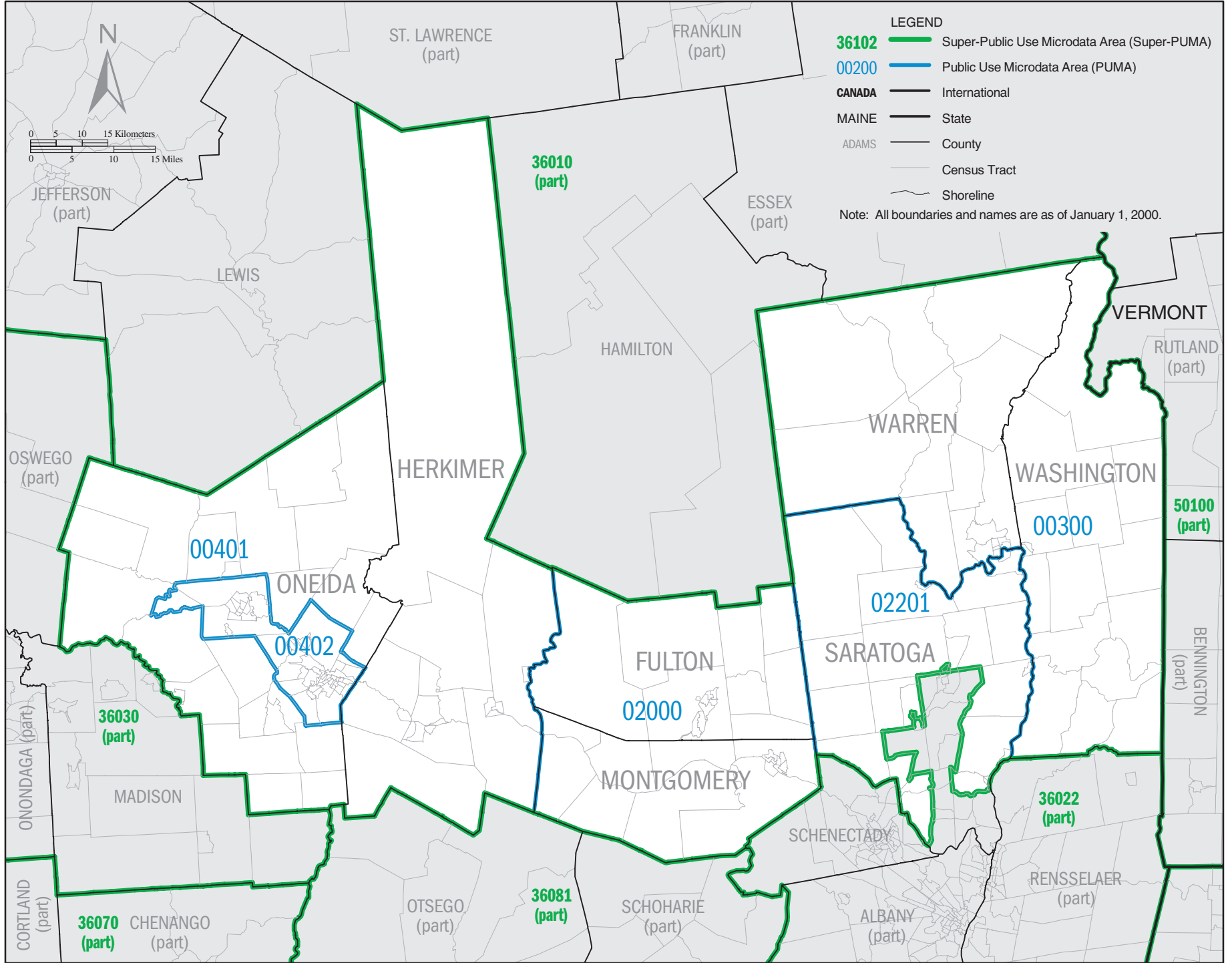
36030
(part)

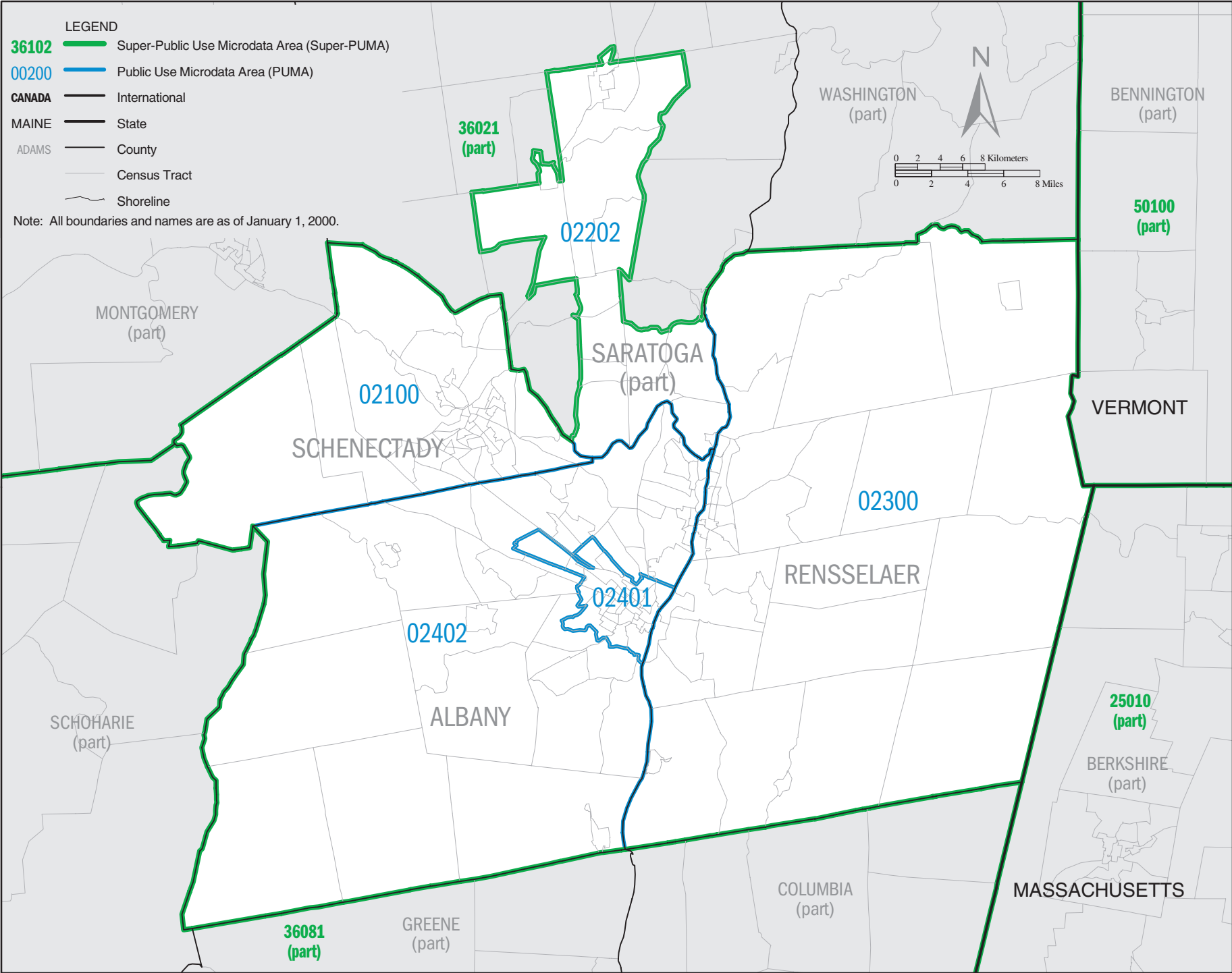
36021
(part)

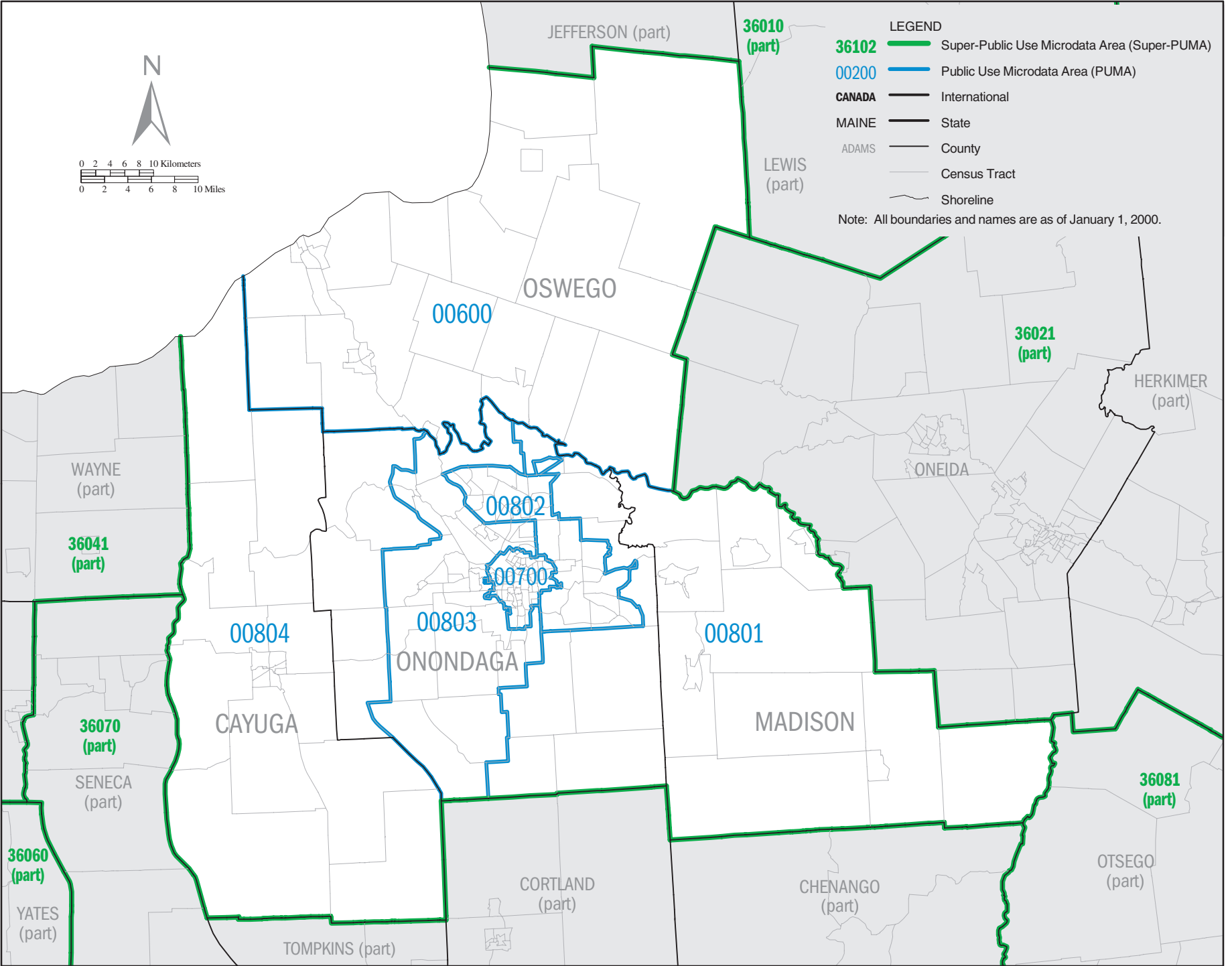
- LEGEND
- 36102 Super-Public Use Microdata Area (Super-PUMA)
 - 00200 Public Use Microdata Area (PUMA)
 - CANADA International
 - MAINE State
 - ADAMS County
 - Census Tract
 - Shoreline

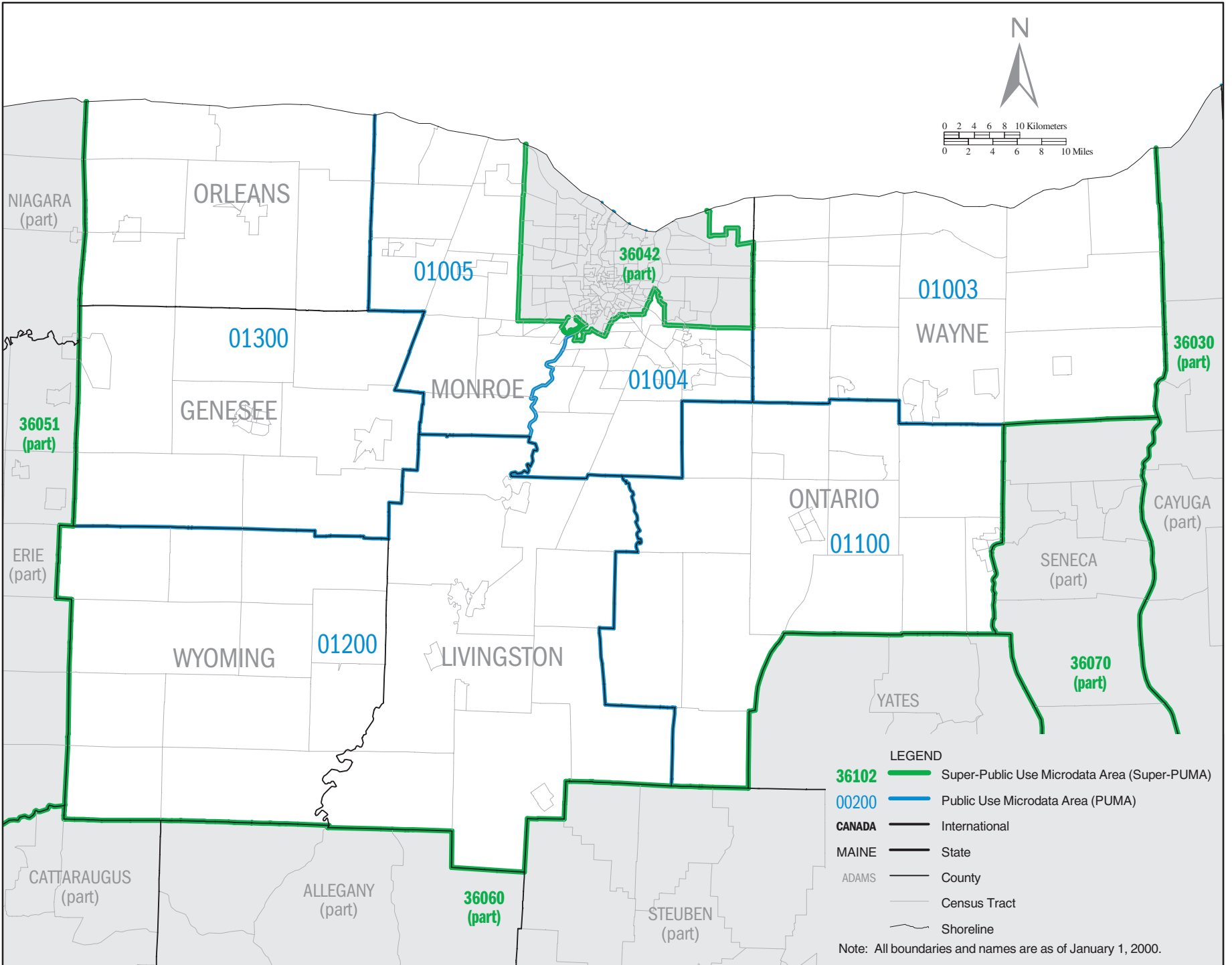
Note: All boundaries and names are as of January 1, 2000.

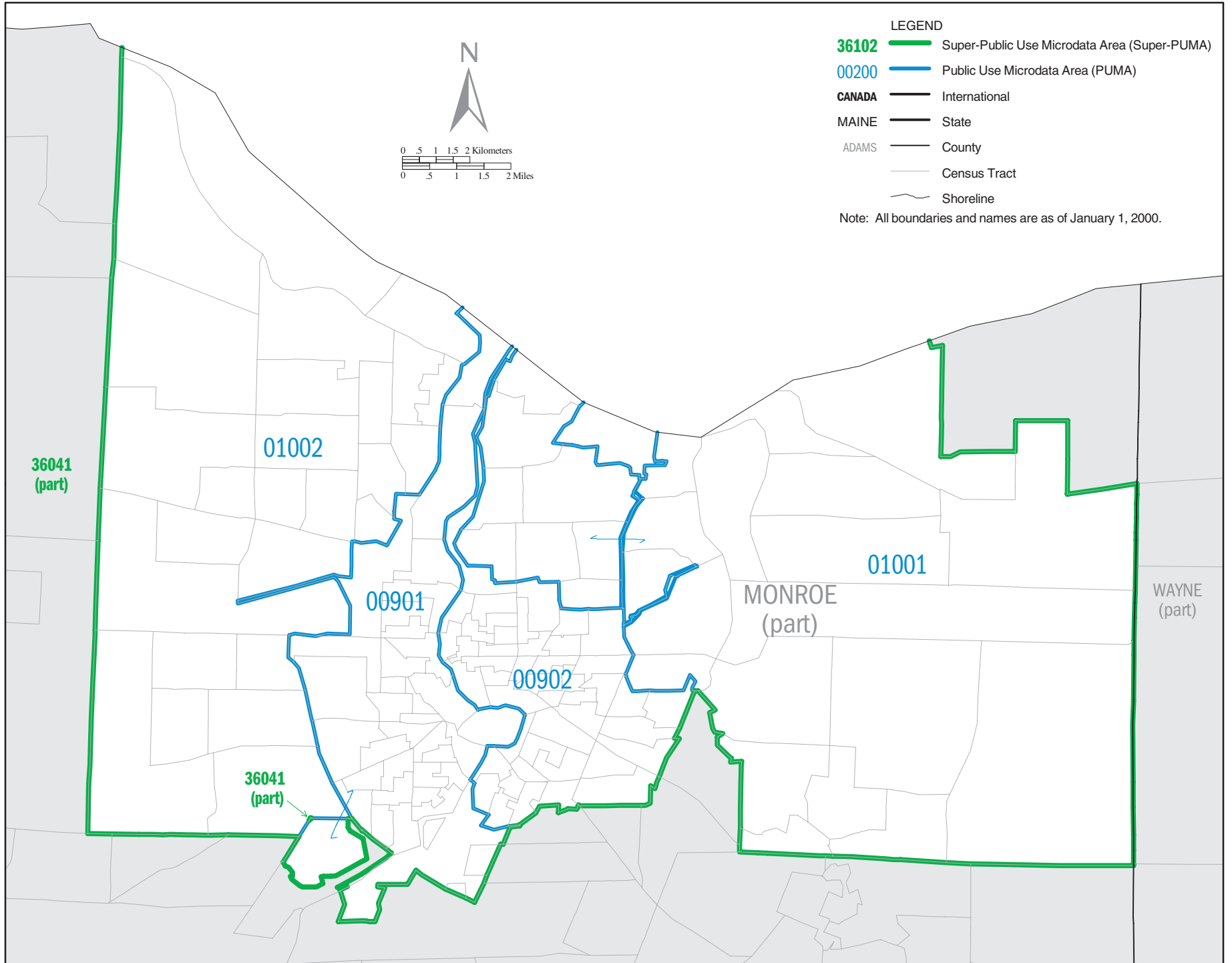
NEW YORK Super-PUMA 36021: Census 2000 Public Use Microdata Areas (PUMAs)



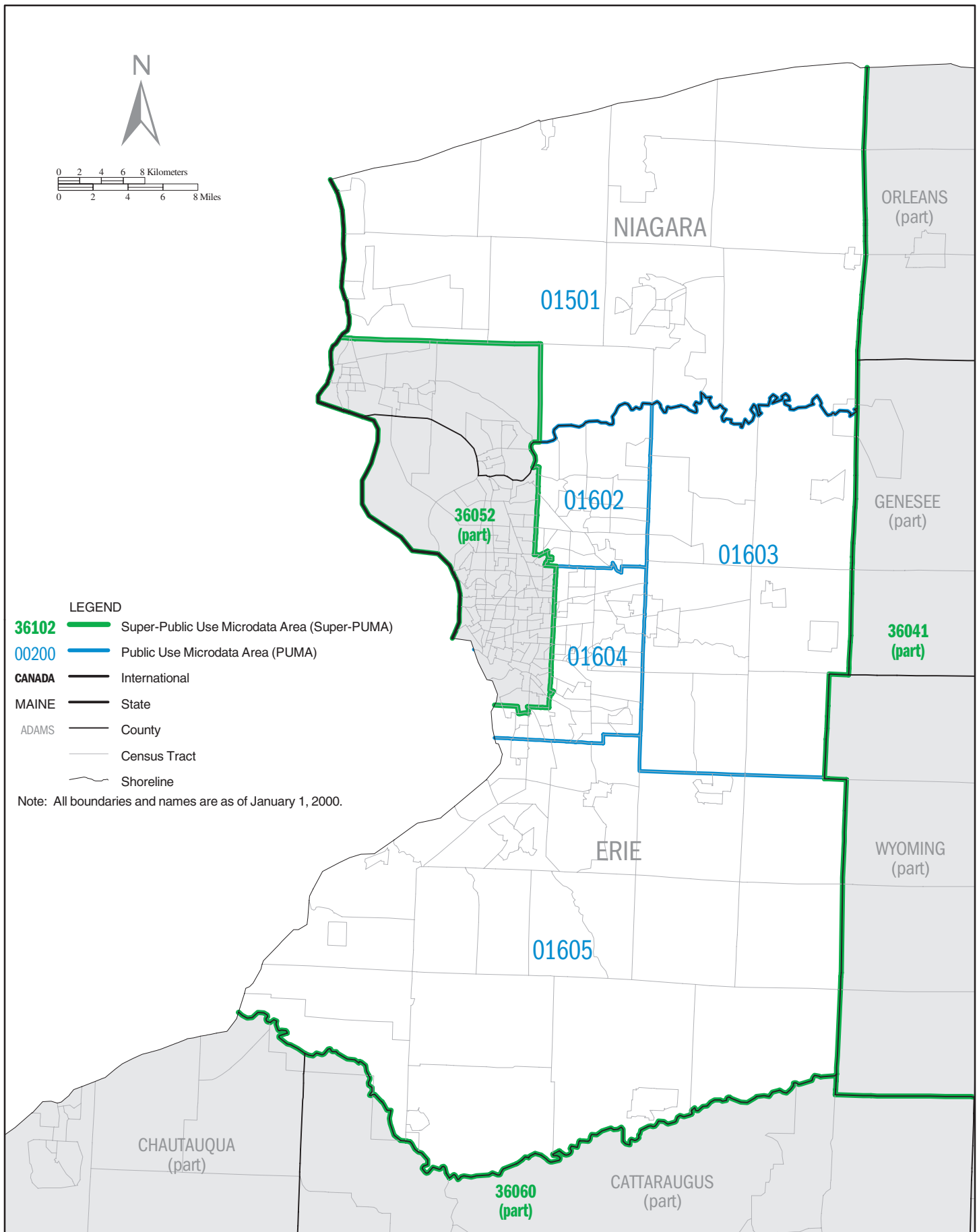




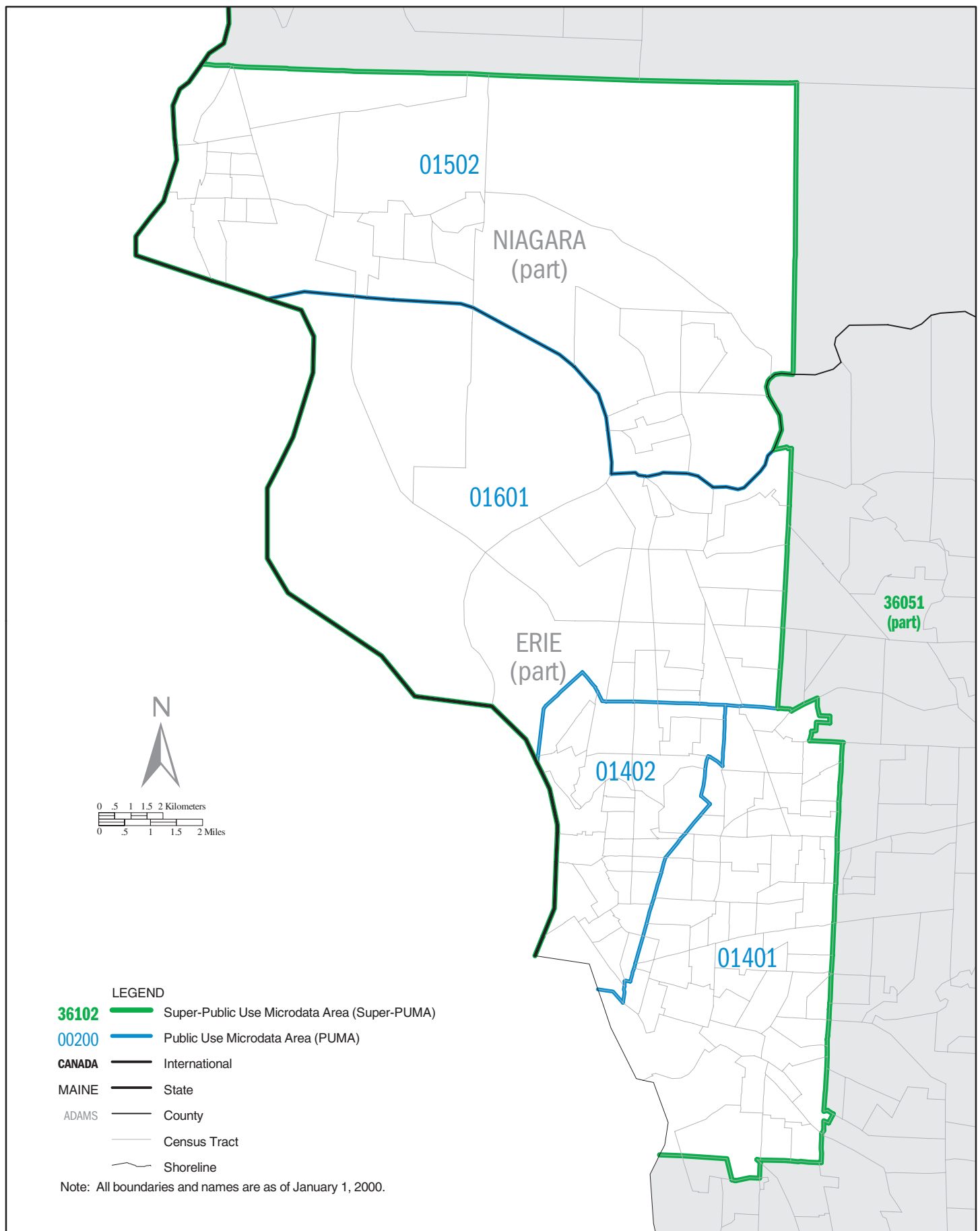


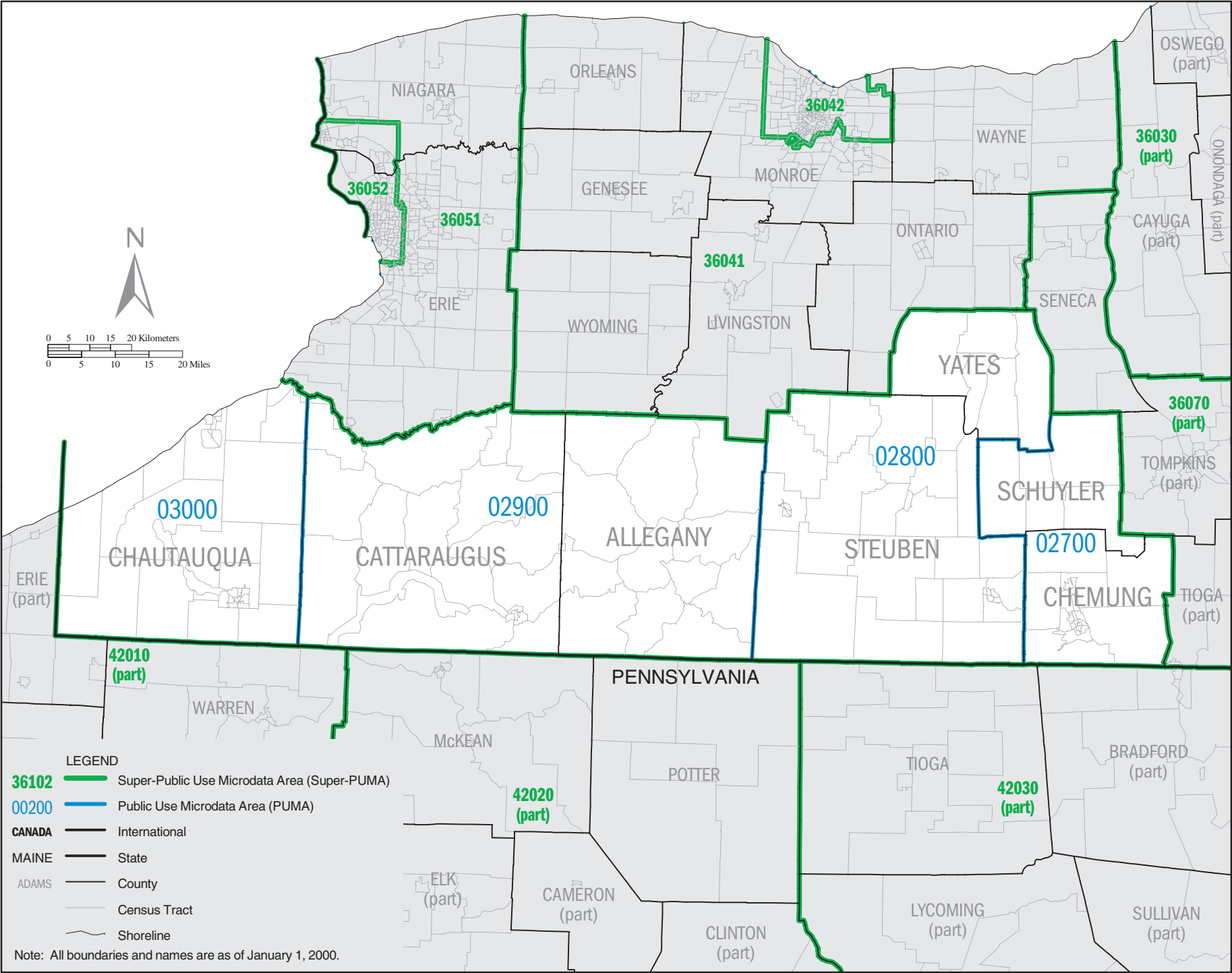


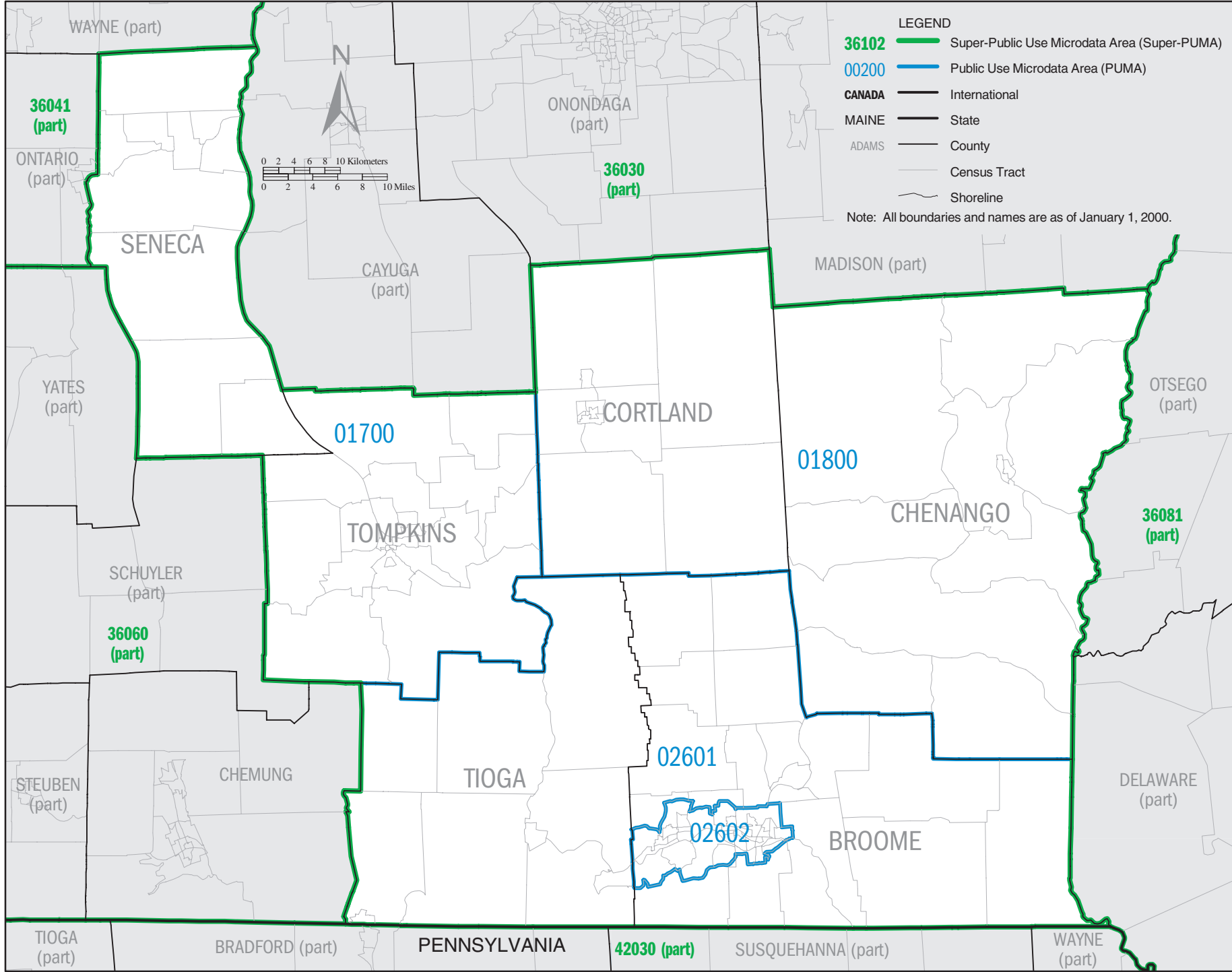
NEW YORK Super-PUMA 36051: Census 2000 Public Use Microdata Areas (PUMAs)



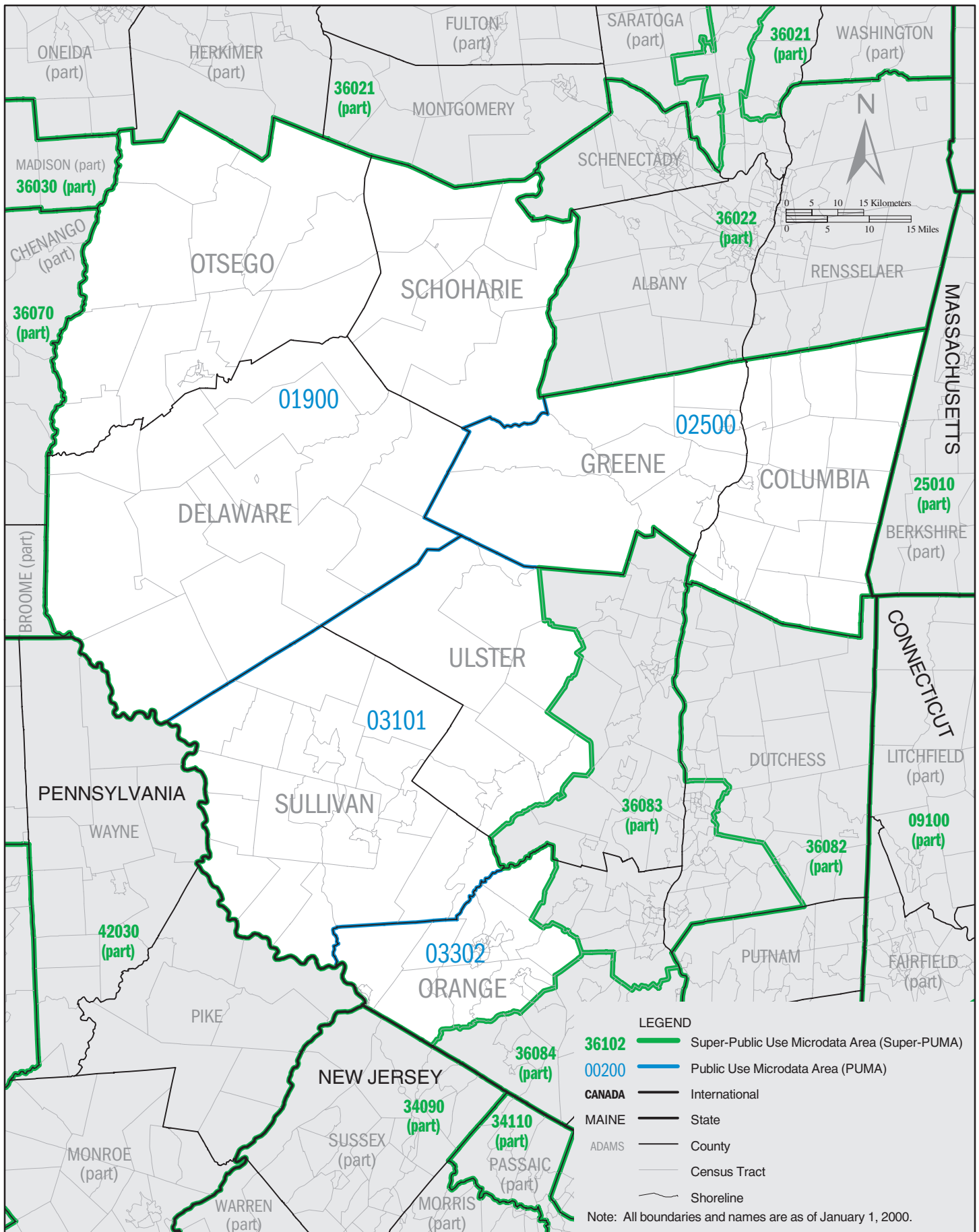
NEW YORK Super-PUMA 36052: Census 2000 Public Use Microdata Areas (PUMAs)



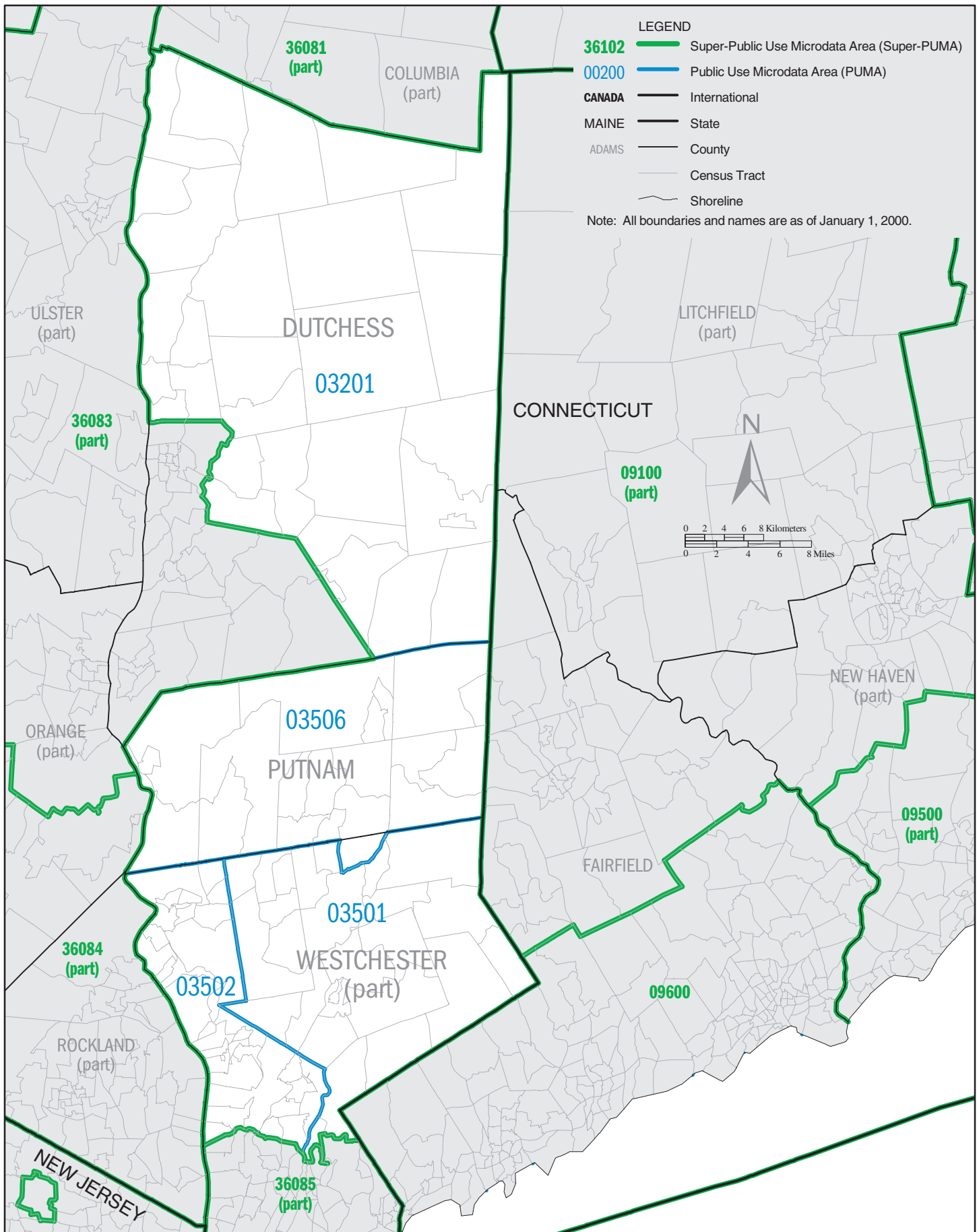




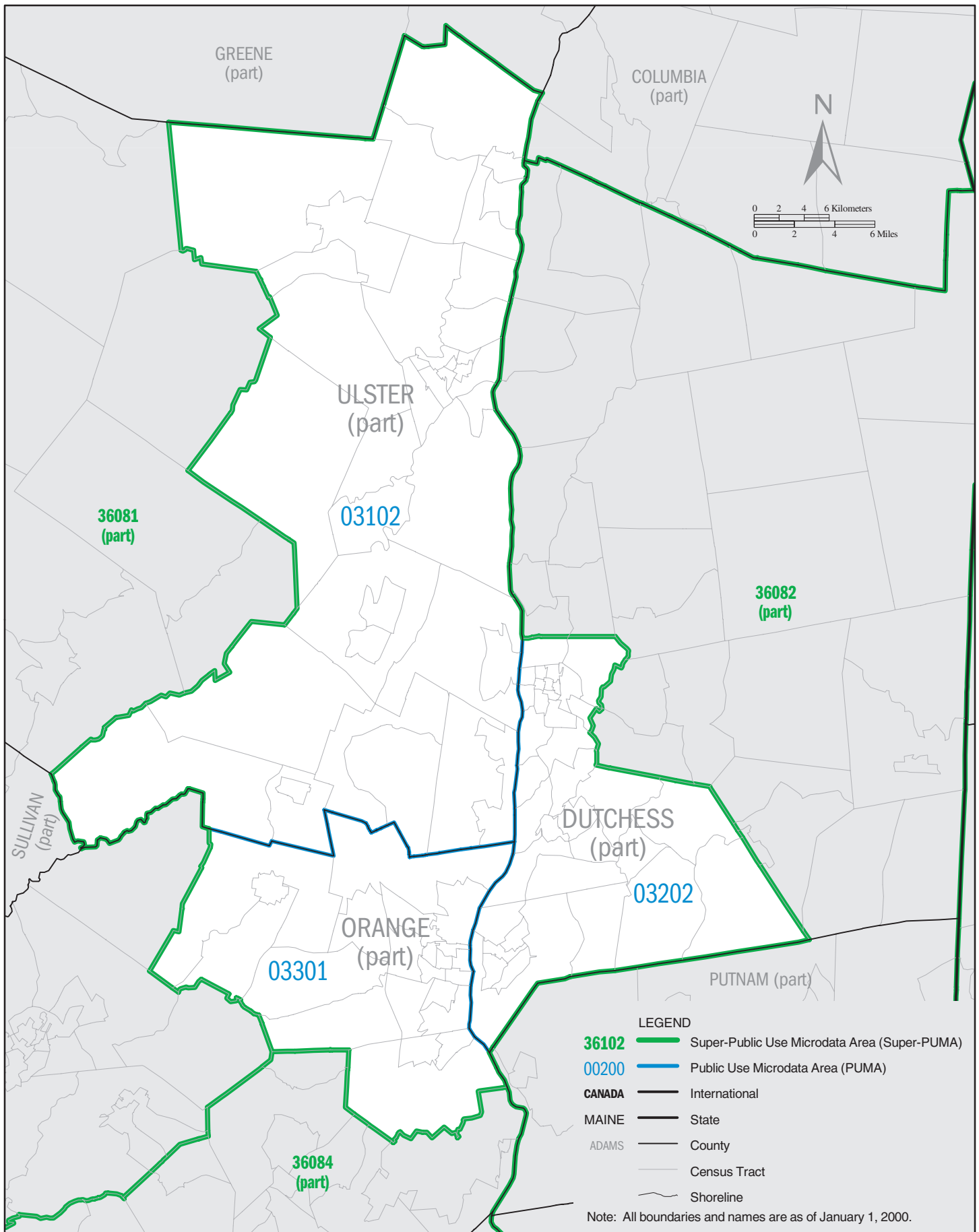
NEW YORK Super-PUMA 36081: Census 2000 Public Use Microdata Areas (PUMAs)

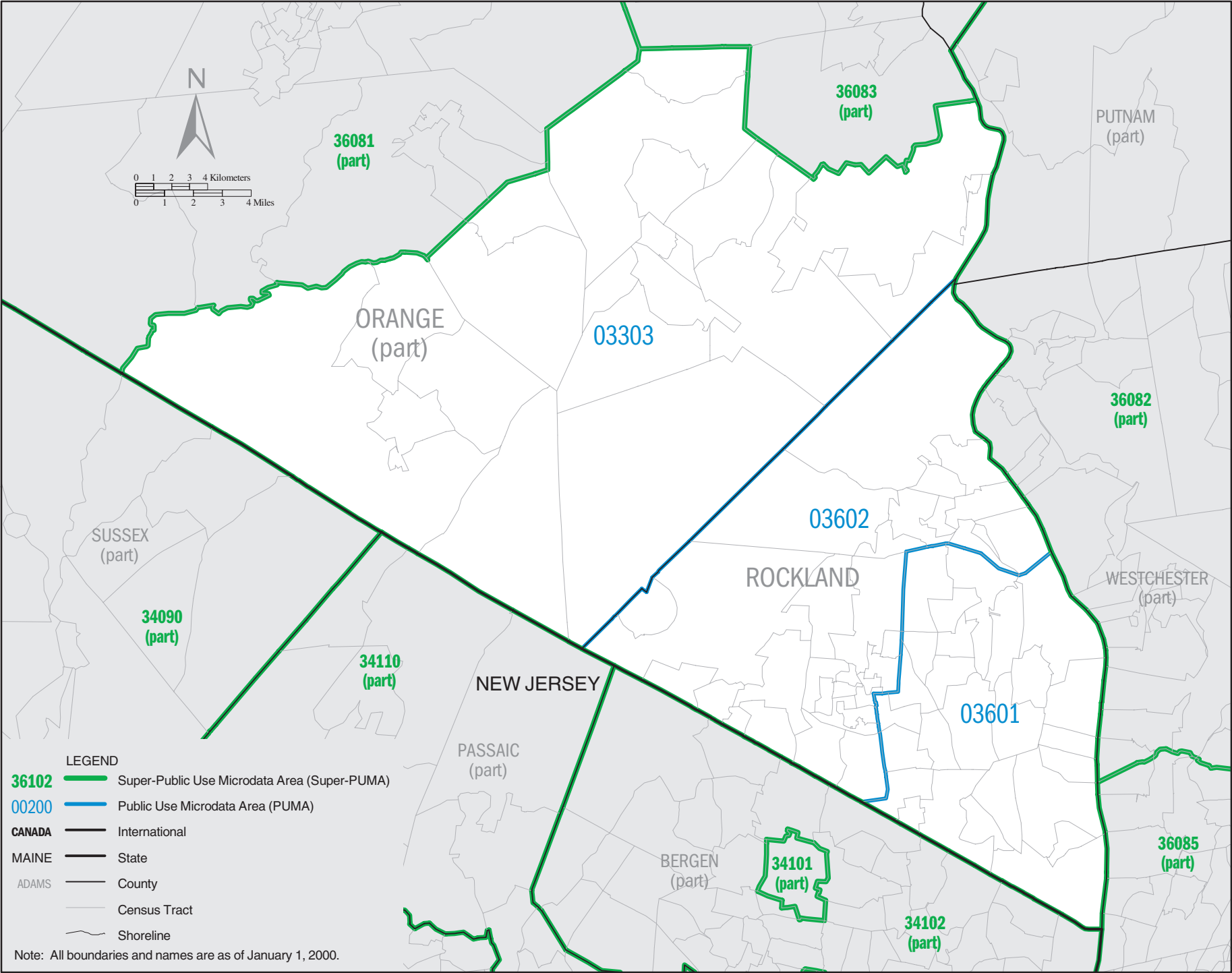


NEW YORK Super-PUMA 36082: Census 2000 Public Use Microdata Areas (PUMAs)



NEW YORK Super-PUMA 36083: Census 2000 Public Use Microdata Areas (PUMAs)

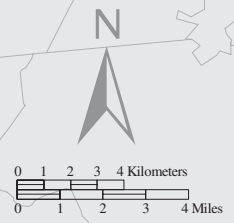




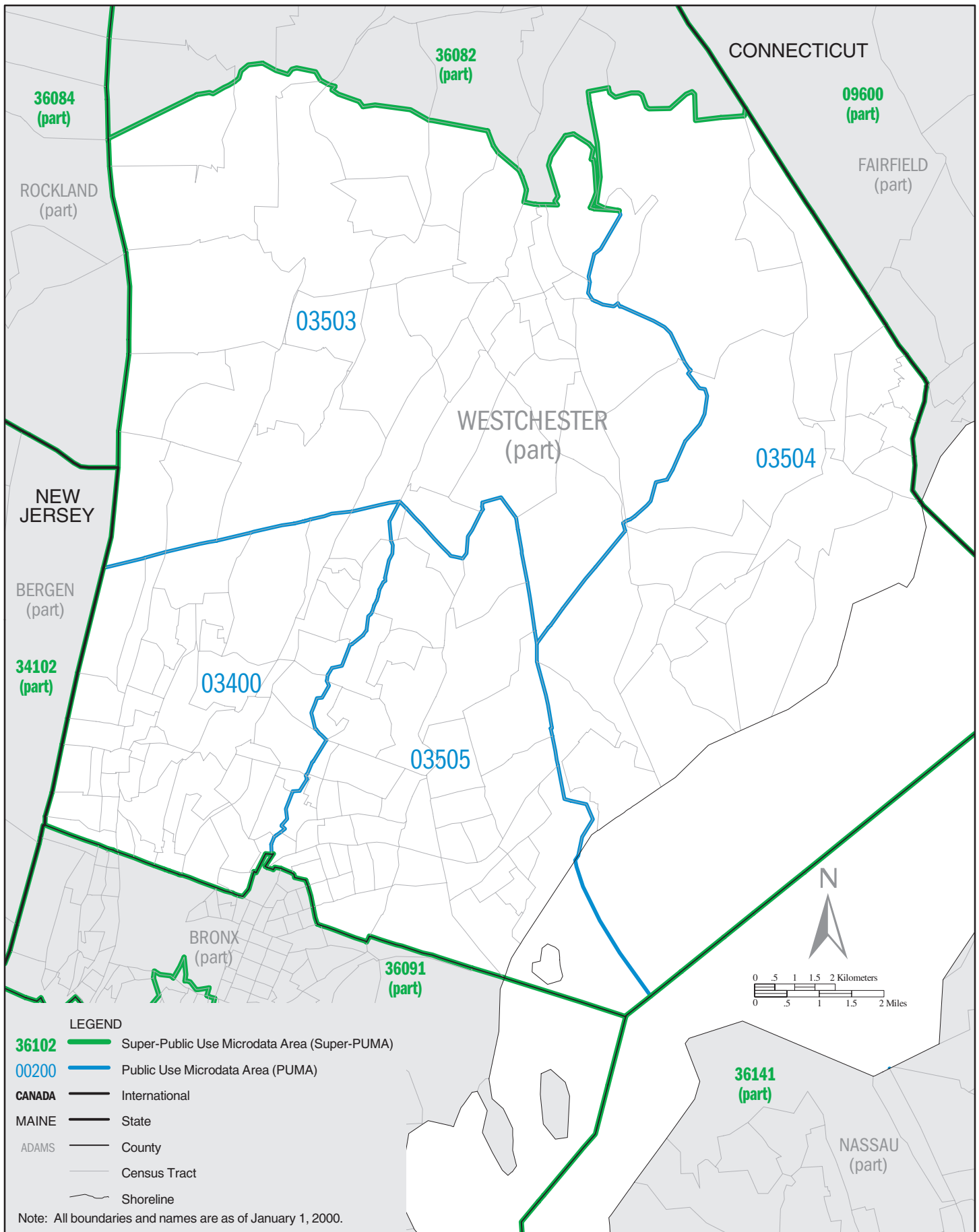
LEGEND

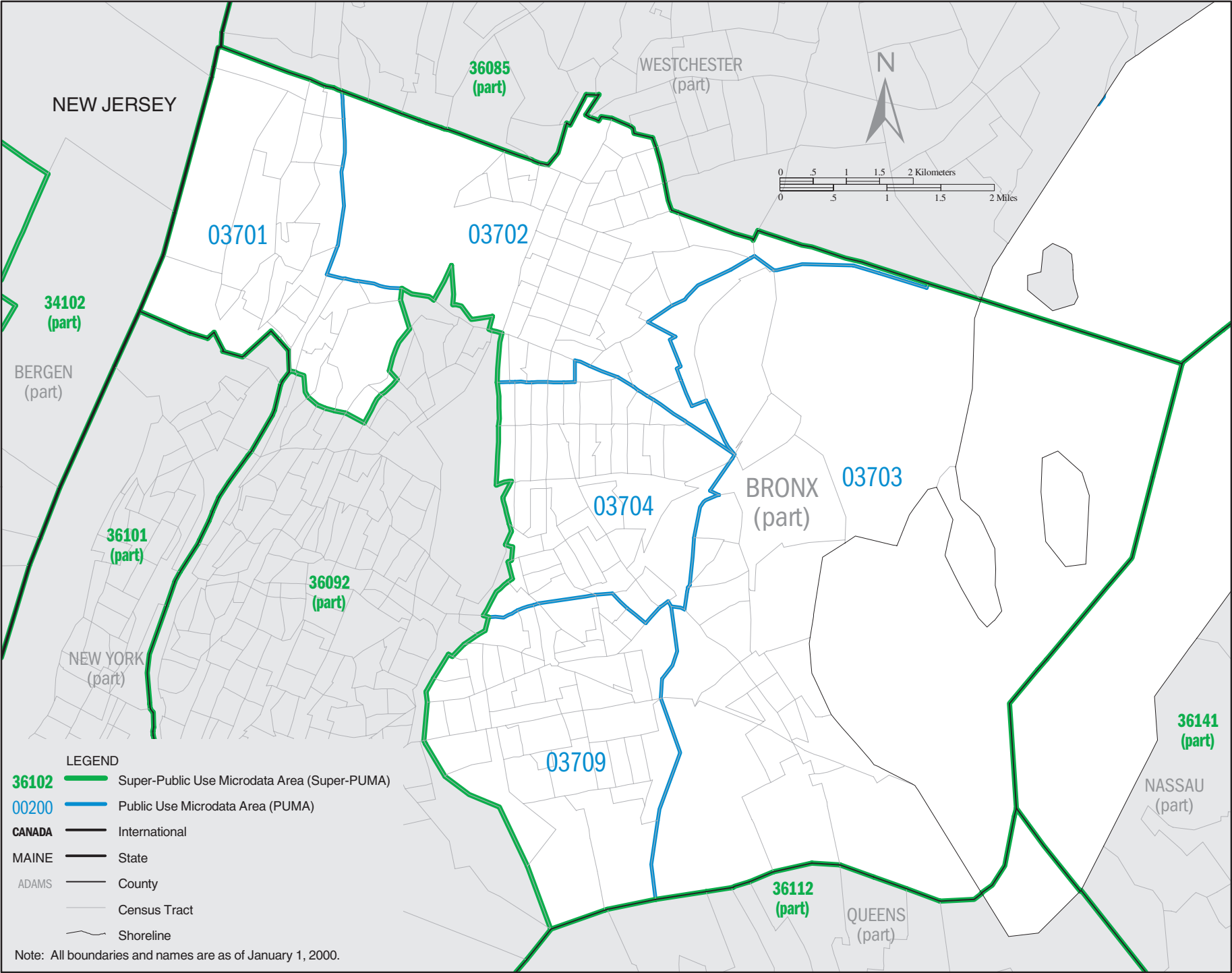
- 36102** Super-Public Use Microdata Area (Super-PUMA)
- 00200** Public Use Microdata Area (PUMA)
- CANADA** International
- MAINE** State
- ADAMS** County
- Census Tract
- Shoreline

Note: All boundaries and names are as of January 1, 2000.



NEW YORK Super-PUMA 36085: Census 2000 Public Use Microdata Areas (PUMAs)



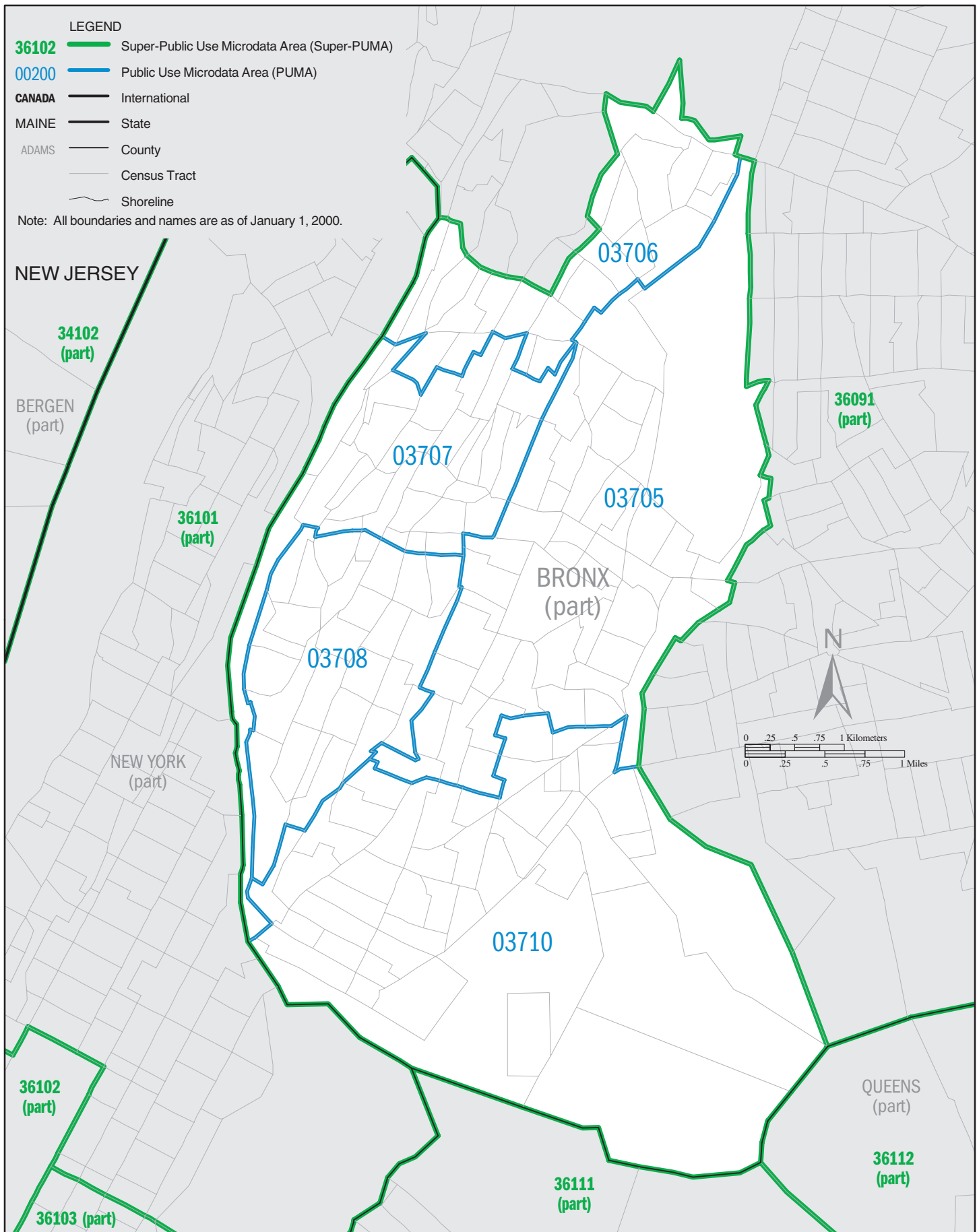


LEGEND

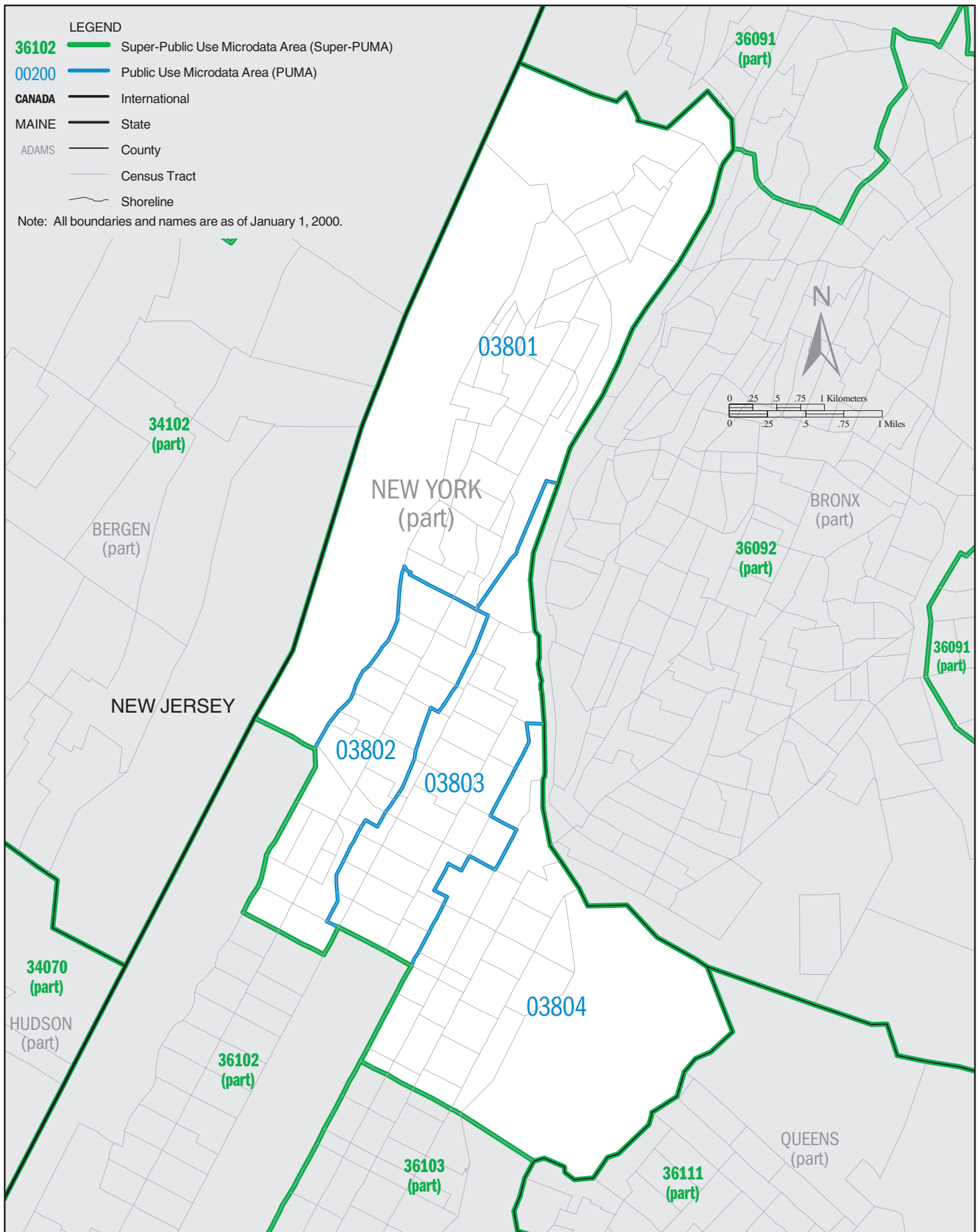
- 36102** Super-Public Use Microdata Area (Super-PUMA)
- 00200** Public Use Microdata Area (PUMA)
- CANADA** International
- MAINE** State
- ADAMS** County
- Census Tract
- Shoreline

Note: All boundaries and names are as of January 1, 2000.

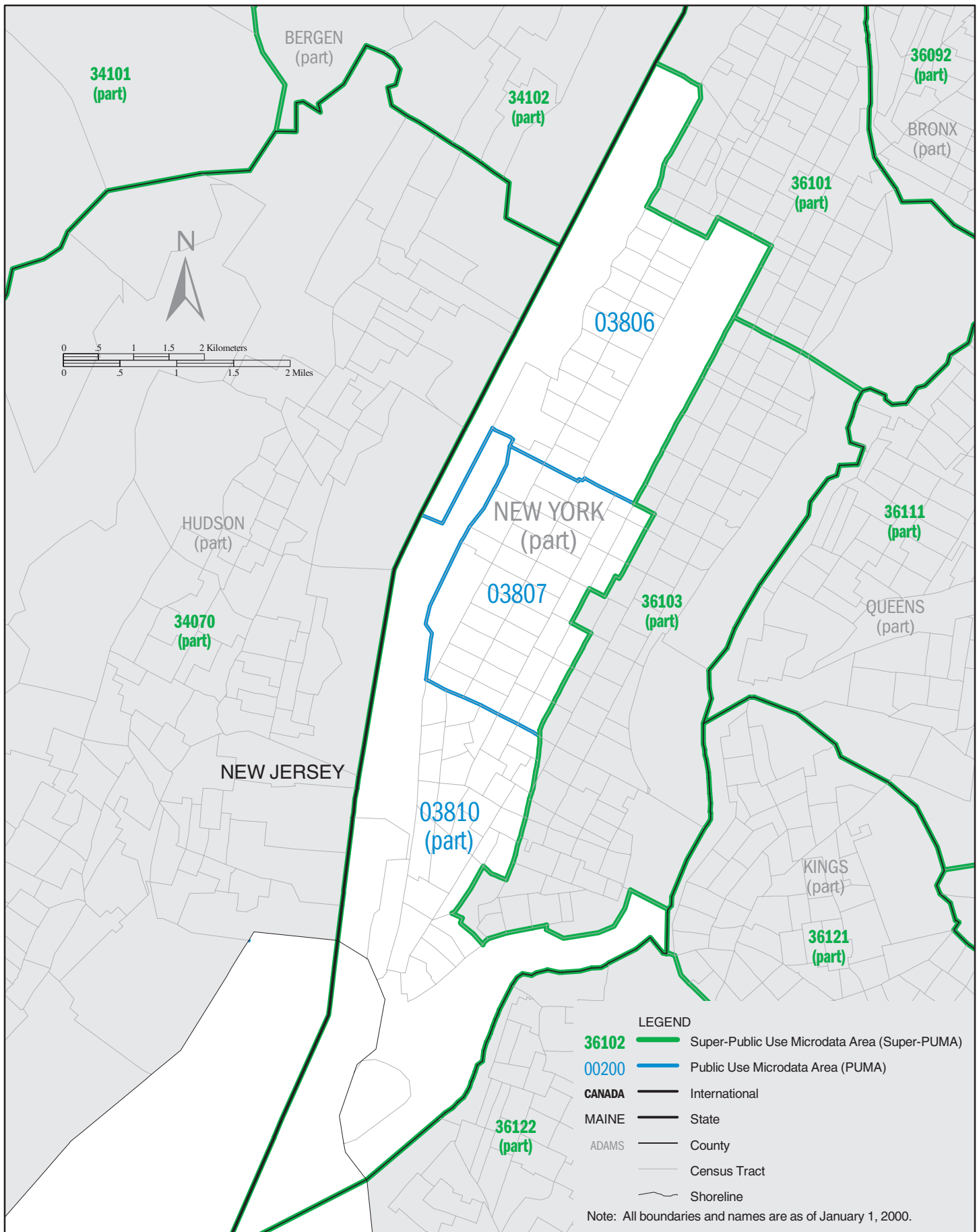
NEW YORK Super-PUMA 36092: Census 2000 Public Use Microdata Areas (PUMAs)



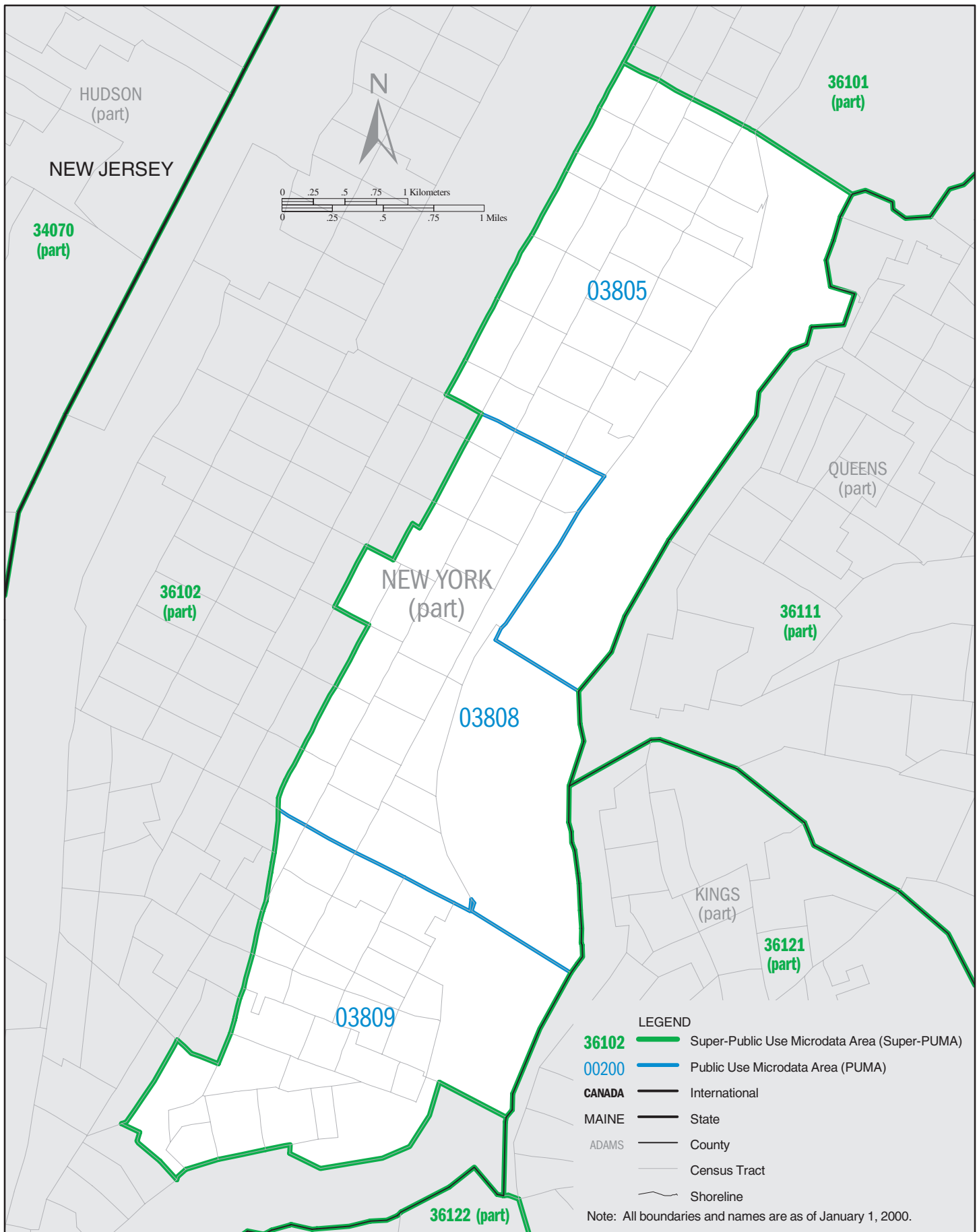
NEW YORK Super-PUMA 36101: Census 2000 Public Use Microdata Areas (PUMAs)



NEW YORK Super-PUMA 36102: Census 2000 Public Use Microdata Areas (PUMAs)



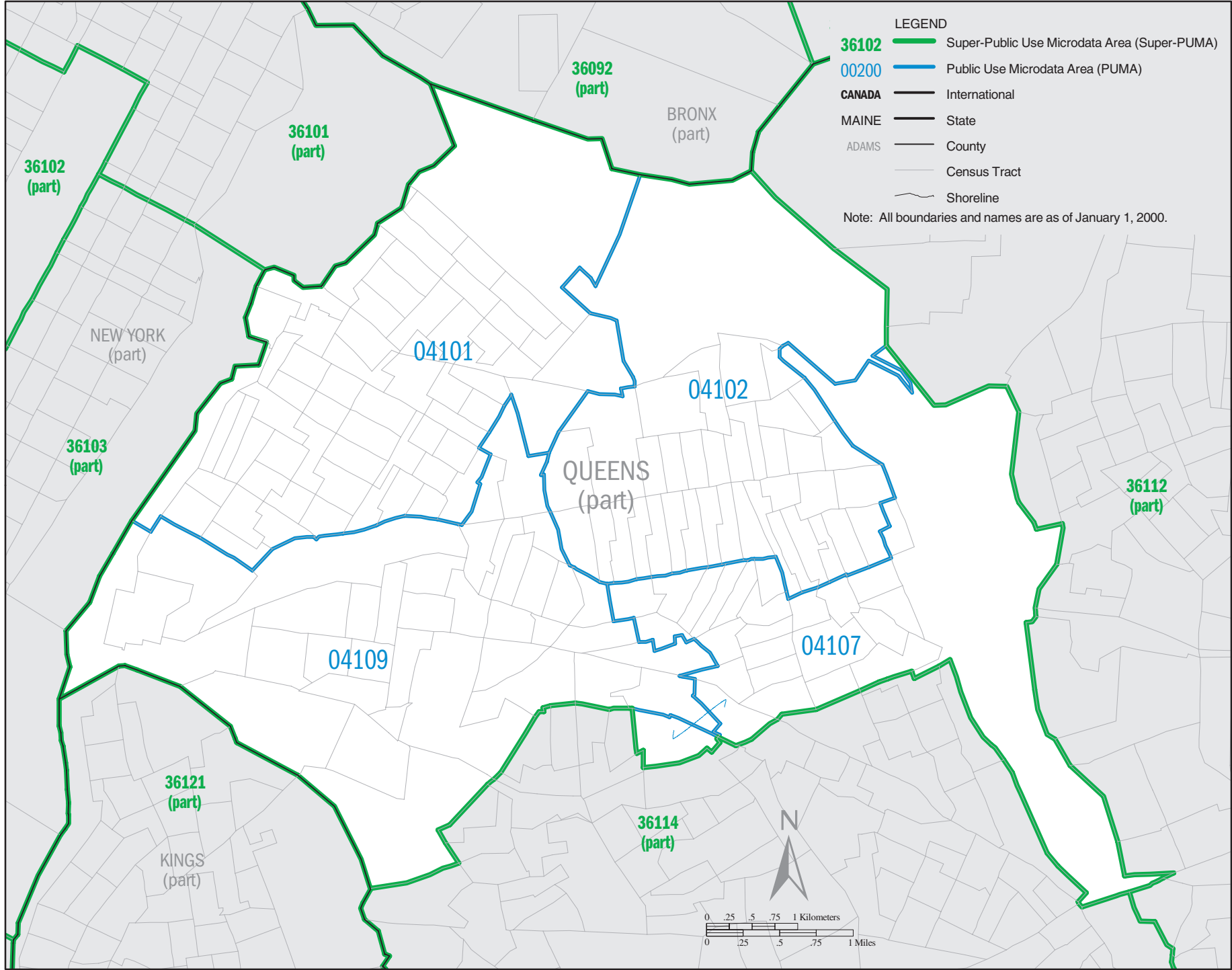
NEW YORK Super-PUMA 36103: Census 2000 Public Use Microdata Areas (PUMAs)

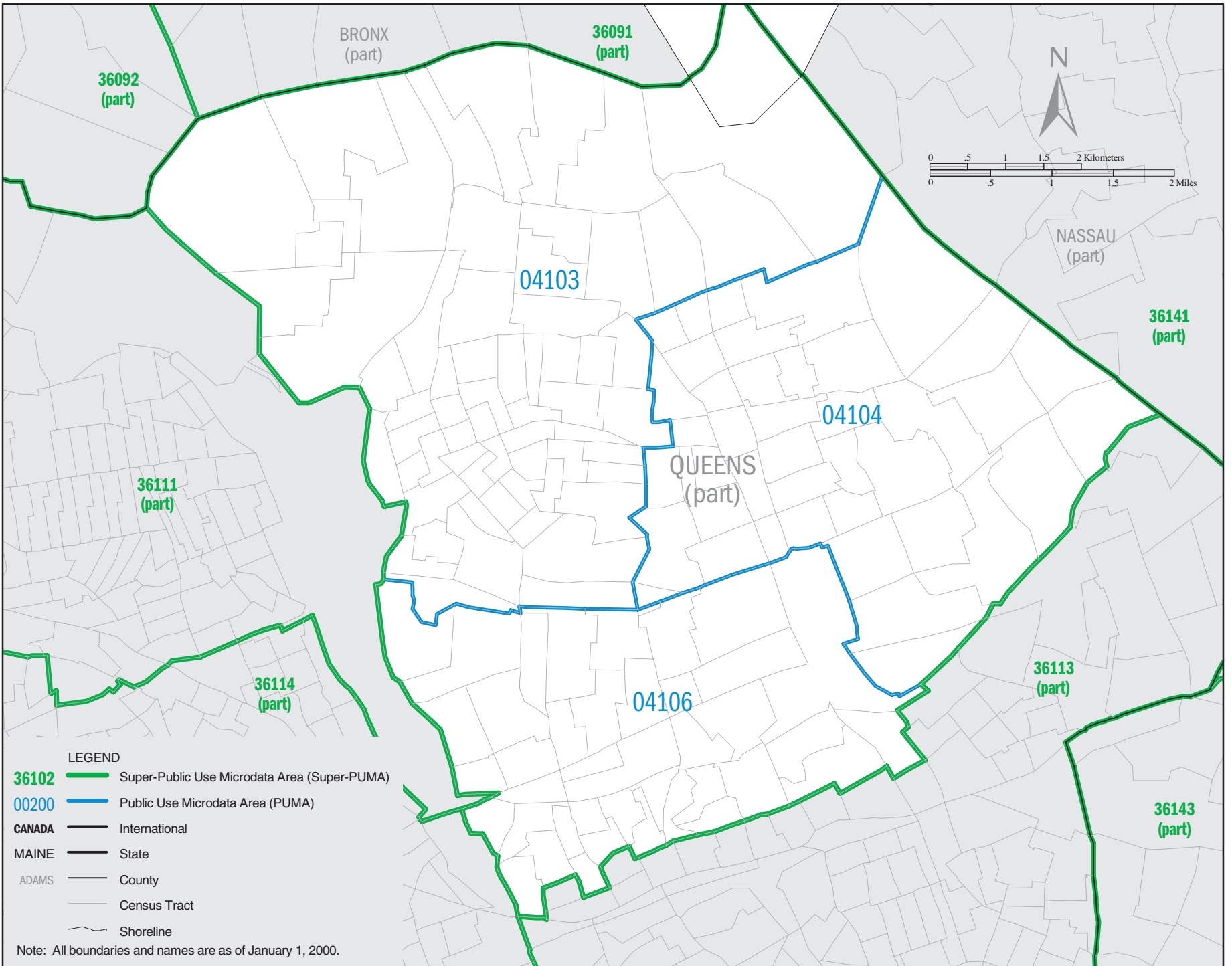


LEGEND

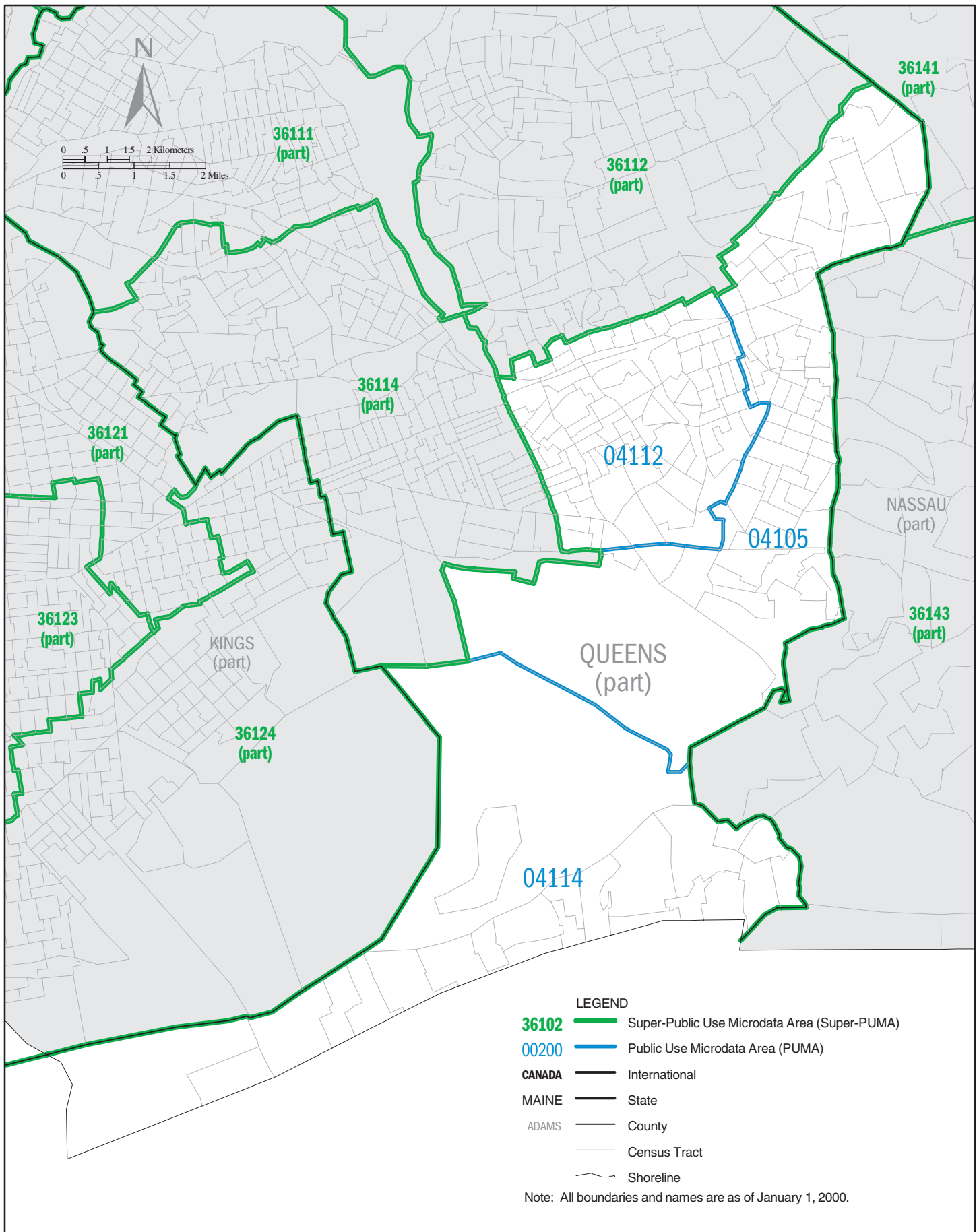
- 36102** Super-Public Use Microdata Area (Super-PUMA)
- 00200** Public Use Microdata Area (PUMA)
- CANADA** International
- MAINE** State
- ADAMS** County
- Census Tract
- Shoreline

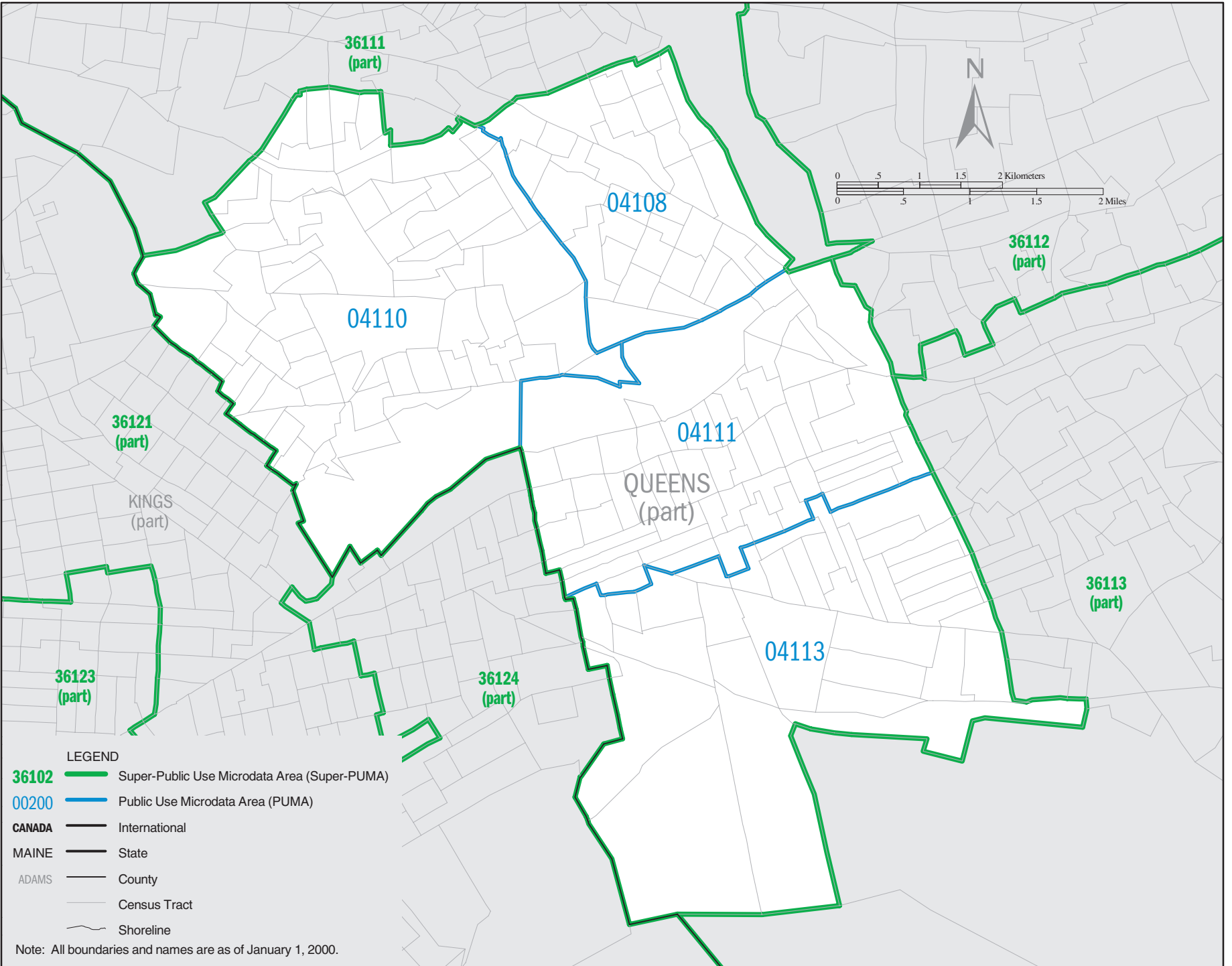
Note: All boundaries and names are as of January 1, 2000.





NEW YORK Super-PUMA 36113: Census 2000 Public Use Microdata Areas (PUMAs)



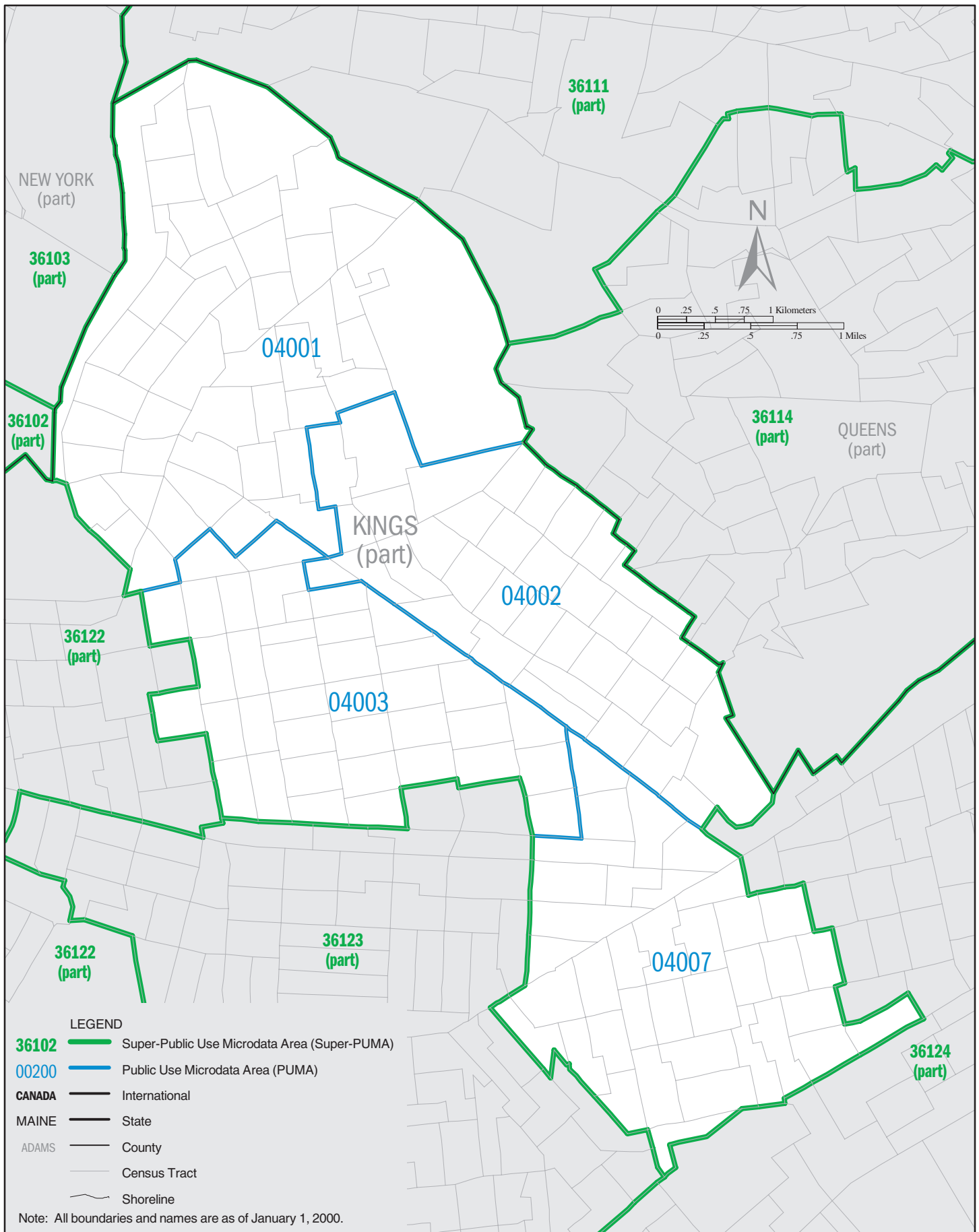


LEGEND

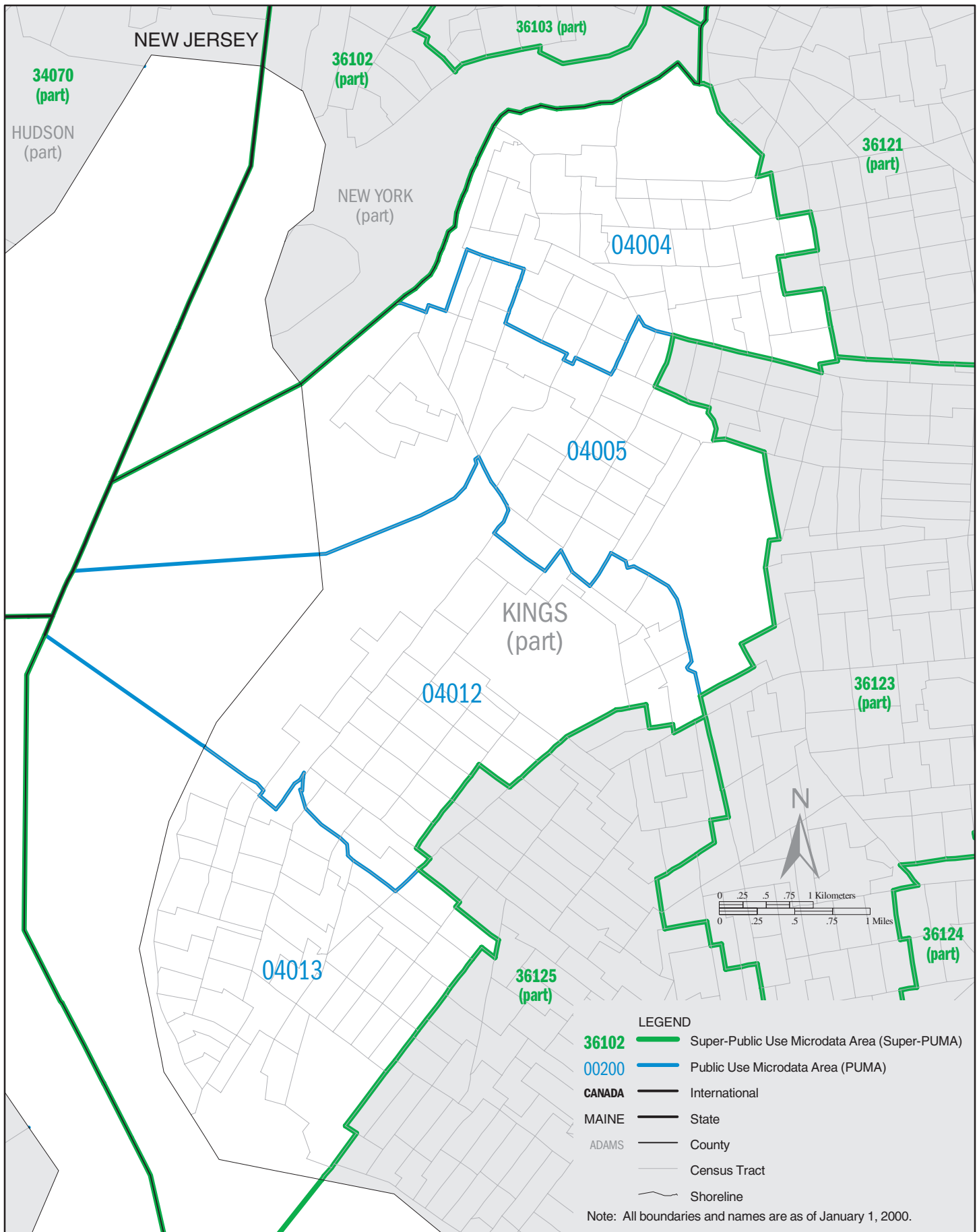
- 36102** Super-Public Use Microdata Area (Super-PUMA)
- 00200** Public Use Microdata Area (PUMA)
- CANADA** International
- MAINE** State
- ADAMS** County
- Census Tract
- Shoreline

Note: All boundaries and names are as of January 1, 2000.

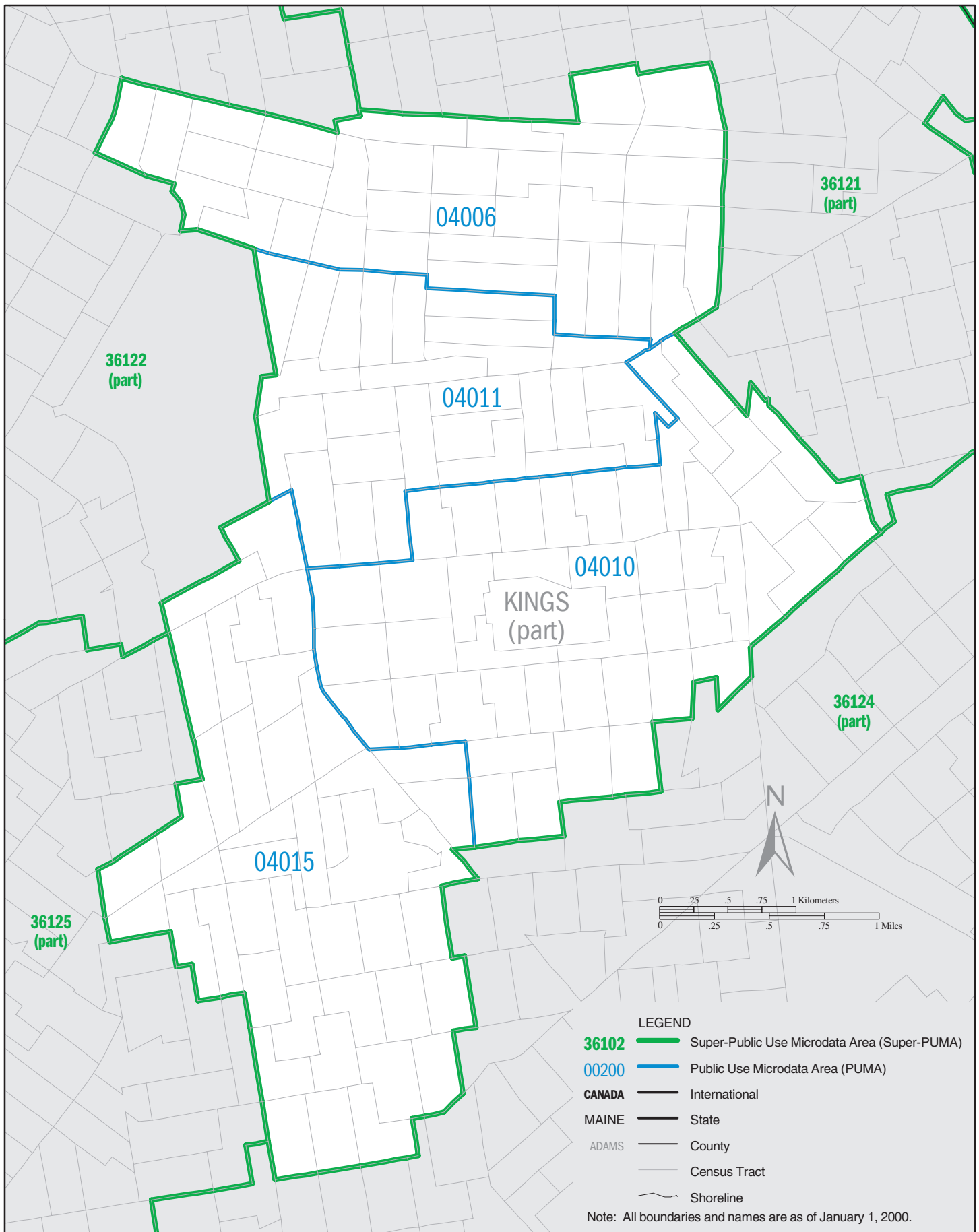
NEW YORK Super-PUMA 36121: Census 2000 Public Use Microdata Areas (PUMAs)



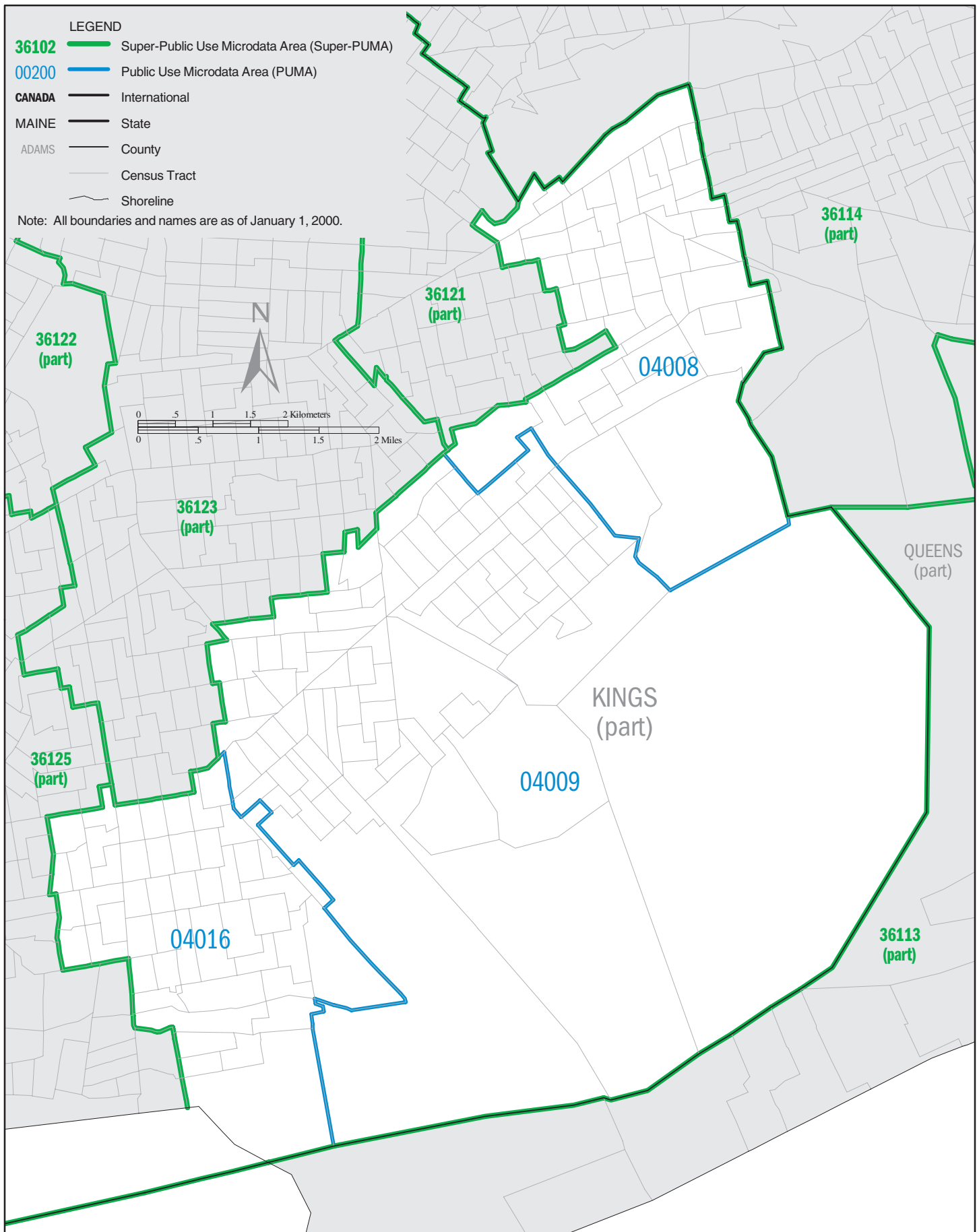
NEW YORK Super-PUMA 36122: Census 2000 Public Use Microdata Areas (PUMAs)



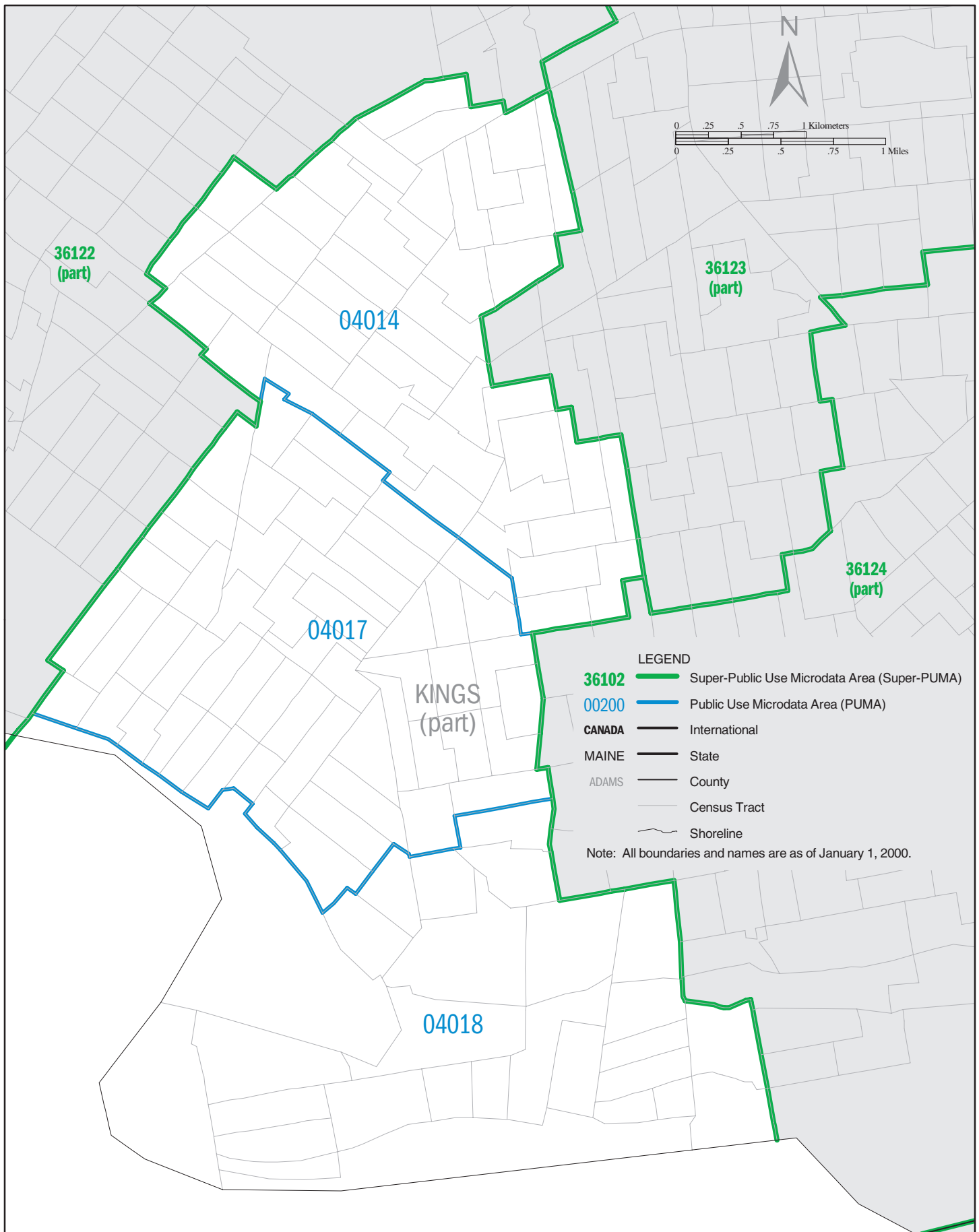
NEW YORK Super-PUMA 36123: Census 2000 Public Use Microdata Areas (PUMAs)



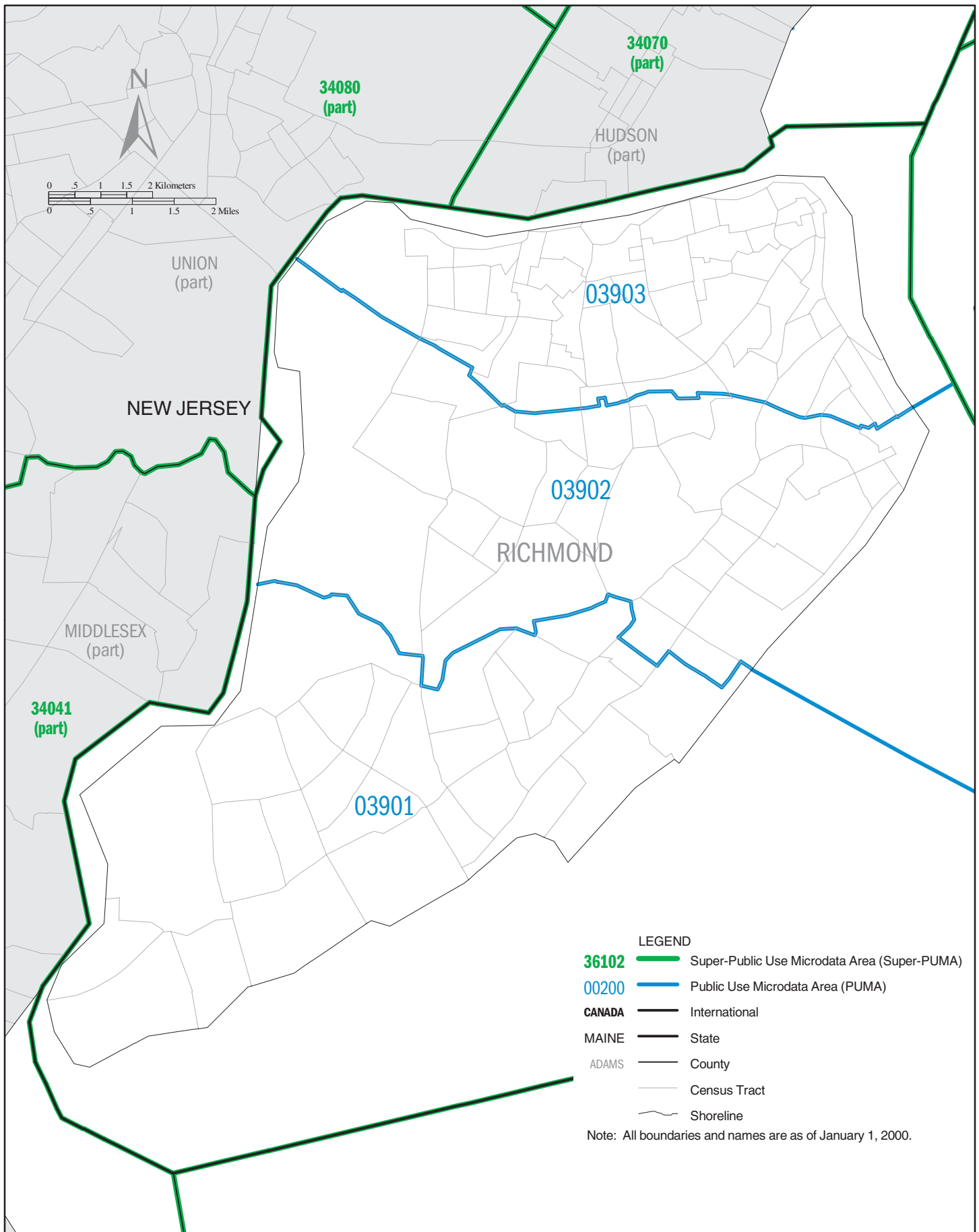
NEW YORK Super-PUMA 36124: Census 2000 Public Use Microdata Areas (PUMAs)

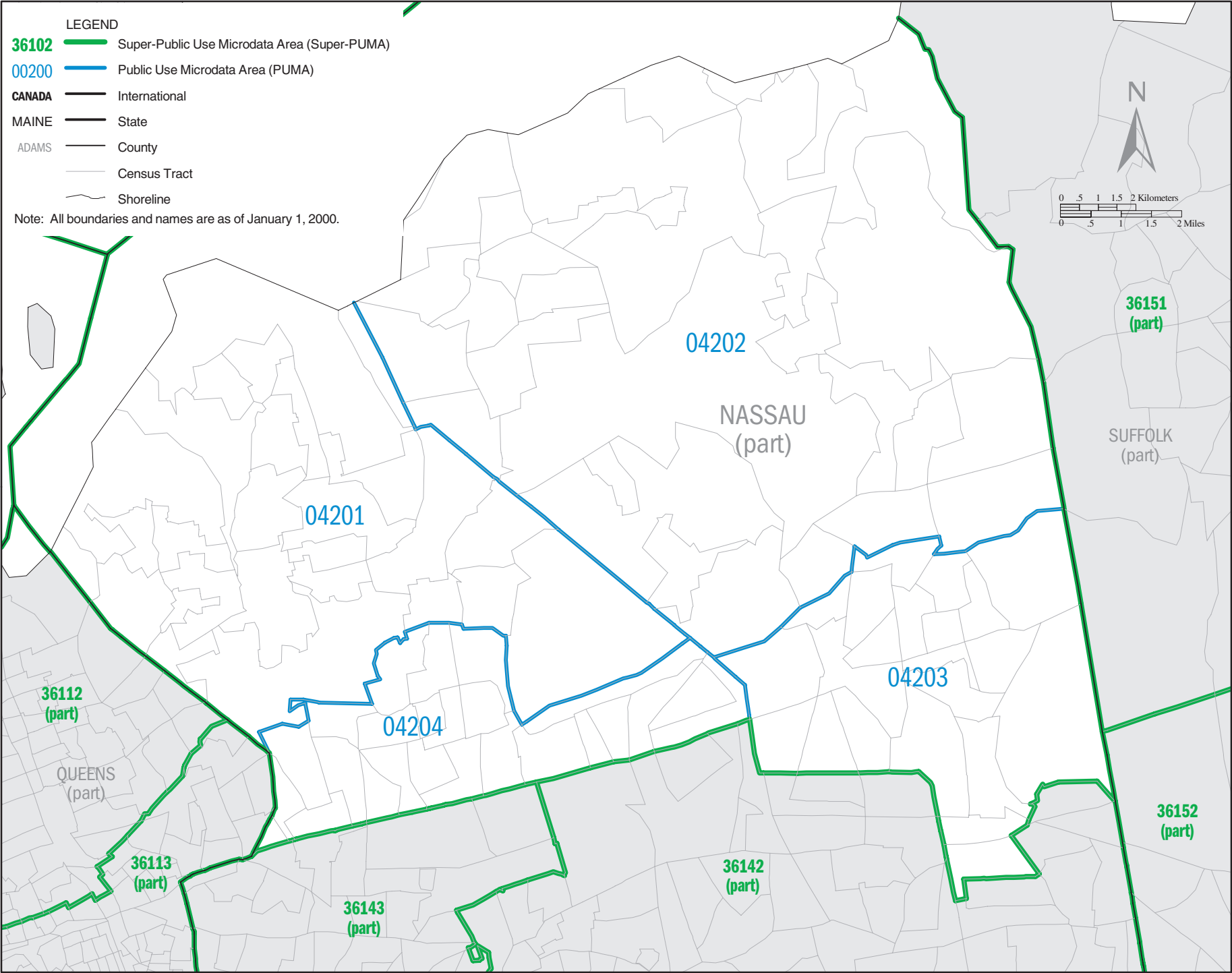


NEW YORK Super-PUMA 36125: Census 2000 Public Use Microdata Areas (PUMAs)

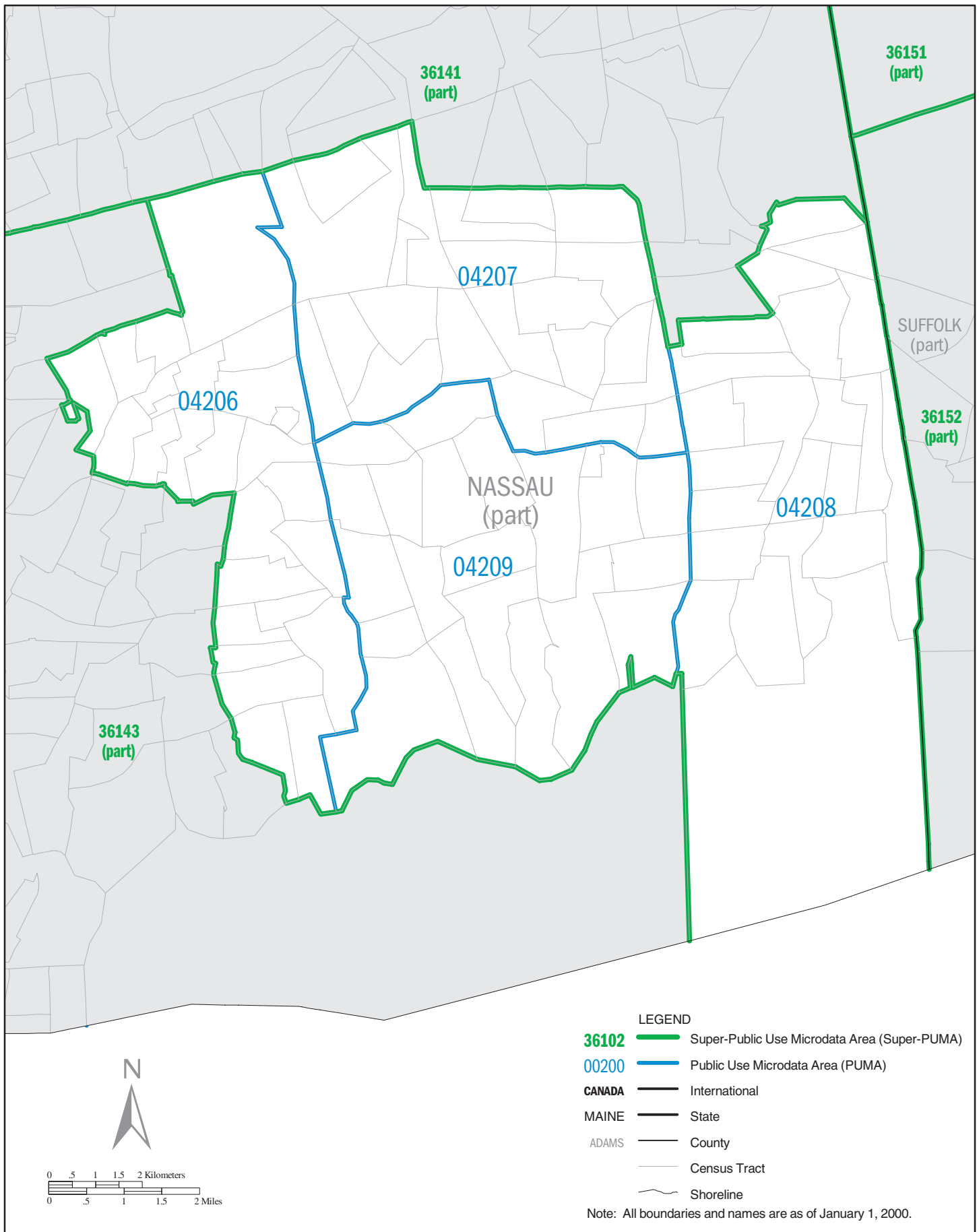


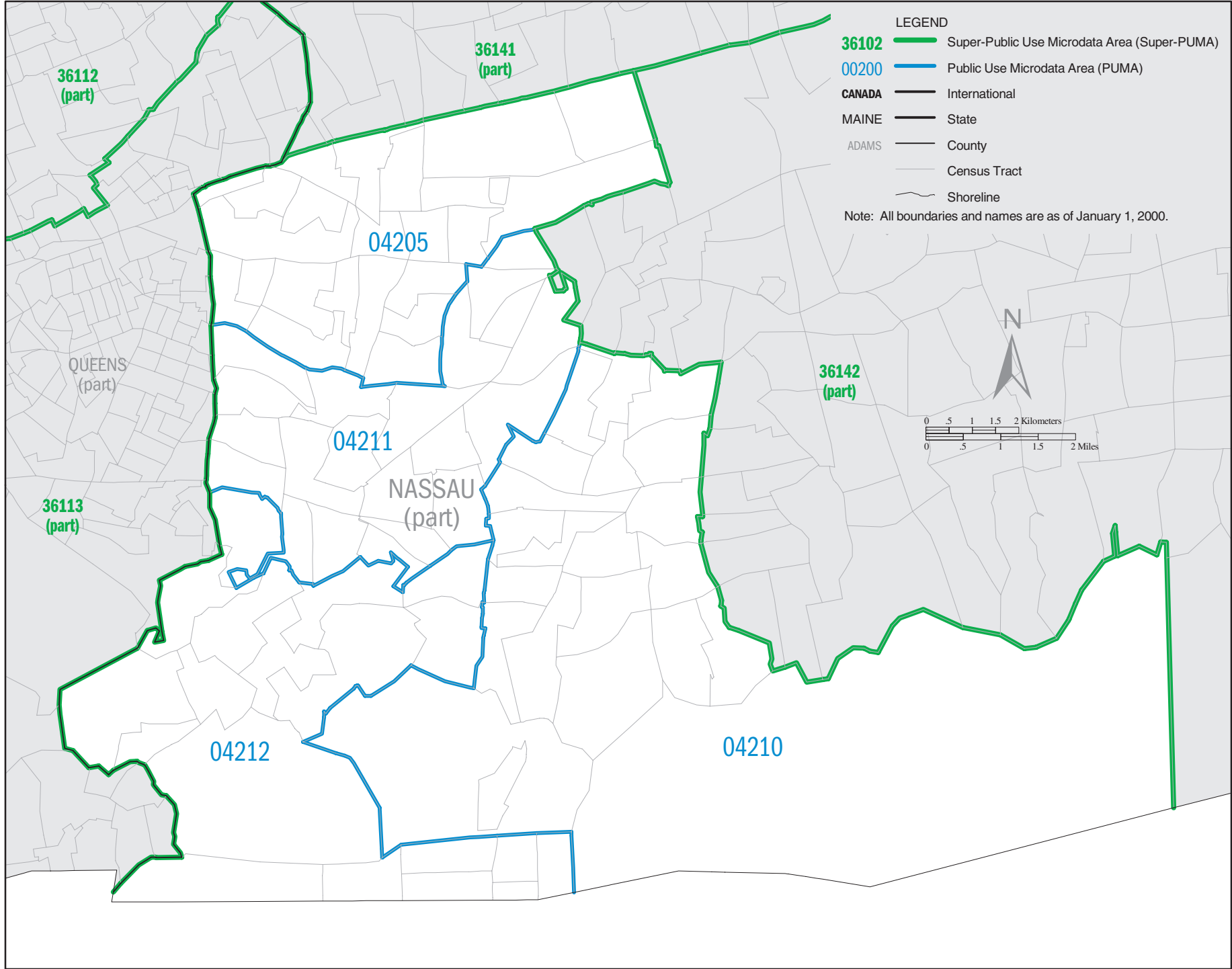
NEW YORK Super-PUMA 36130: Census 2000 Public Use Microdata Areas (PUMAs)

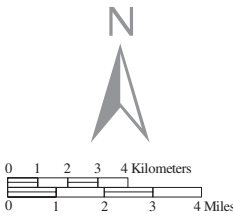




NEW YORK Super-PUMA 36142: Census 2000 Public Use Microdata Areas (PUMAs)

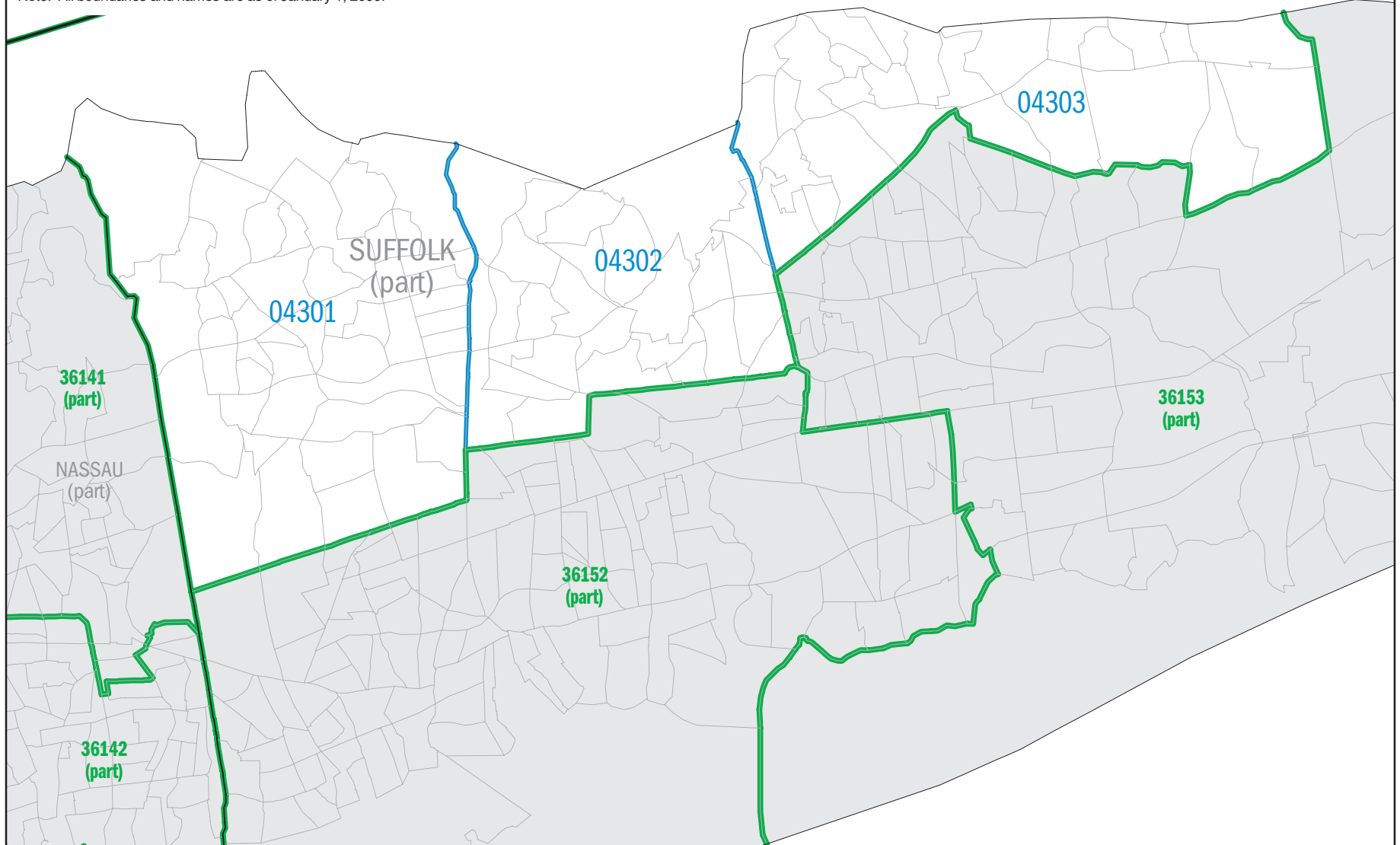


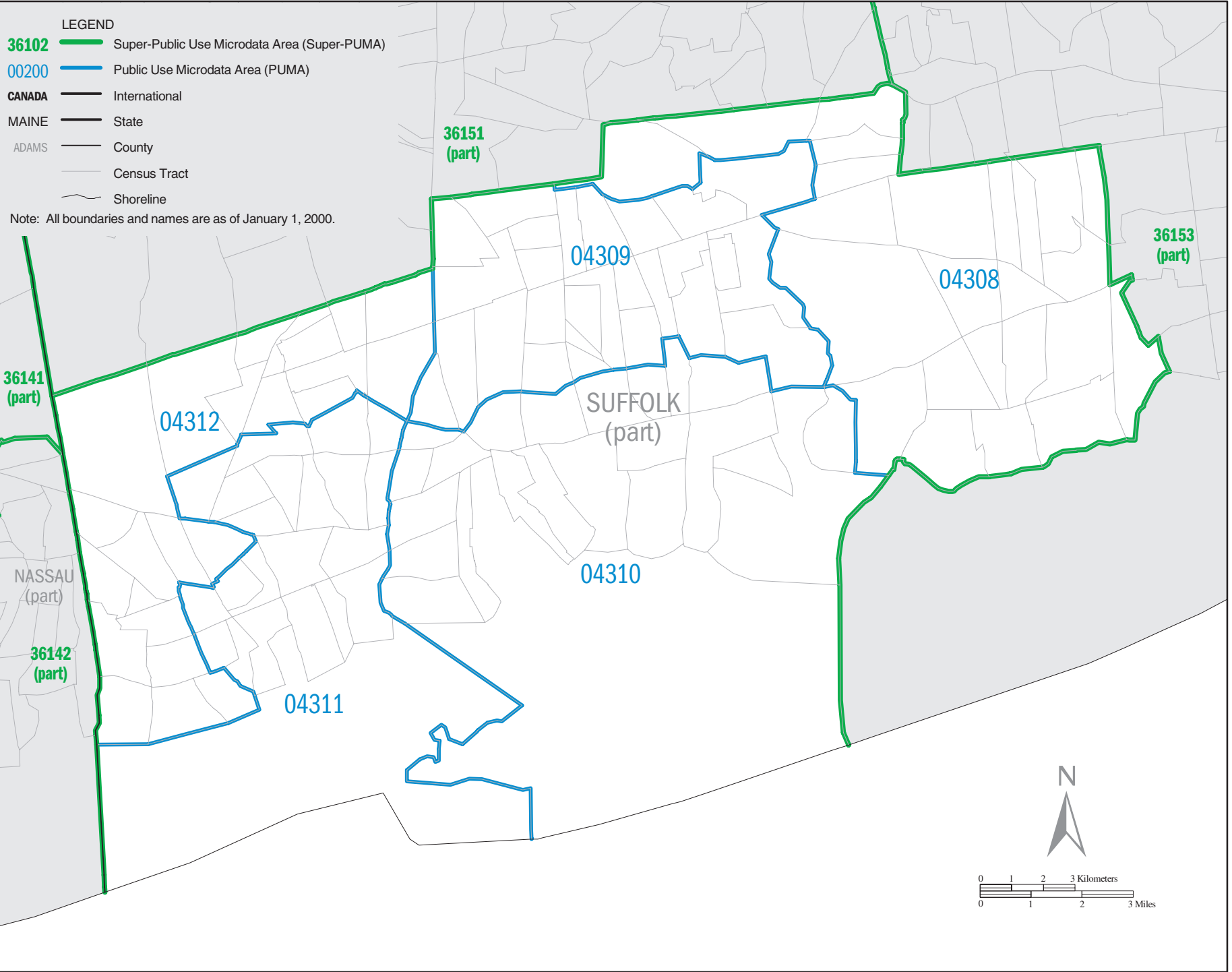


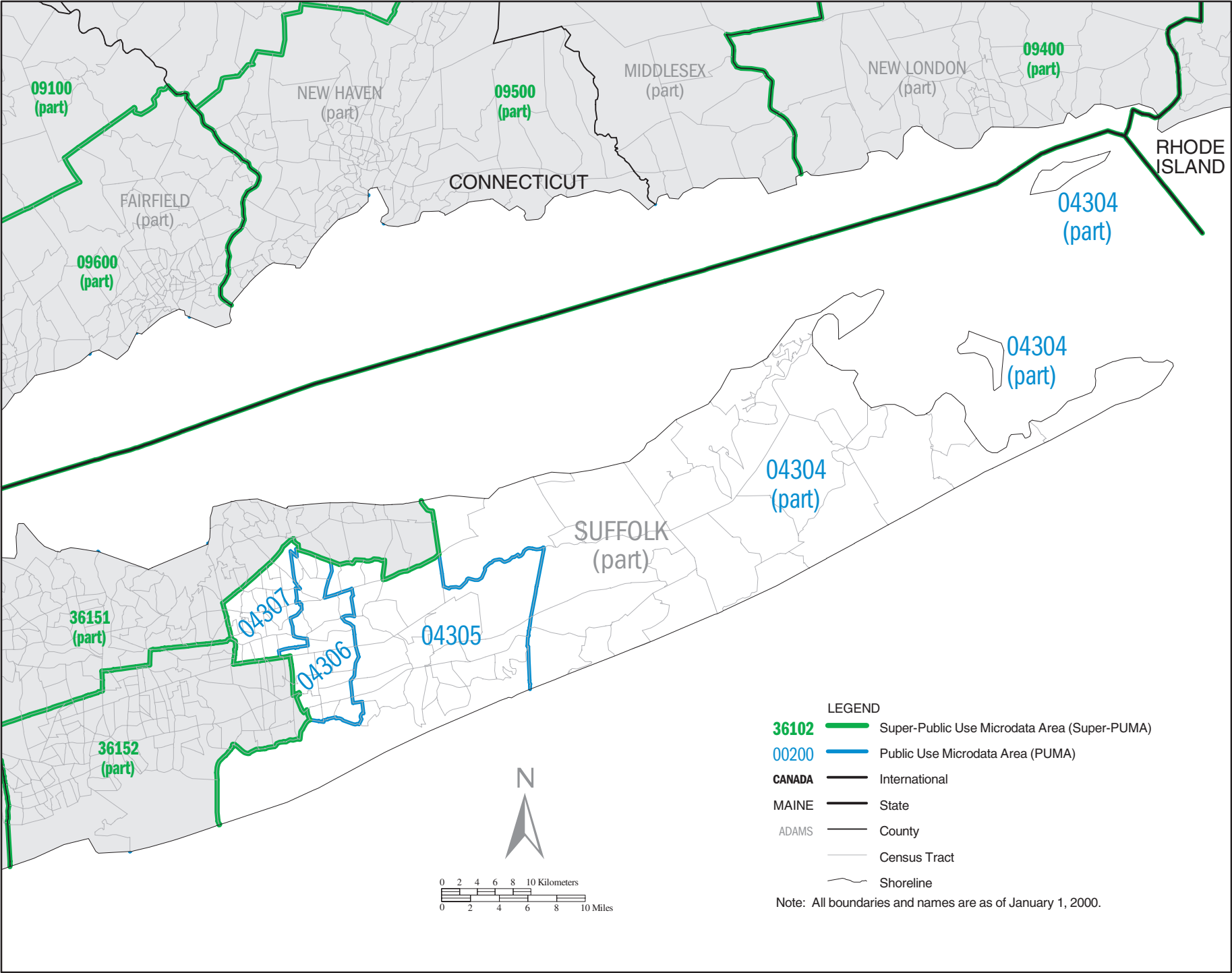


- LEGEND**
- 36102** Super-Public Use Microdata Area (Super-PUMA)
 - 00200** Public Use Microdata Area (PUMA)
 - CANADA** International
 - MAINE** State
 - ADAMS** County
 - Census Tract
 - Shoreline

Note: All boundaries and names are as of January 1, 2000.







LEGEND

- 36102** Super-Public Use Microdata Area (Super-PUMA)
- 00200** Public Use Microdata Area (PUMA)
- CANADA** International
- MAINE** State
- ADAMS** County
- Census Tract
- Shoreline

Note: All boundaries and names are as of January 1, 2000.

