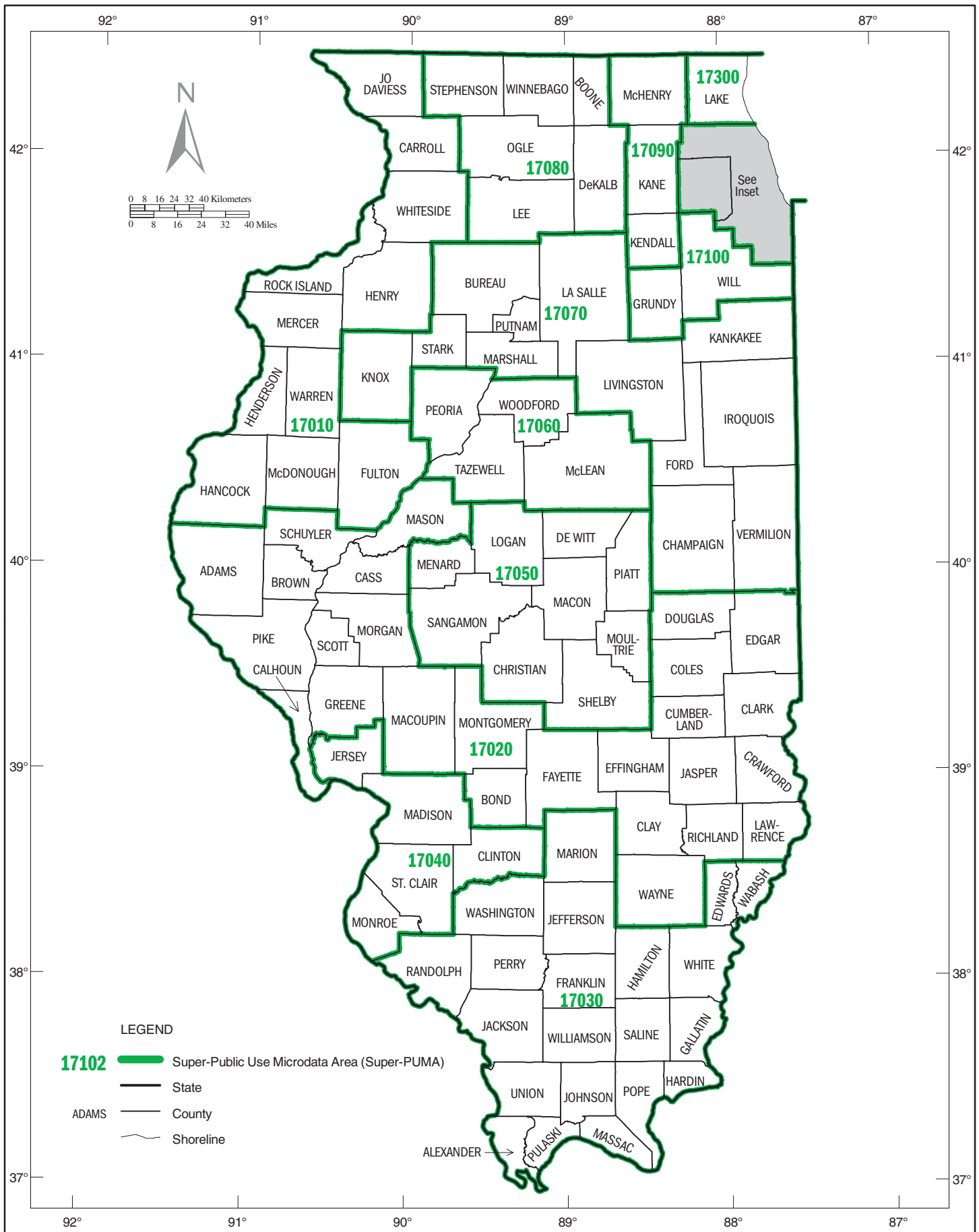
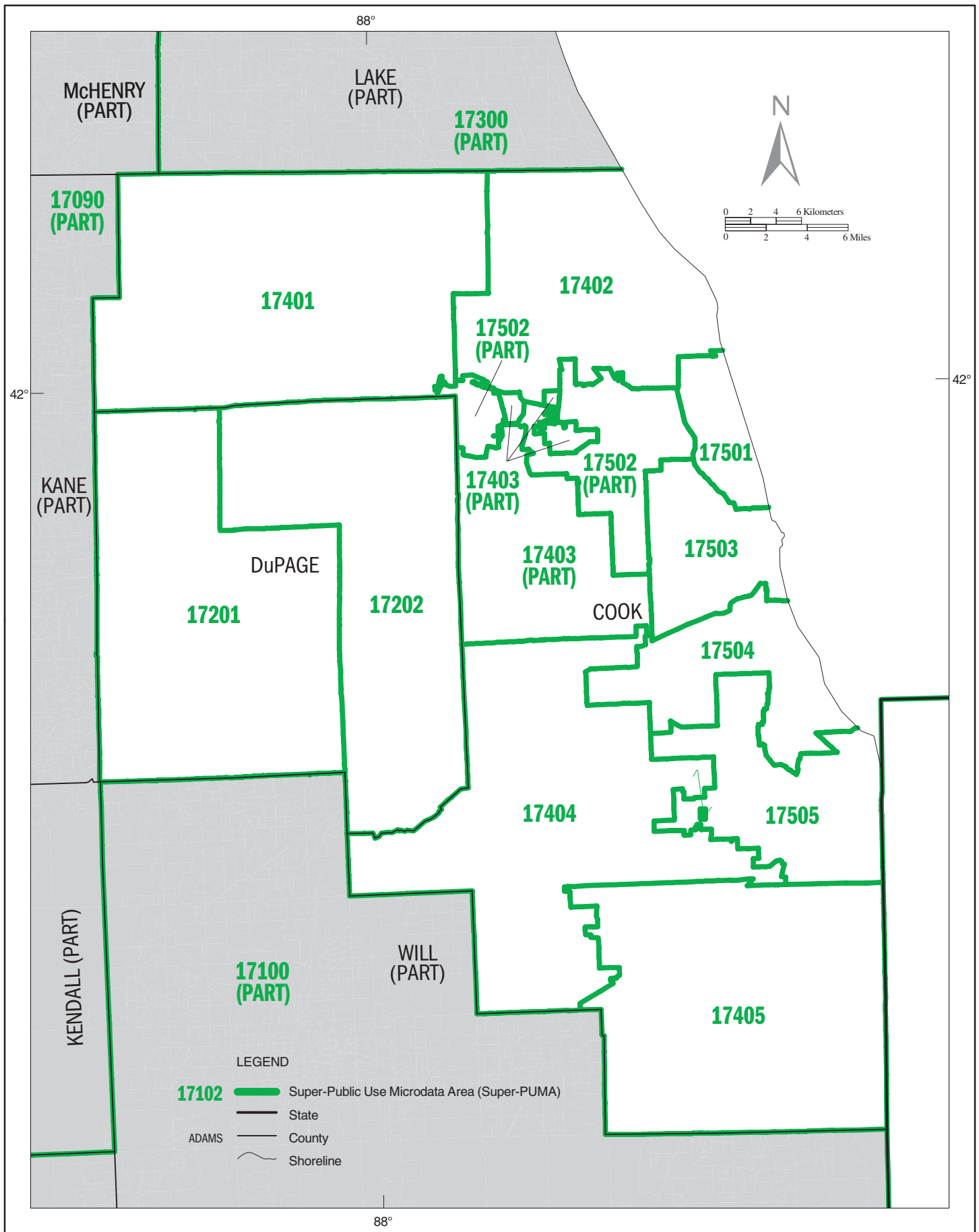


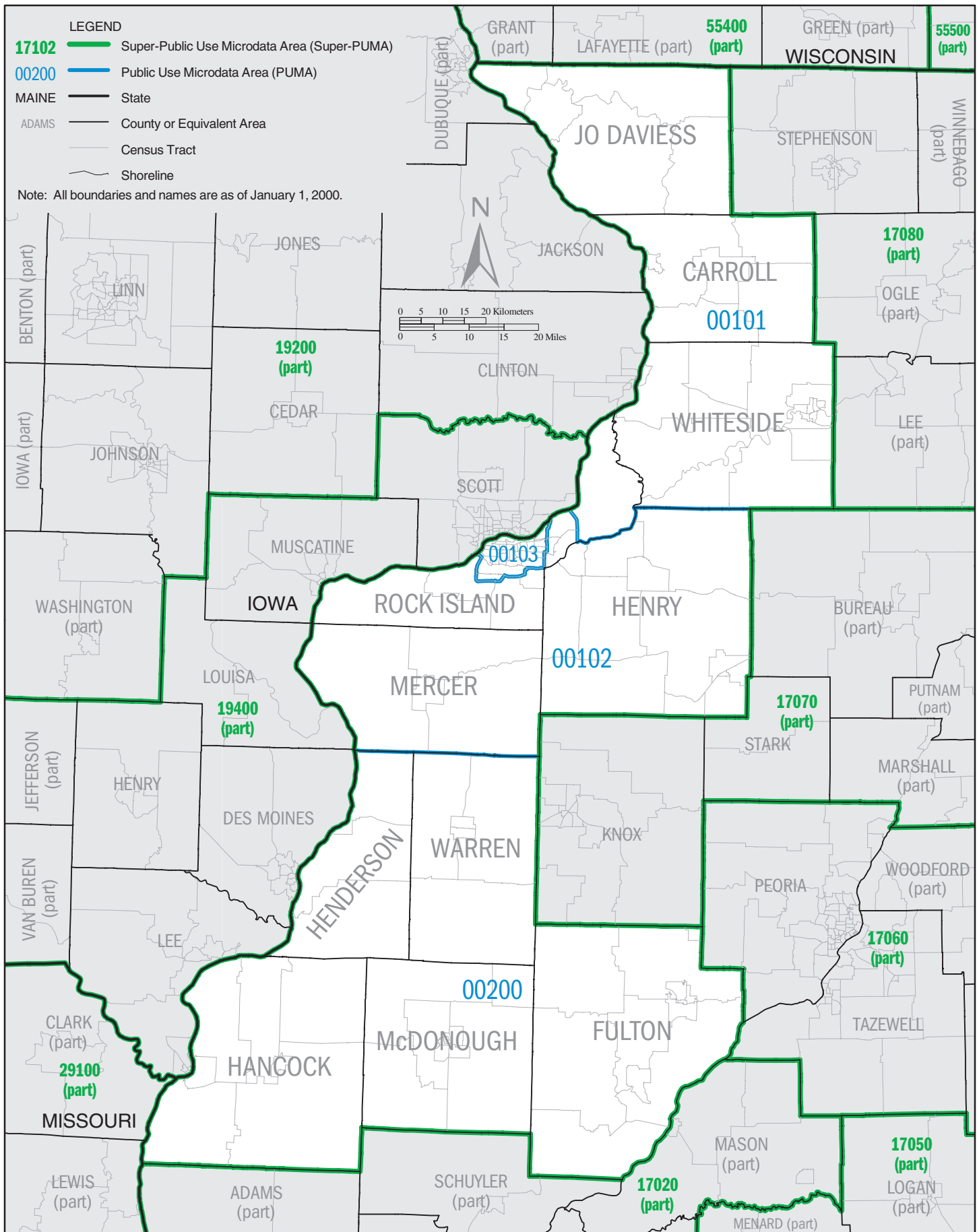
ILLINOIS – Census 2000 Super-Public Use Microdata Areas (Super-PUMAs)

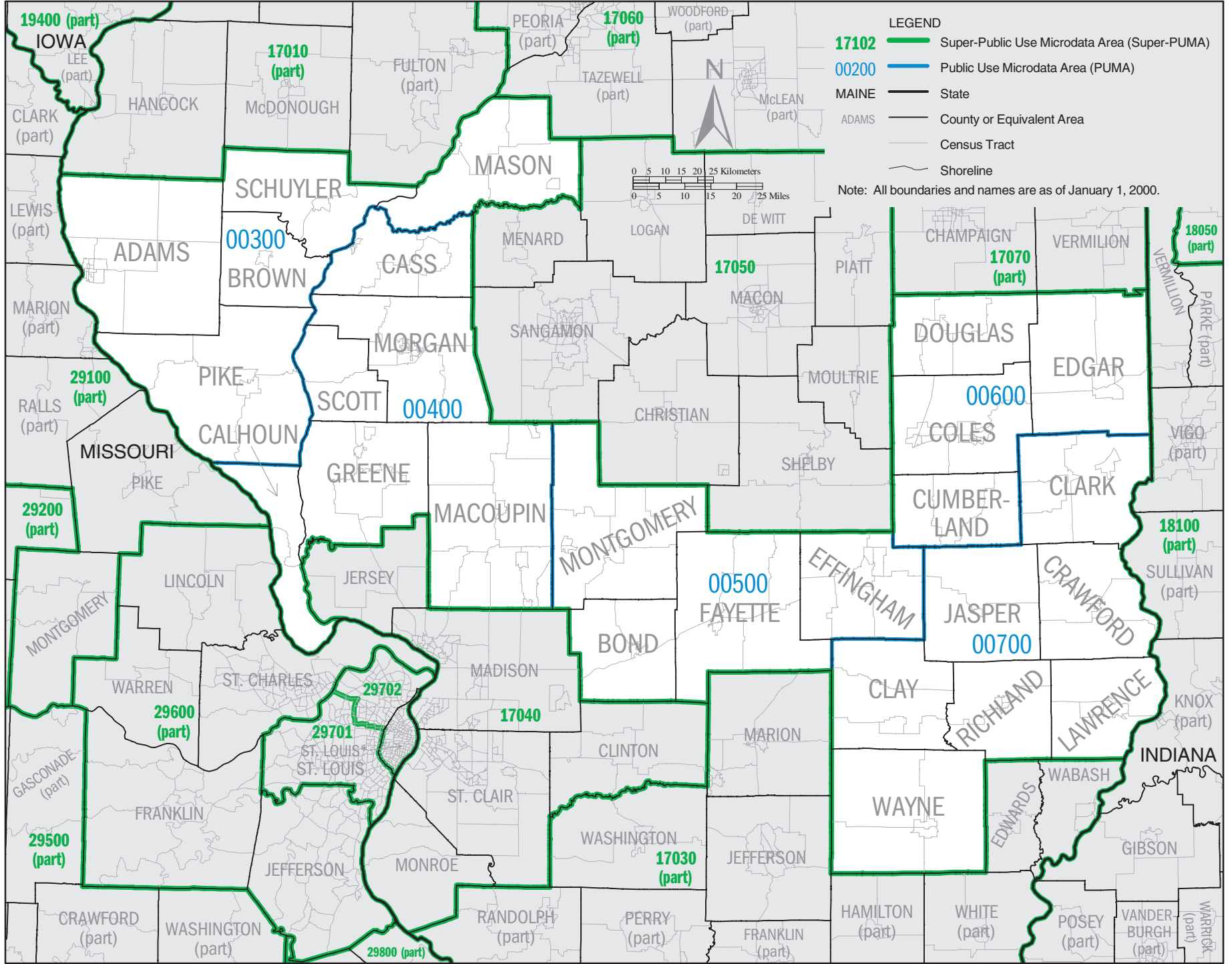


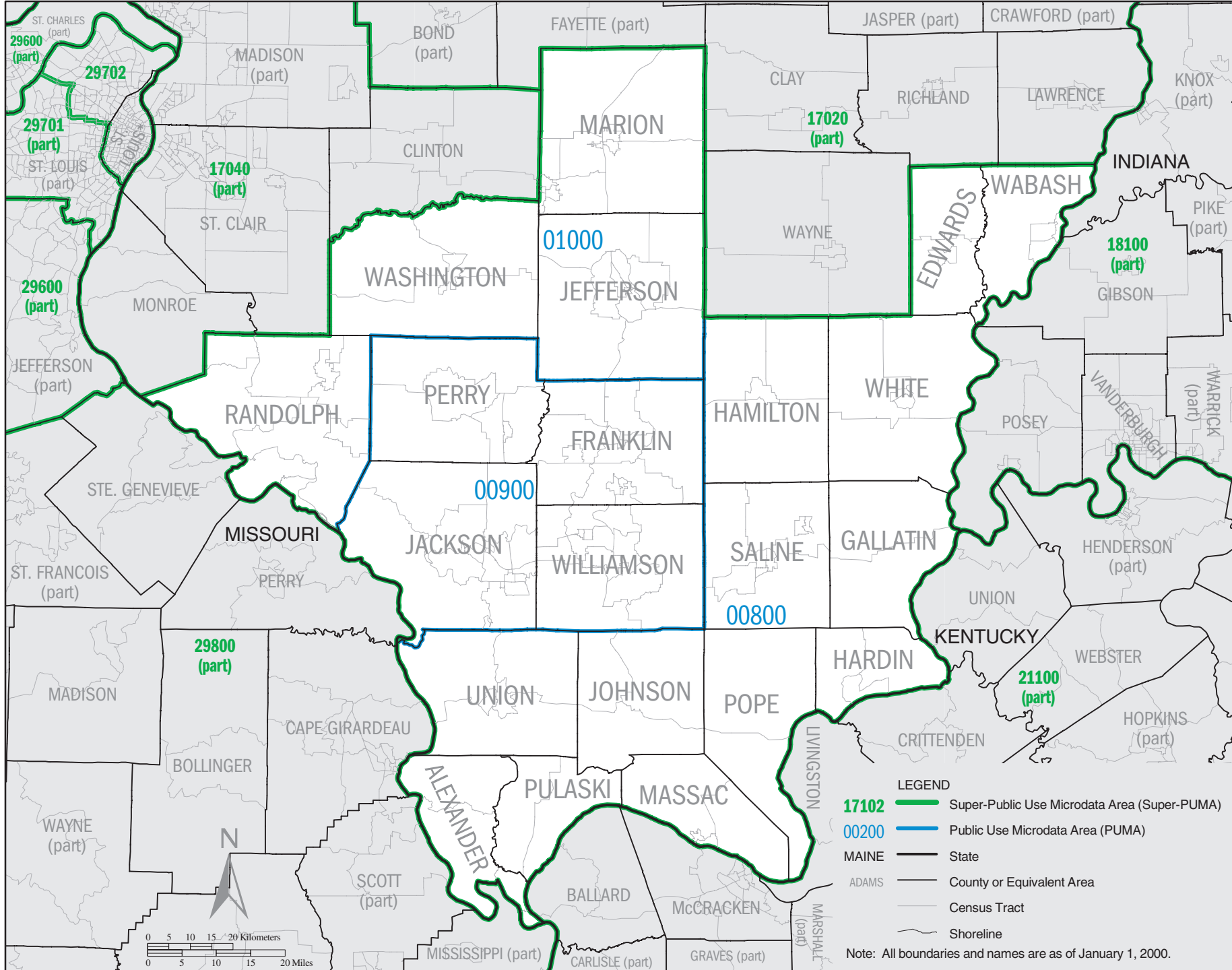
ILLINOIS (Inset) – Census 2000 Super-Public Use Microdata Areas (Super-PUMAs)



ILLINOIS Super-PUMA 17010: Census 2000 Public Use Microdata Areas (PUMAs)



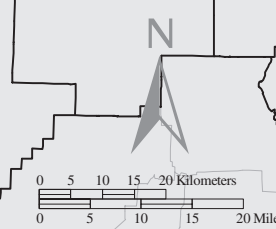




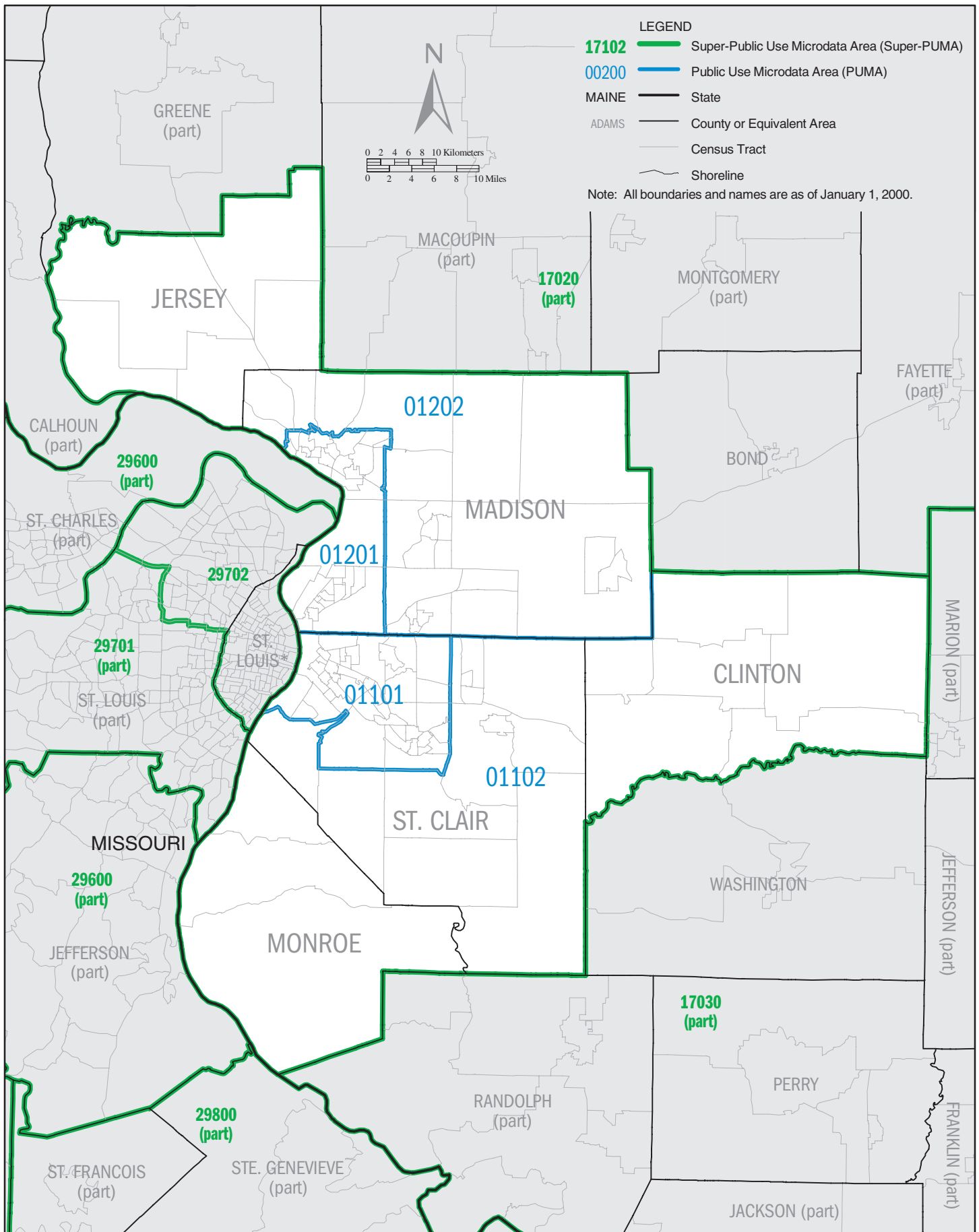
LEGEND

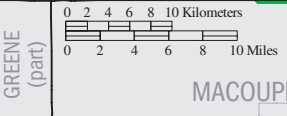
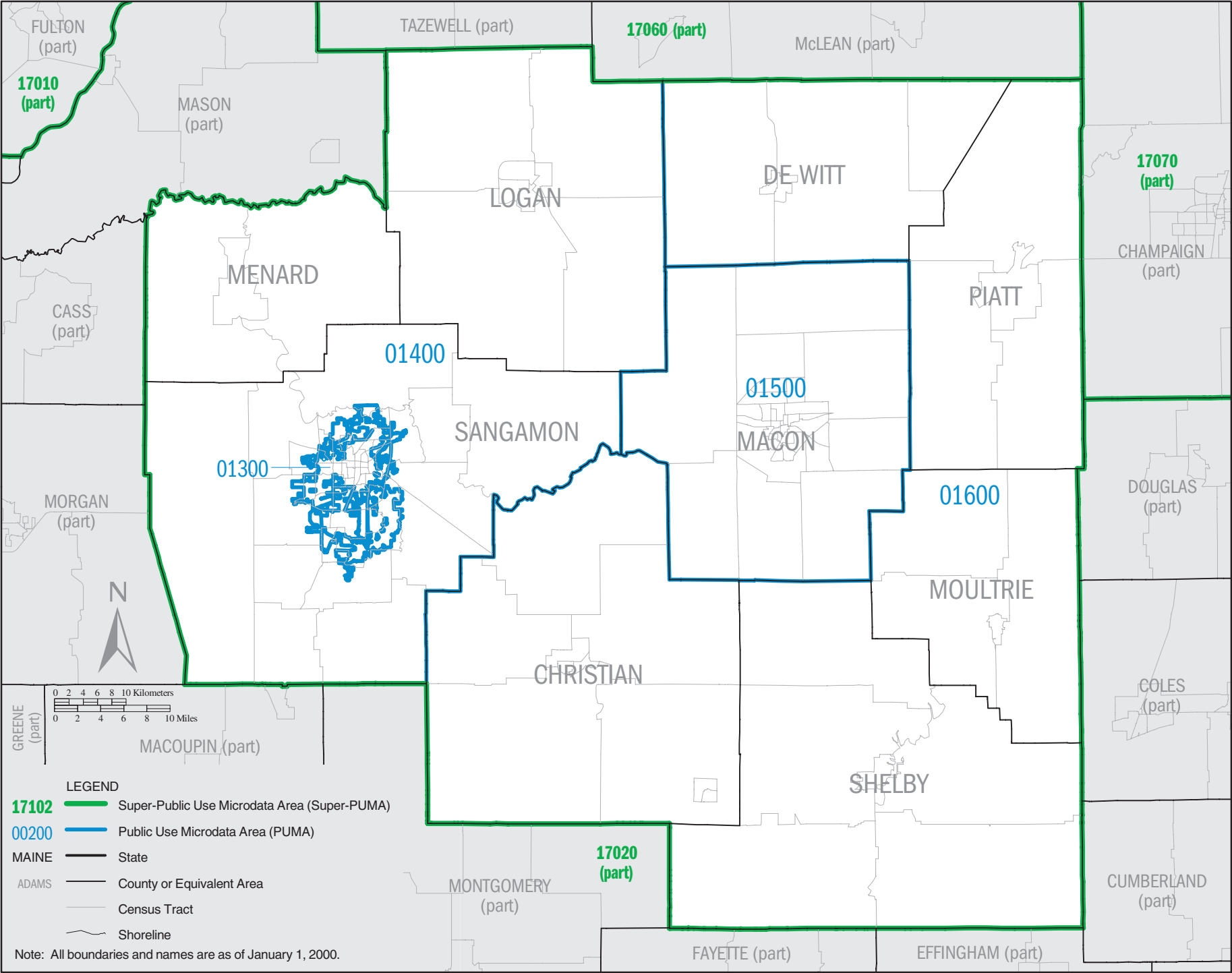
- 17102** (Green outline) Super-Public Use Microdata Area (Super-PUMA)
- 00200** (Blue outline) Public Use Microdata Area (PUMA)
- MAINE (Thick black line) State
- ADAMS (Thin black line) County or Equivalent Area
- (Thin grey line) Census Tract
- (Wavy line) Shoreline

Note: All boundaries and names are as of January 1, 2000.



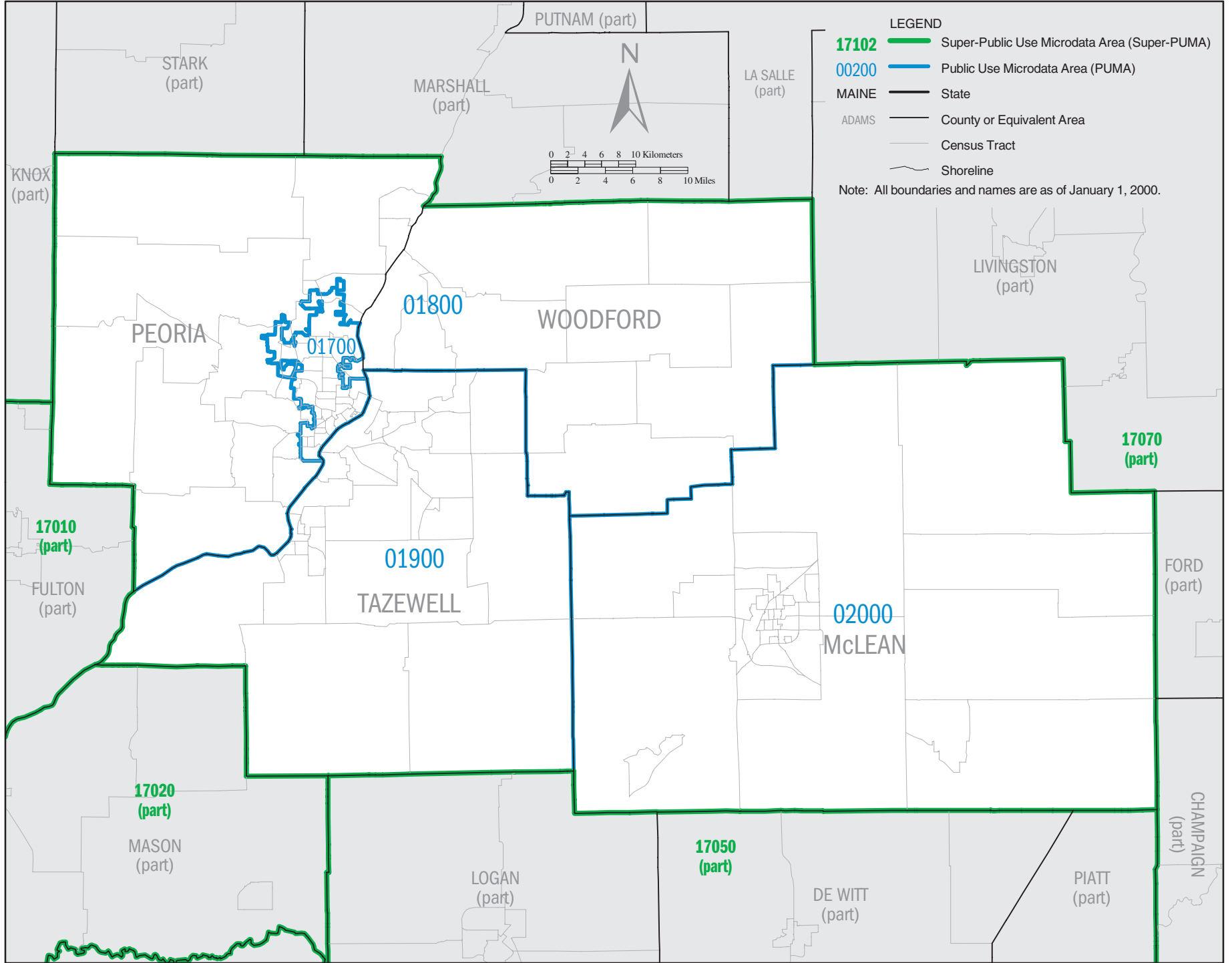
ILLINOIS Super-PUMA 17040: Census 2000 Public Use Microdata Areas (PUMAs)

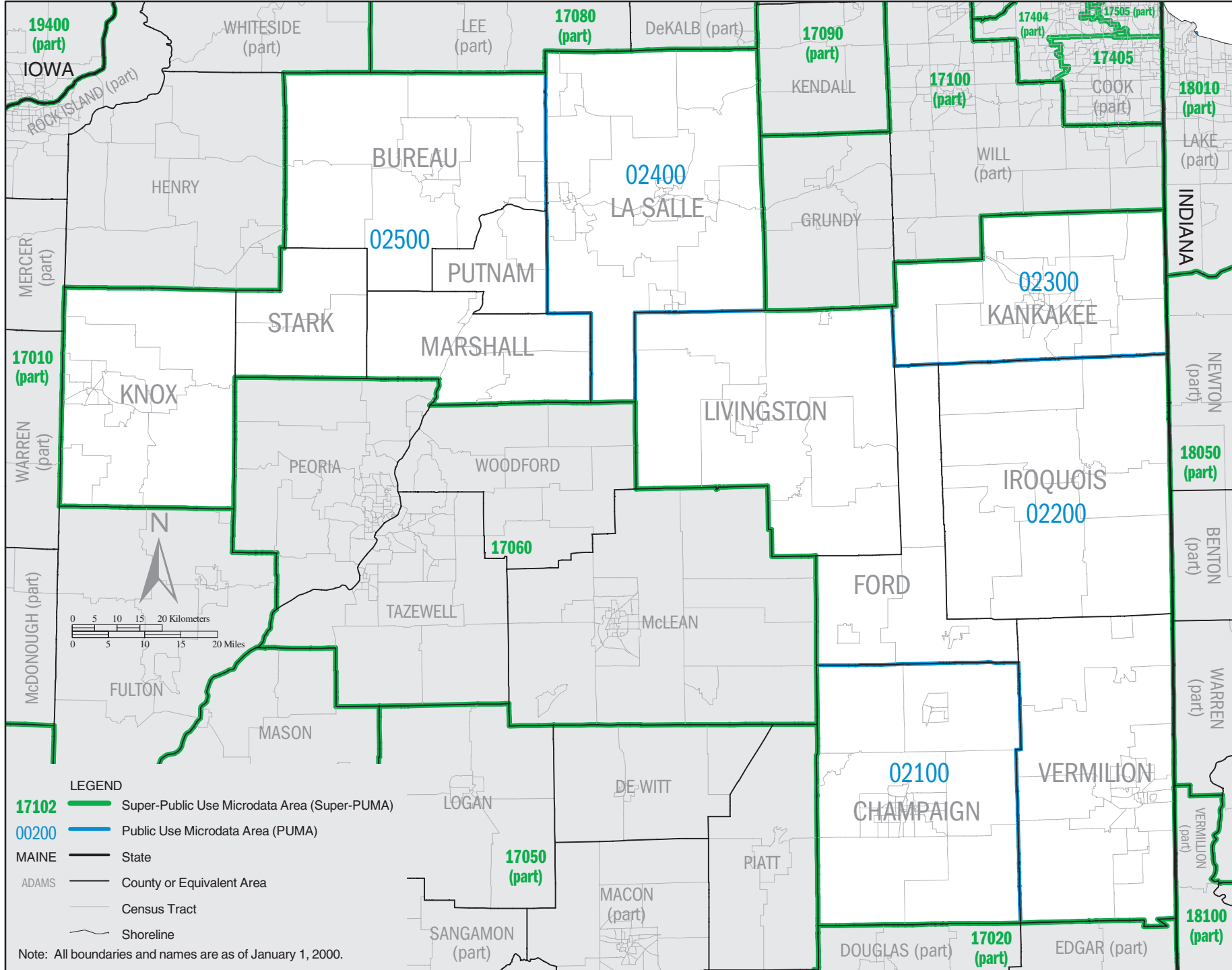


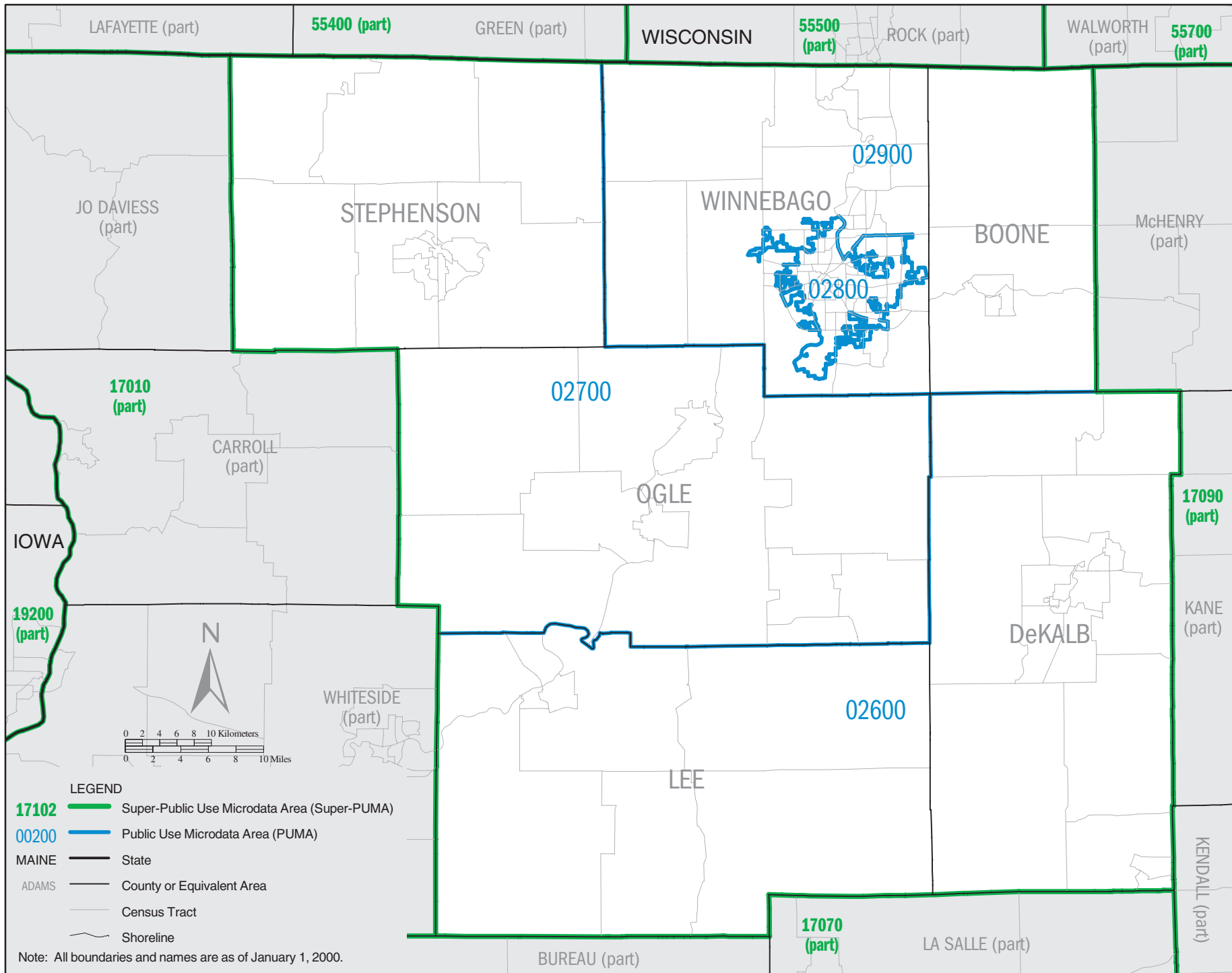


- LEGEND**
- 17102** Super-Public Use Microdata Area (Super-PUMA)
 - 00200** Public Use Microdata Area (PUMA)
 - MAINE State
 - ADAMS County or Equivalent Area
 - Census Tract
 - Shoreline

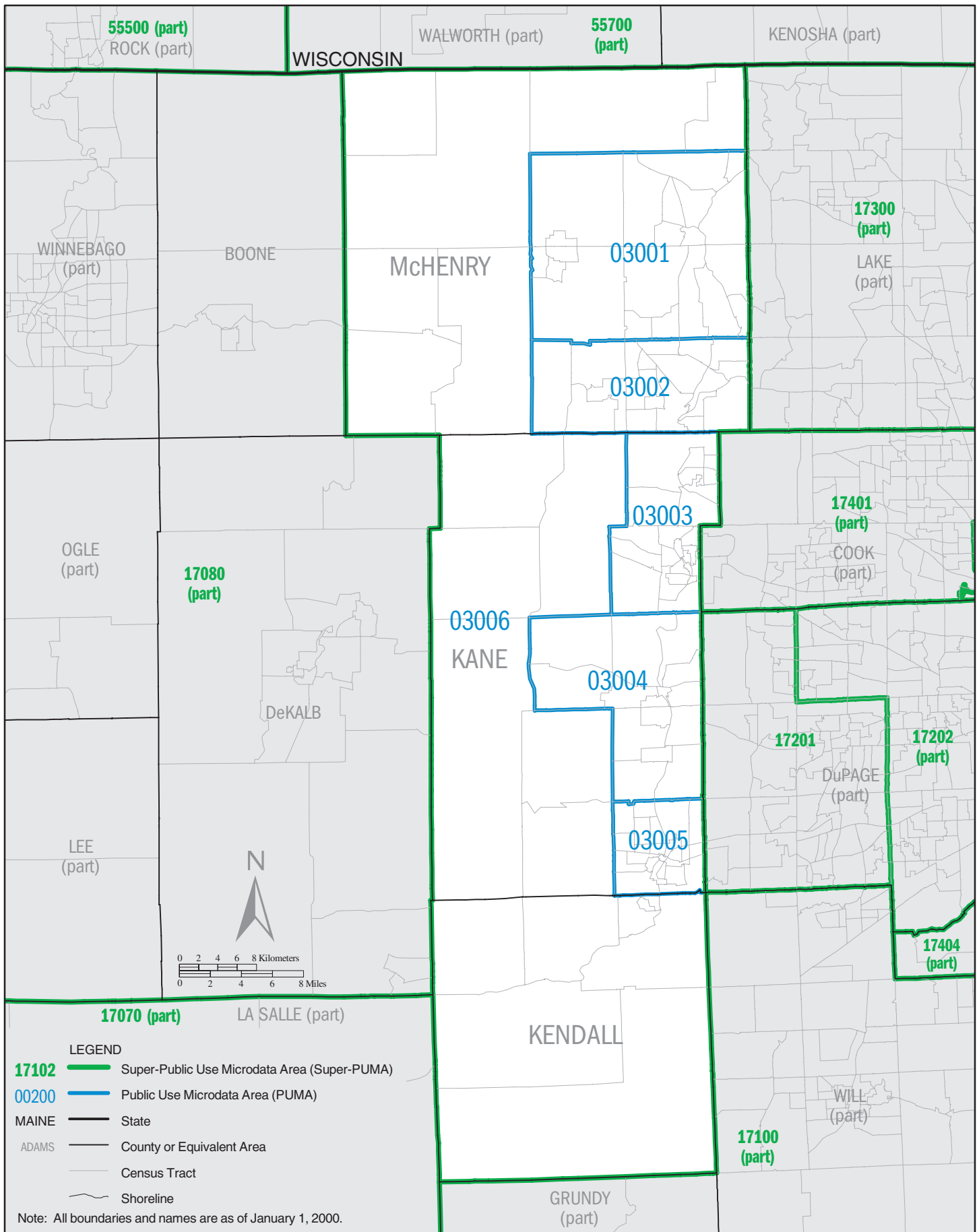
Note: All boundaries and names are as of January 1, 2000.

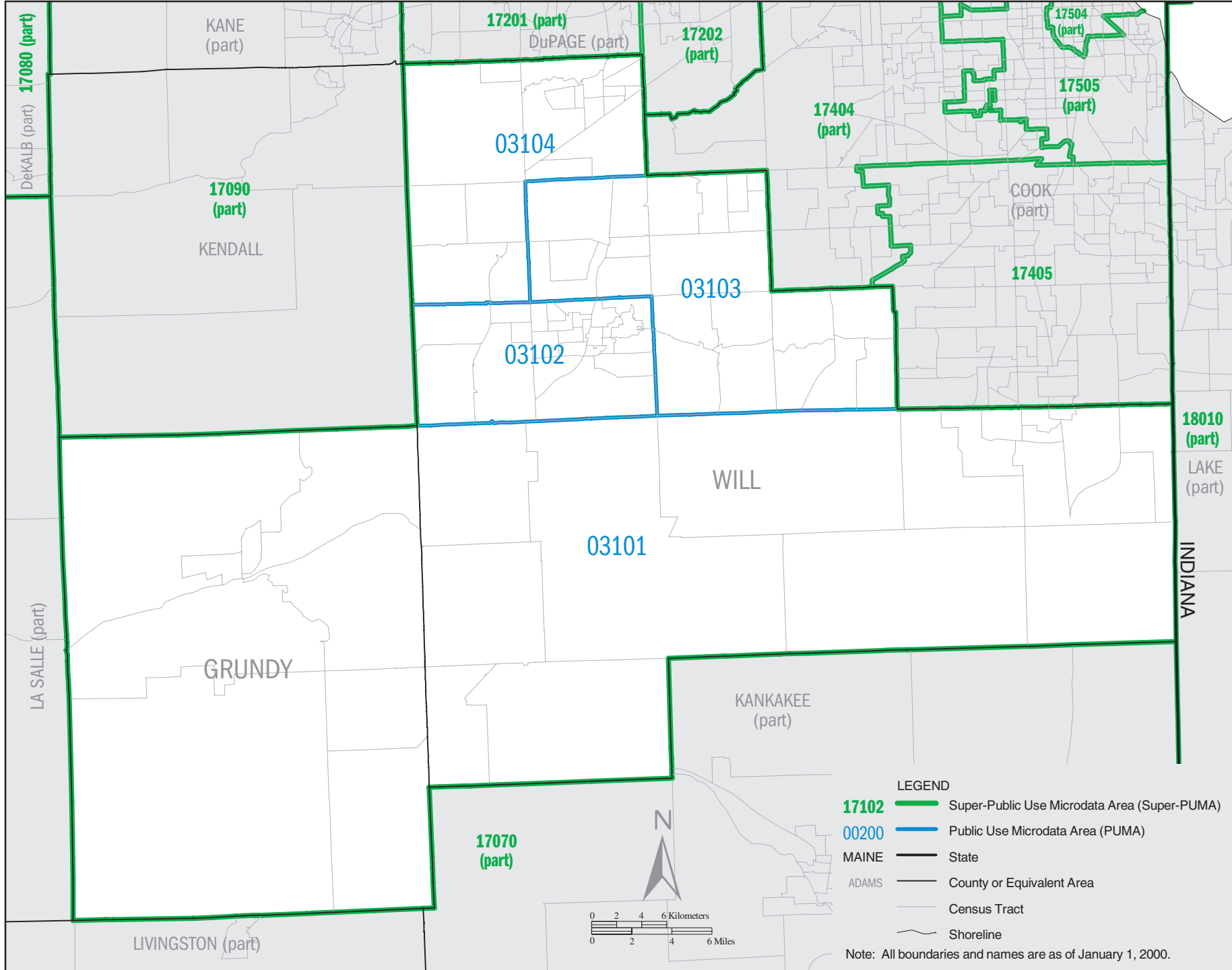






ILLINOIS Super-PUMA 17090: Census 2000 Public Use Microdata Areas (PUMAs)

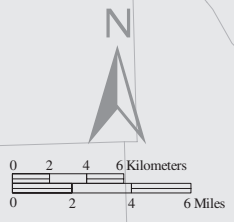




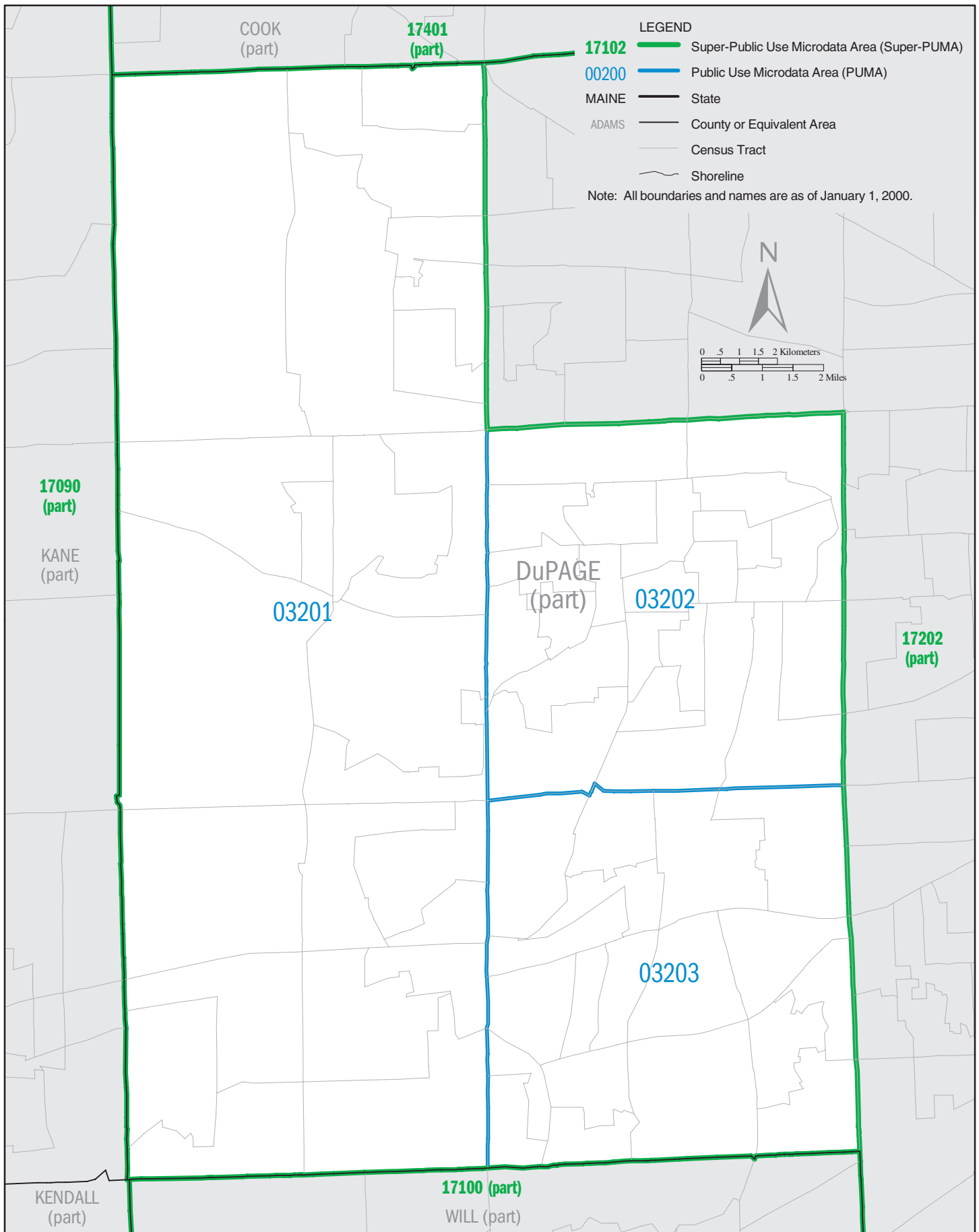
LEGEND

- 17102 Super-Public Use Microdata Area (Super-PUMA)
- 00200 Public Use Microdata Area (PUMA)
- MAINE State
- ADAMS County or Equivalent Area
- Census Tract
- Shoreline

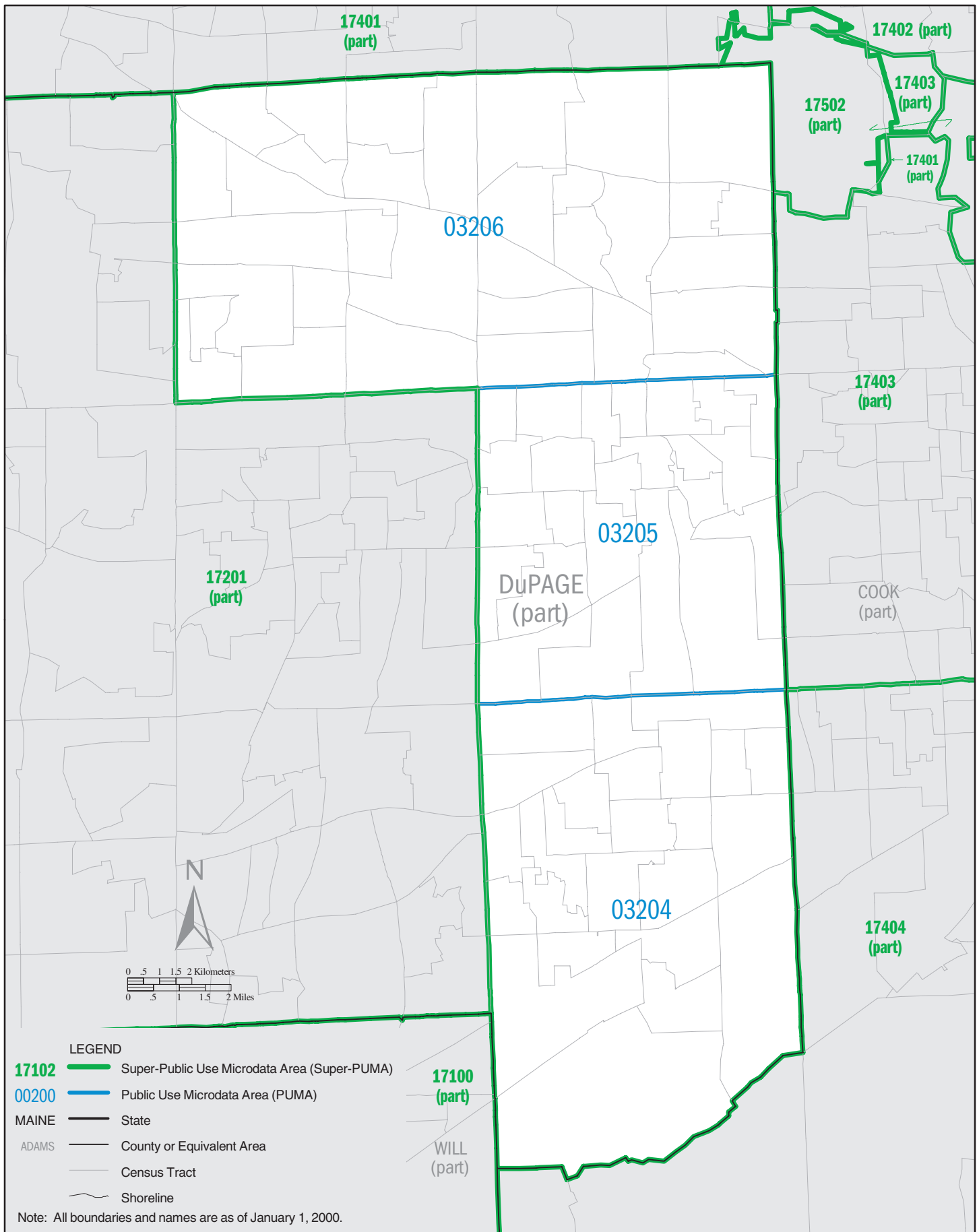
Note: All boundaries and names are as of January 1, 2000.



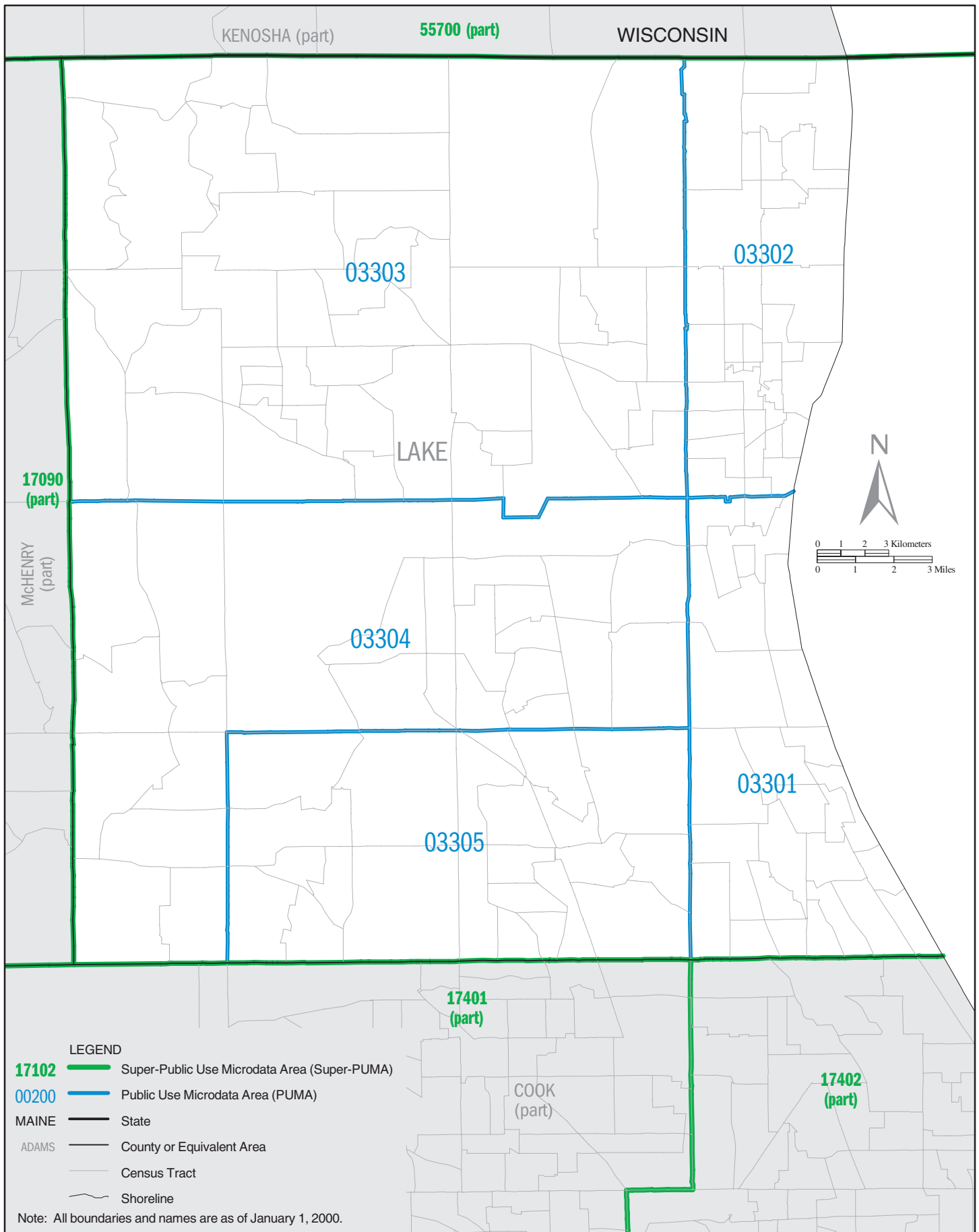
ILLINOIS Super-PUMA 17201: Census 2000 Public Use Microdata Areas (PUMAs)

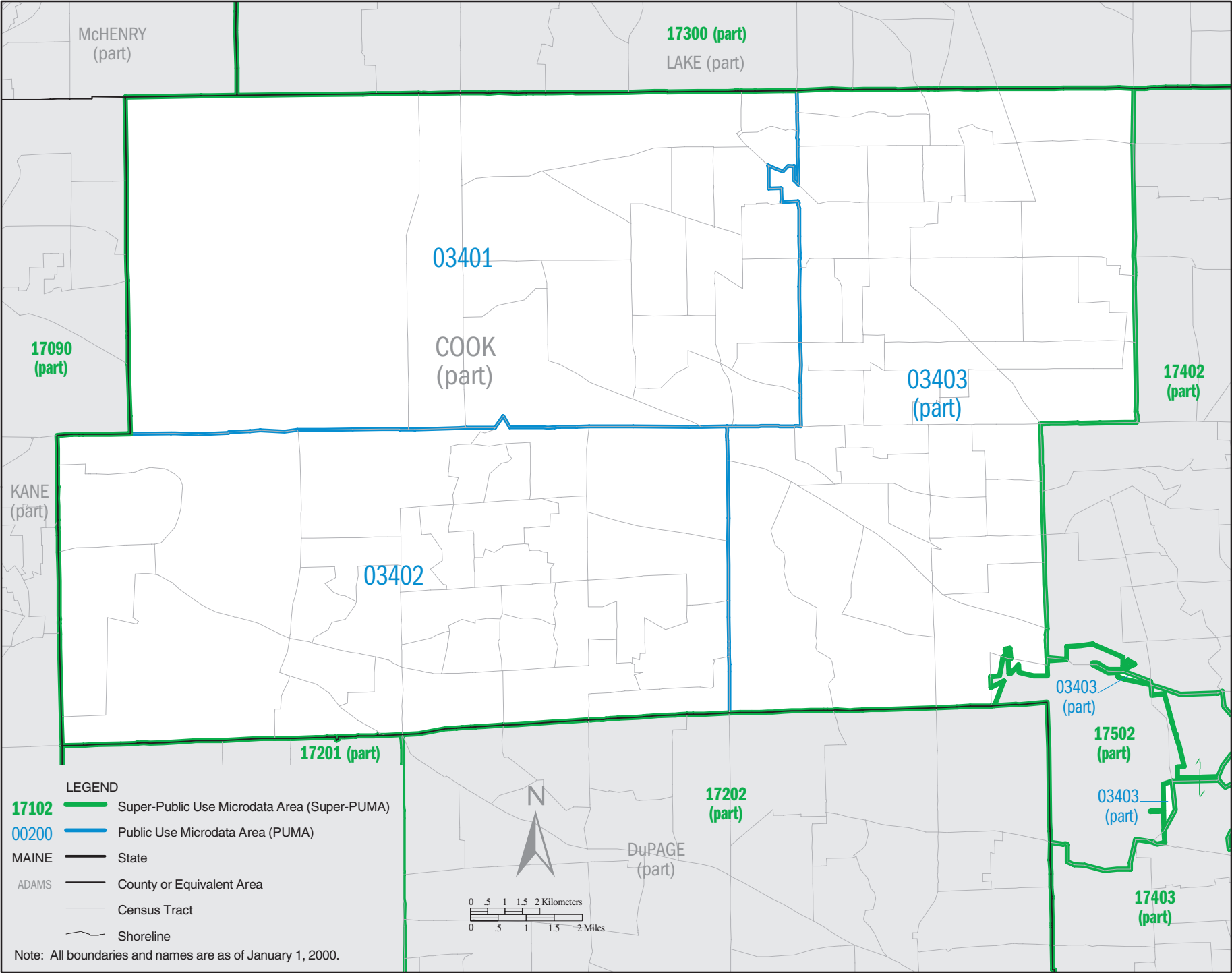


ILLINOIS Super-PUMA 17202: Census 2000 Public Use Microdata Areas (PUMAs)



ILLINOIS Super-PUMA 17300: Census 2000 Public Use Microdata Areas (PUMAs)

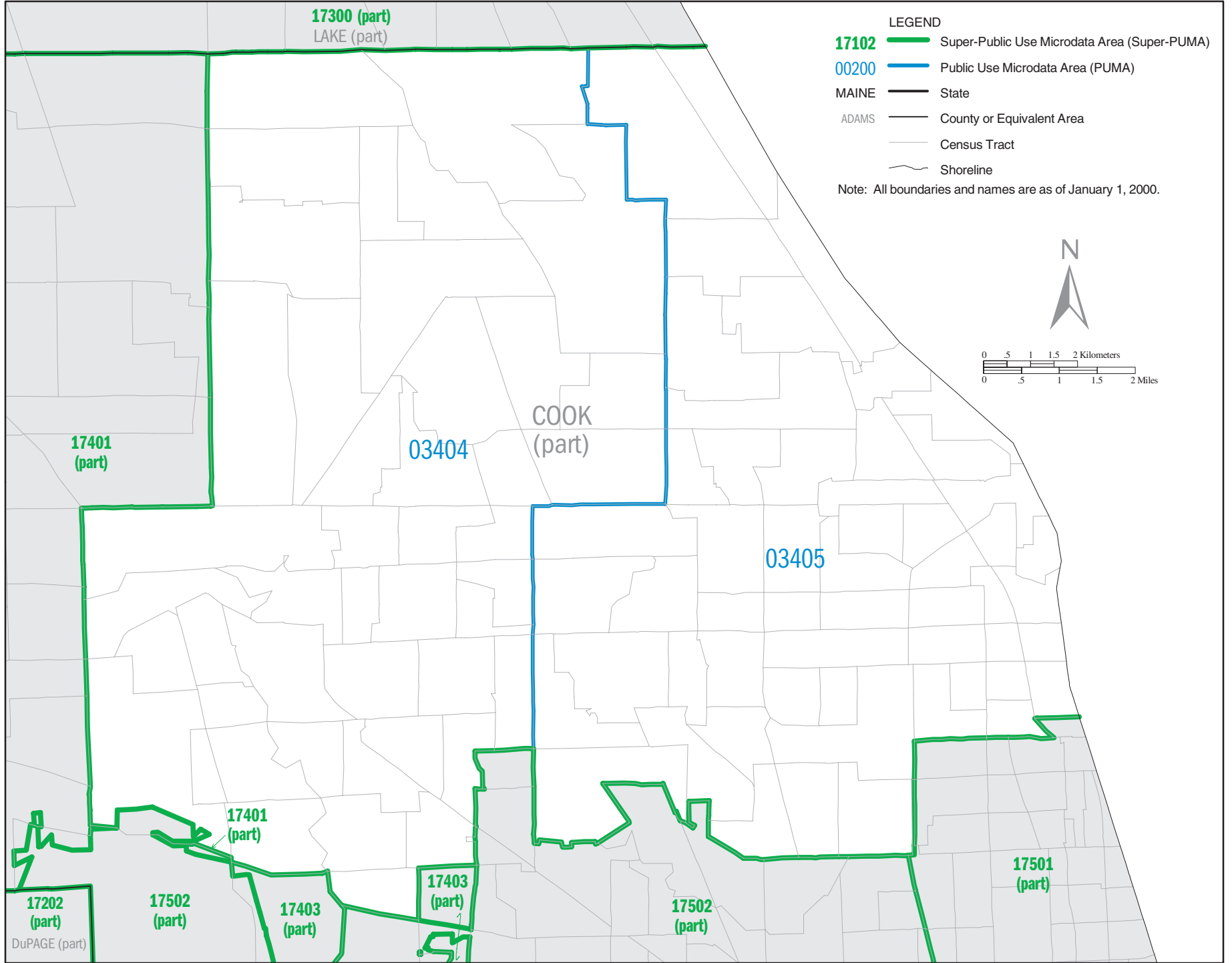




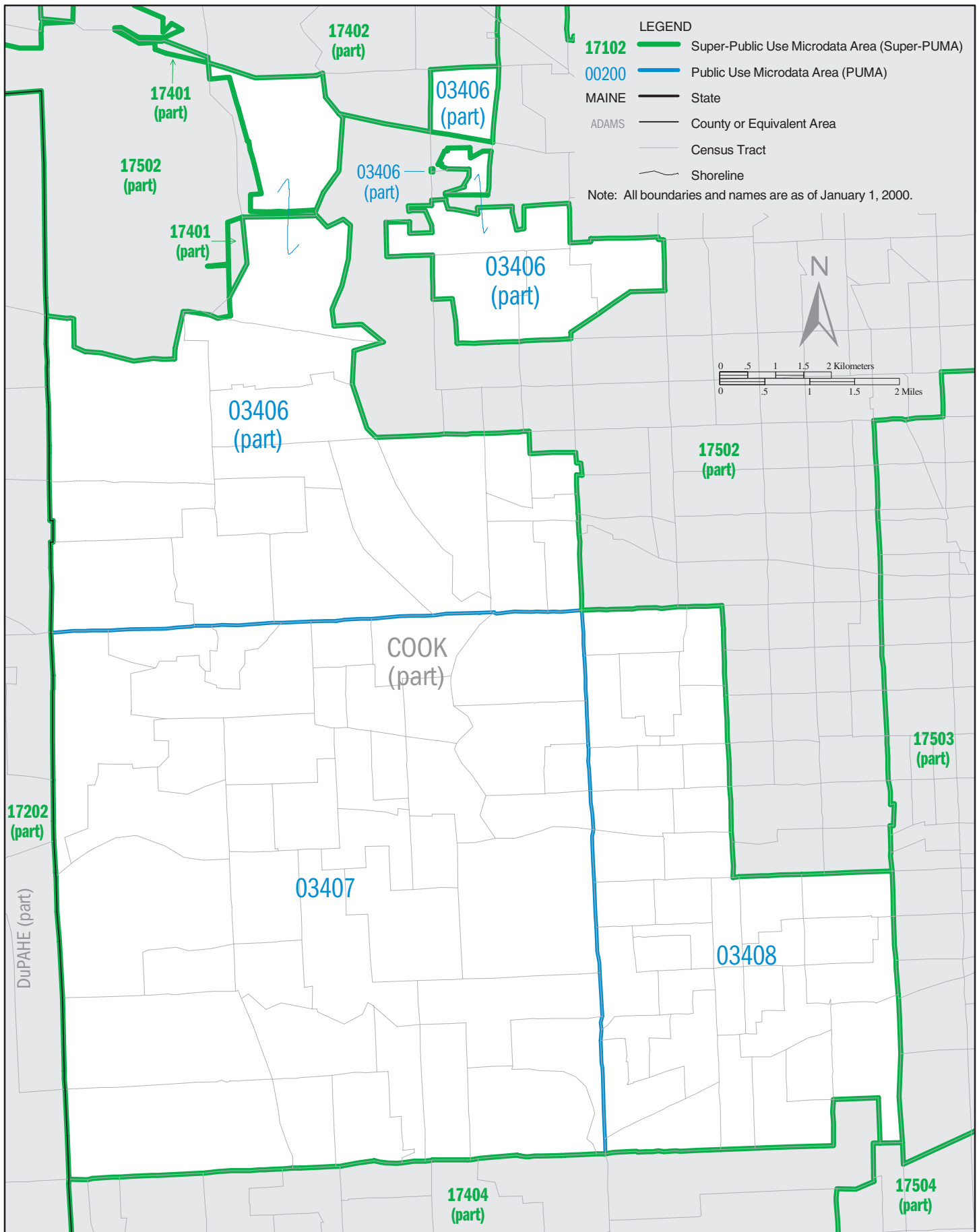
LEGEND

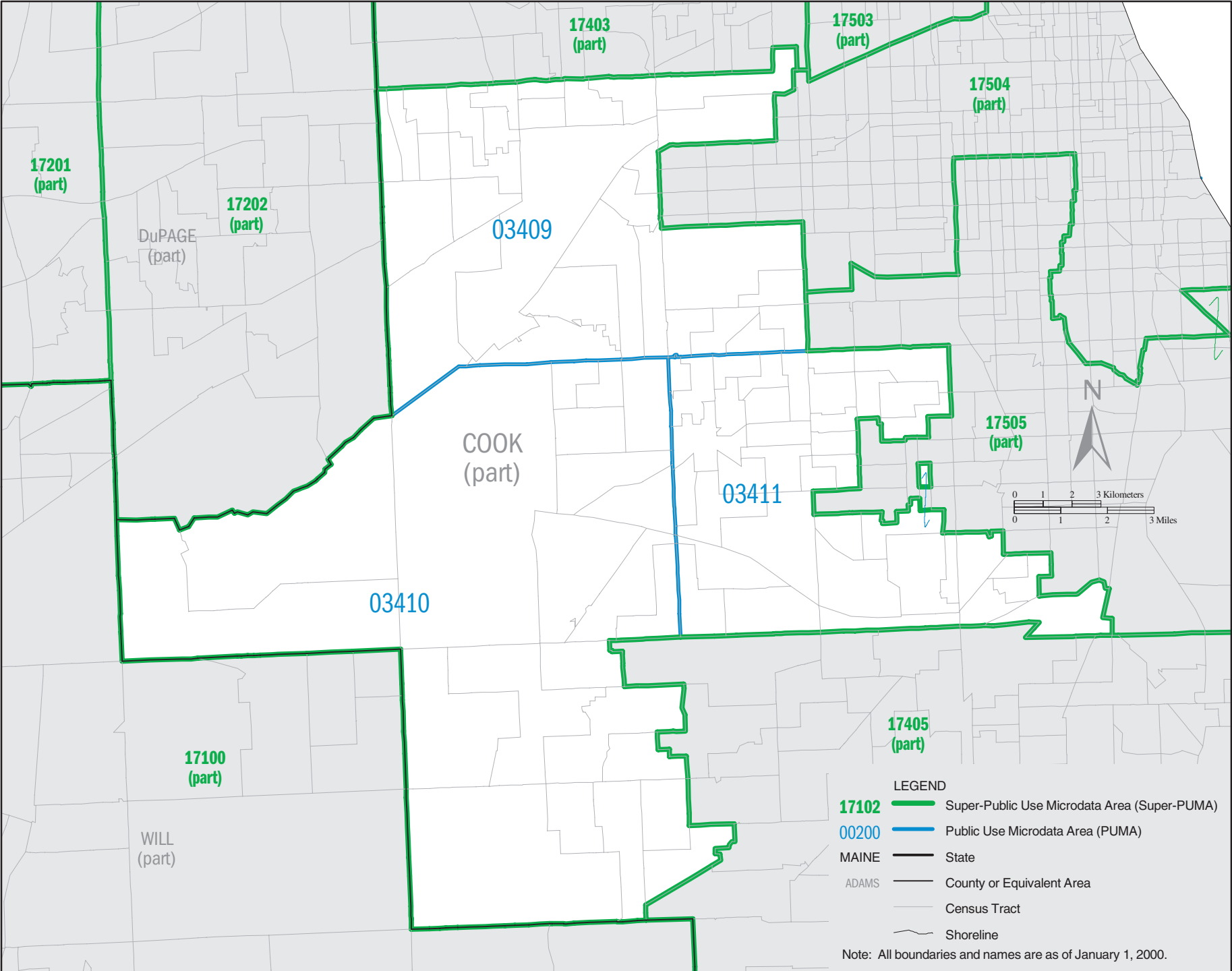
- 17102** Super-Public Use Microdata Area (Super-PUMA)
- 00200** Public Use Microdata Area (PUMA)
- MAINE** State
- ADAMS** County or Equivalent Area
- Census Tract
- Shoreline

Note: All boundaries and names are as of January 1, 2000.



ILLINOIS Super-PUMA 17403: Census 2000 Public Use Microdata Areas (PUMAs)

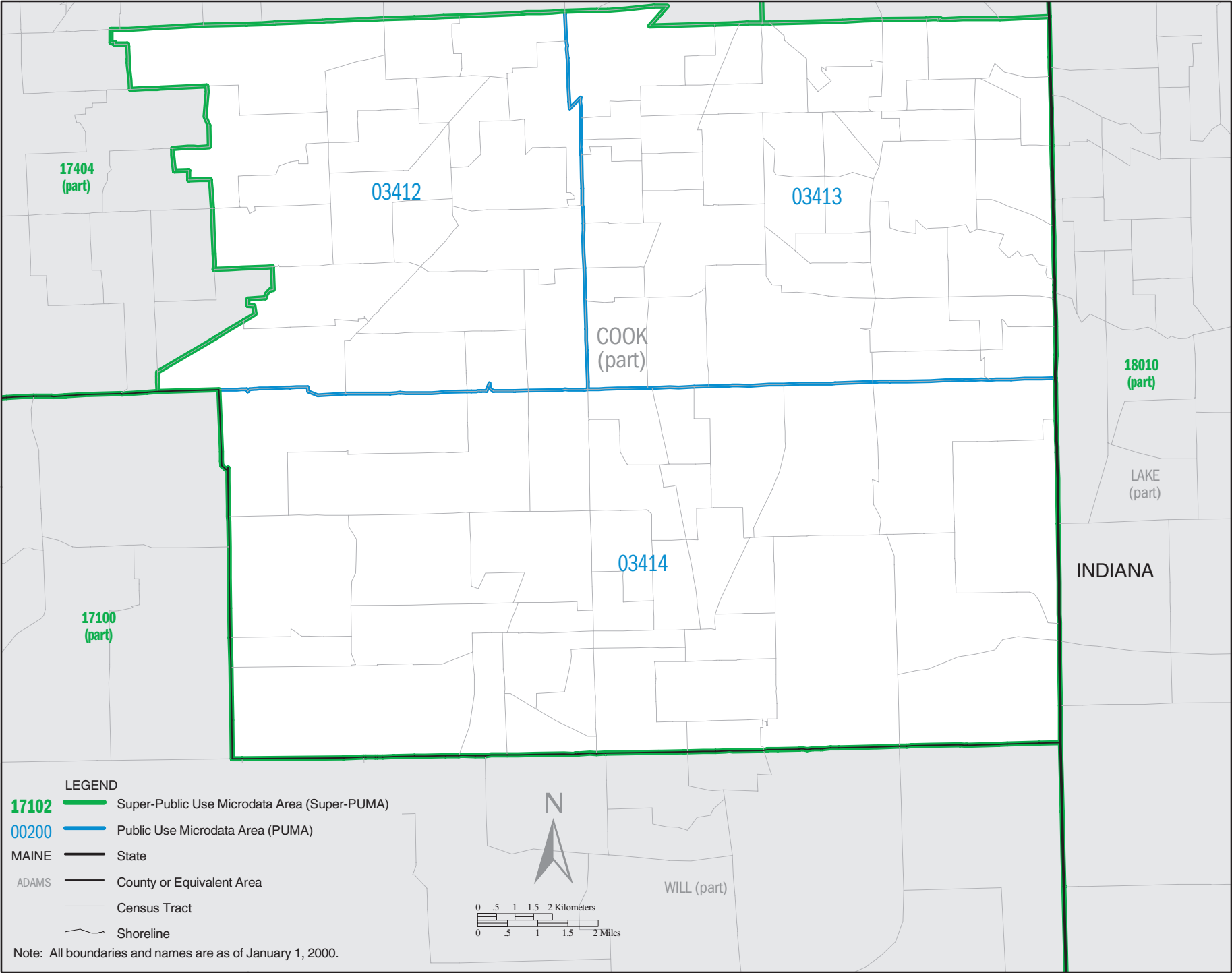




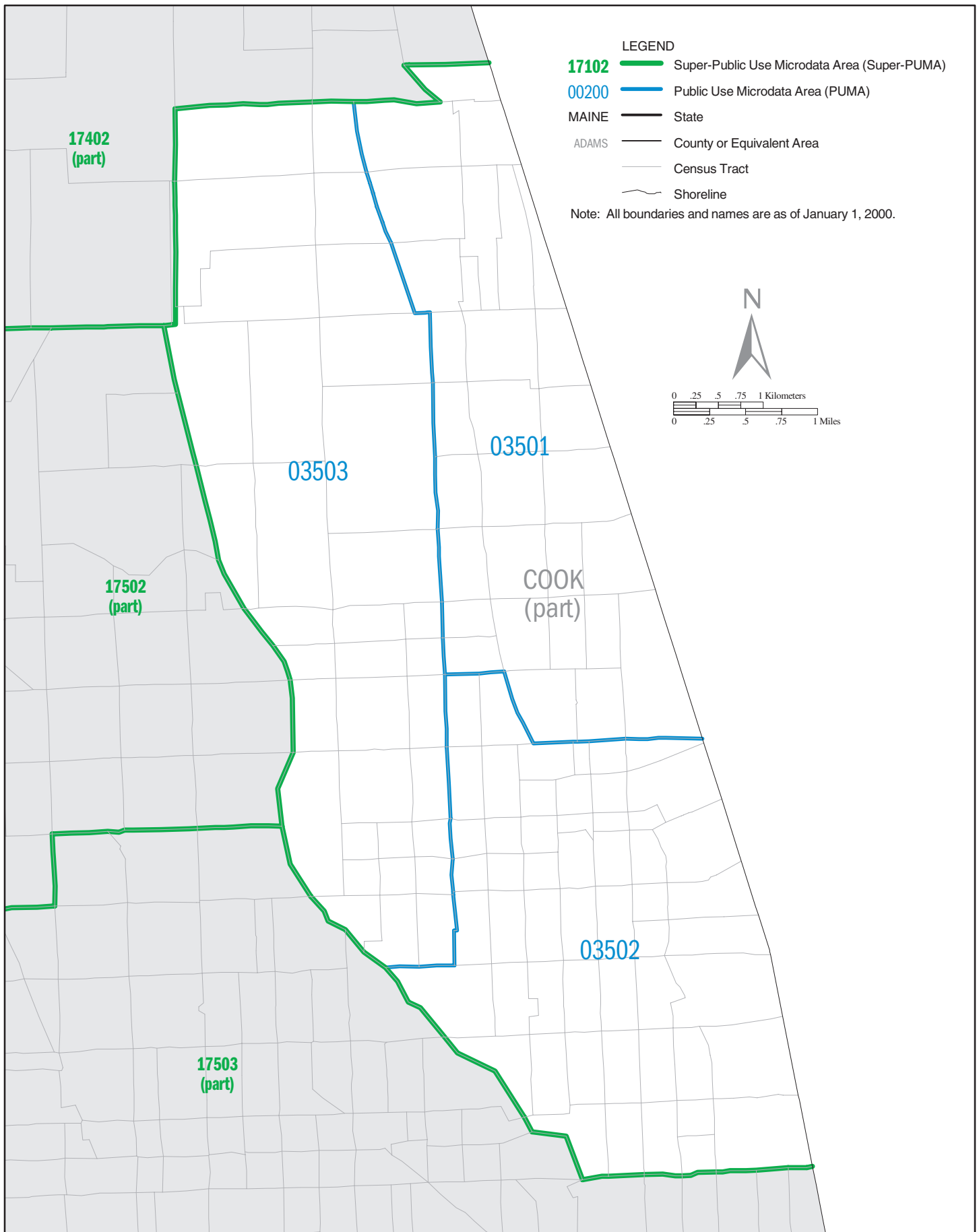
LEGEND

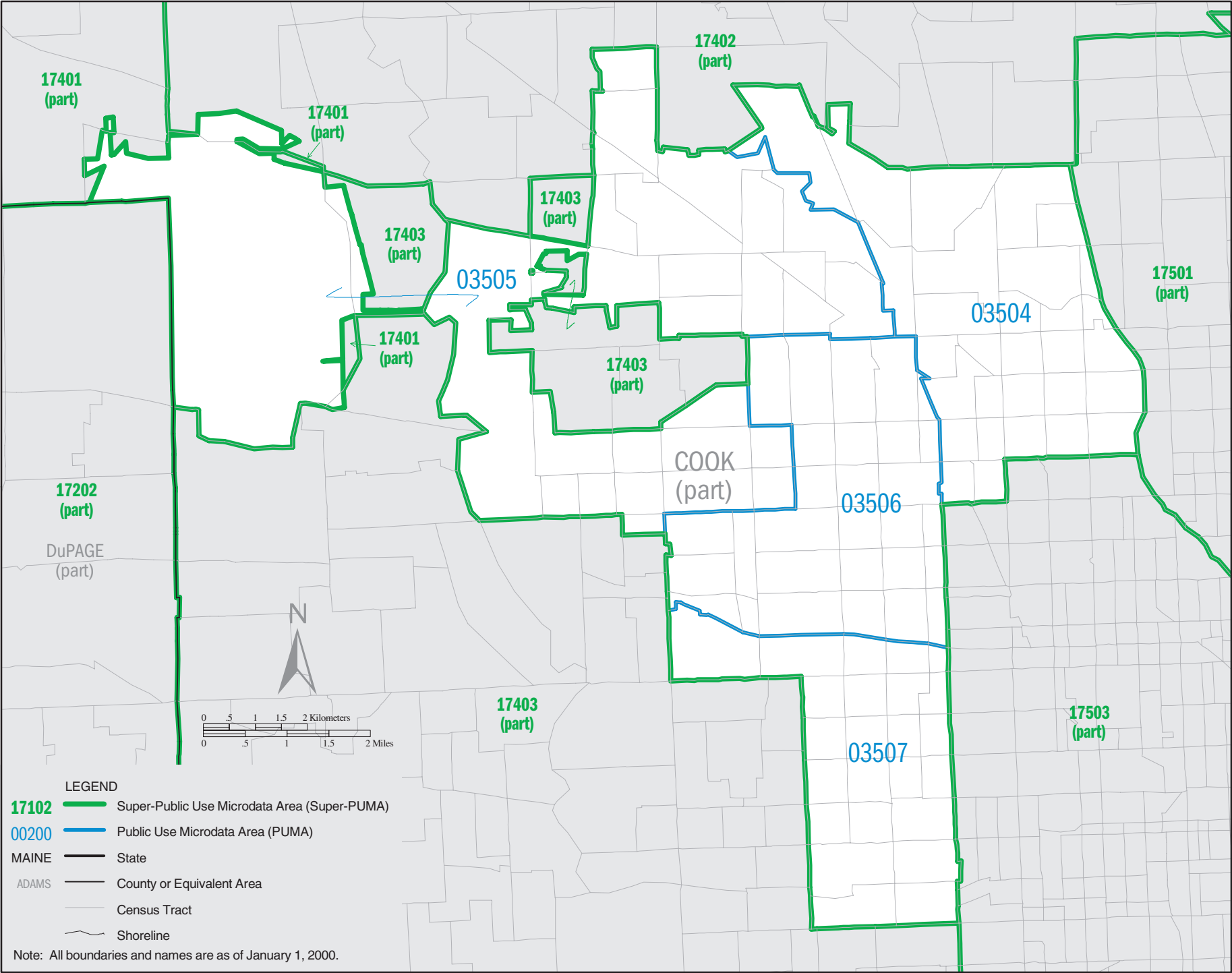
- 17102** Super-Public Use Microdata Area (Super-PUMA)
- 00200** Public Use Microdata Area (PUMA)
- MAINE** State
- ADAMS** County or Equivalent Area
- Census Tract
- Shoreline

Note: All boundaries and names are as of January 1, 2000.



ILLINOIS Super-PUMA 17501: Census 2000 Public Use Microdata Areas (PUMAs)

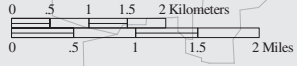




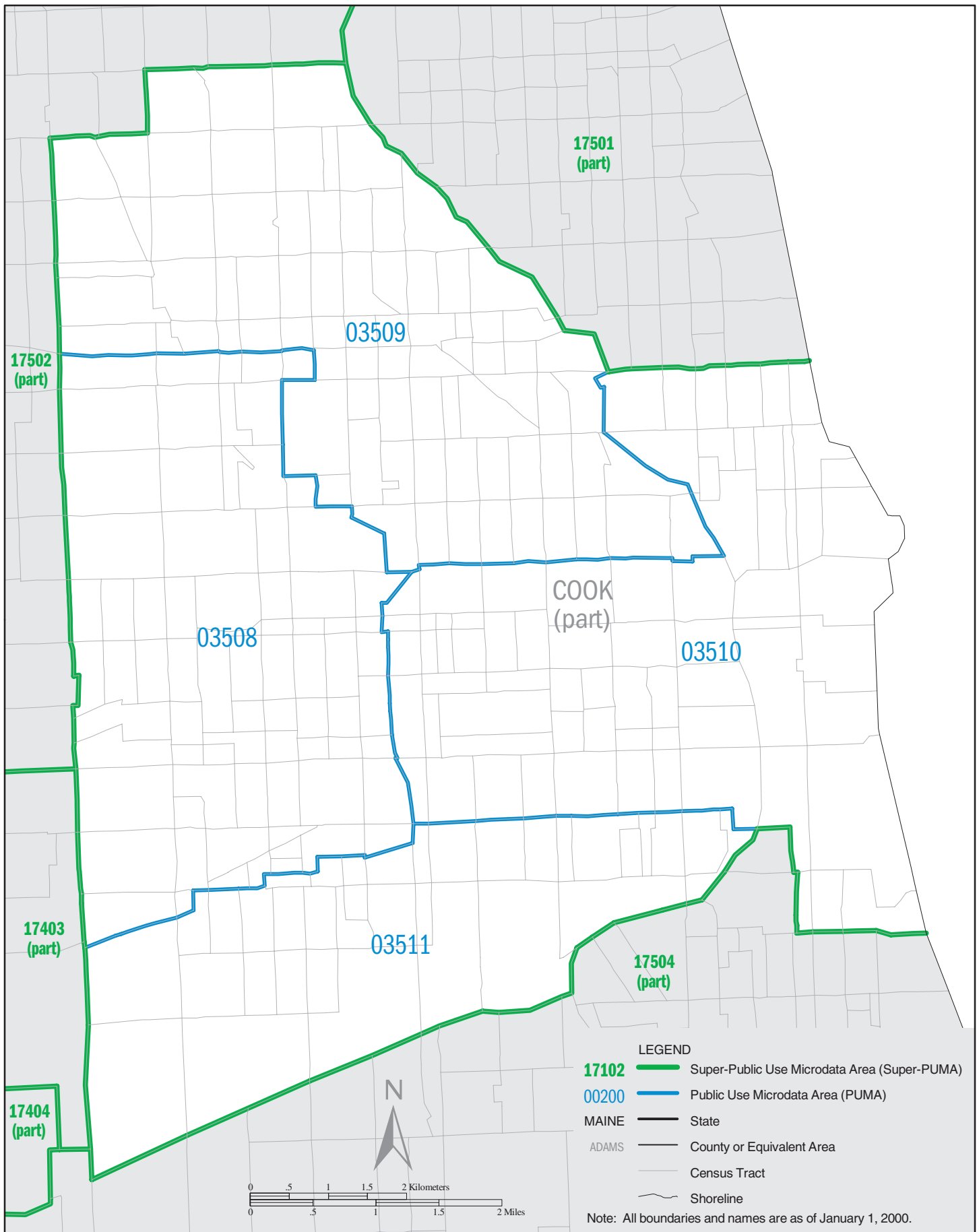
LEGEND

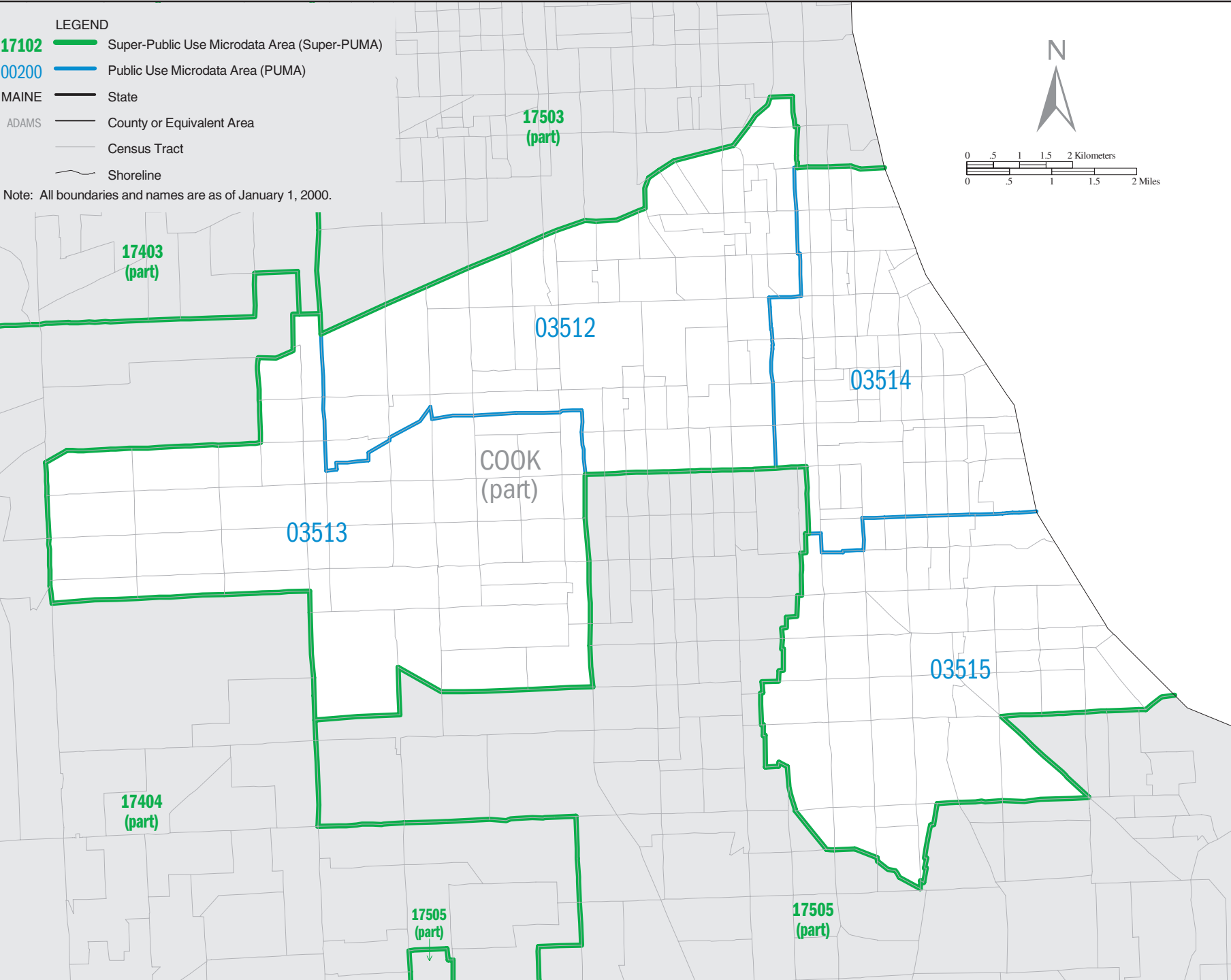
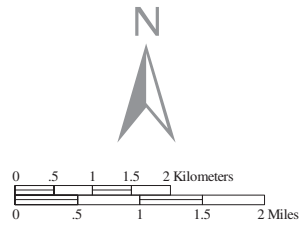
- 17102** Super-Public Use Microdata Area (Super-PUMA)
- 00200** Public Use Microdata Area (PUMA)
- MAINE State
- ADAMS County or Equivalent Area
- Census Tract
- Shoreline

Note: All boundaries and names are as of January 1, 2000.



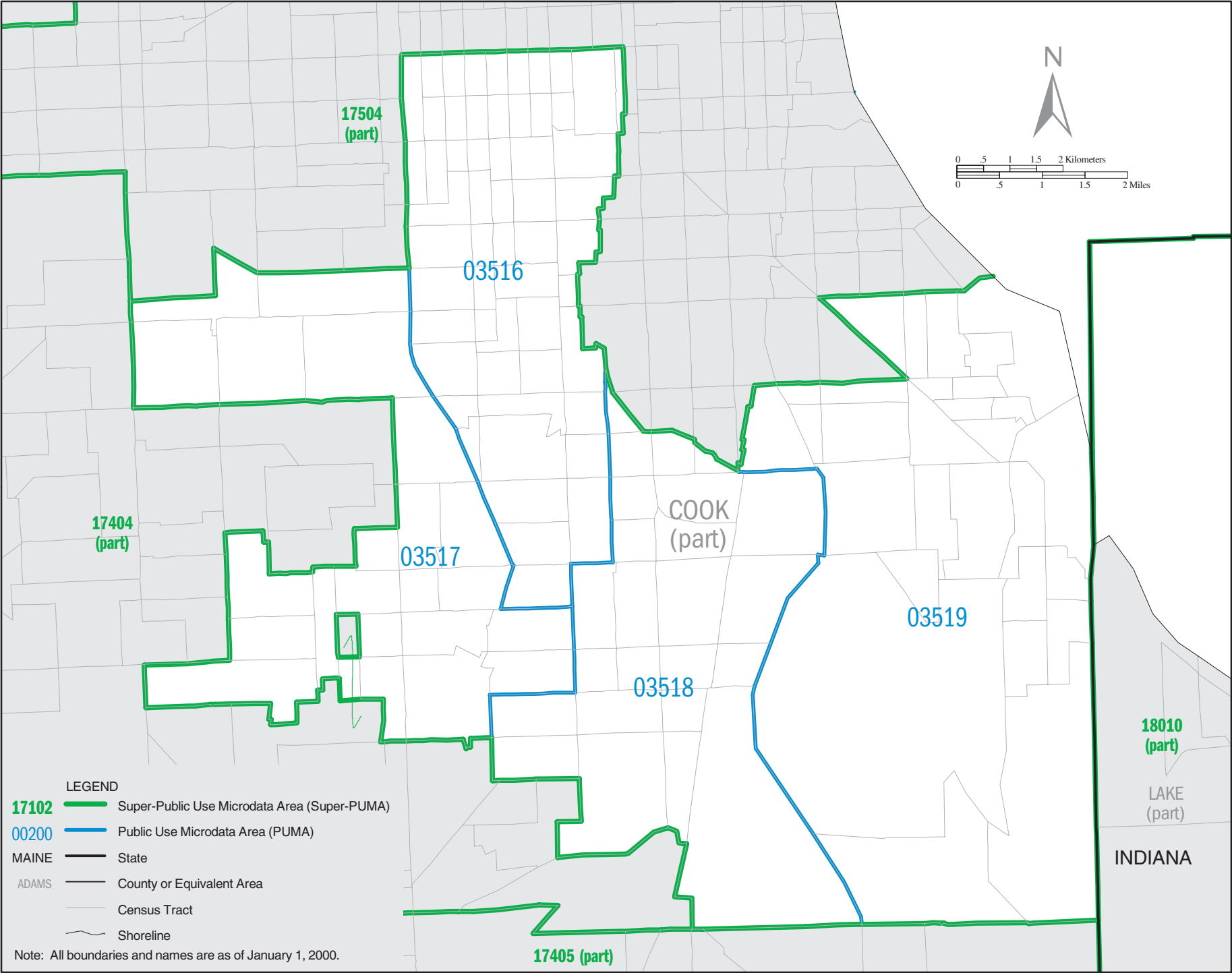
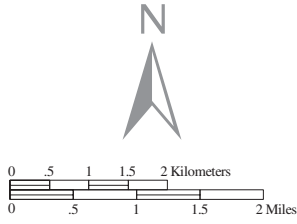
ILLINOIS Super-PUMA 17503: Census 2000 Public Use Microdata Areas (PUMAs)





- LEGEND
- 17102 Super-Public Use Microdata Area (Super-PUMA)
 - 00200 Public Use Microdata Area (PUMA)
 - MAINE State
 - ADAMS County or Equivalent Area
 - Census Tract
 - Shoreline

Note: All boundaries and names are as of January 1, 2000.



LEGEND

- 17102** Super-Public Use Microdata Area (Super-PUMA)
- 00200** Public Use Microdata Area (PUMA)
- MAINE State
- ADAMS County or Equivalent Area
- Census Tract
- Shoreline

Note: All boundaries and names are as of January 1, 2000.