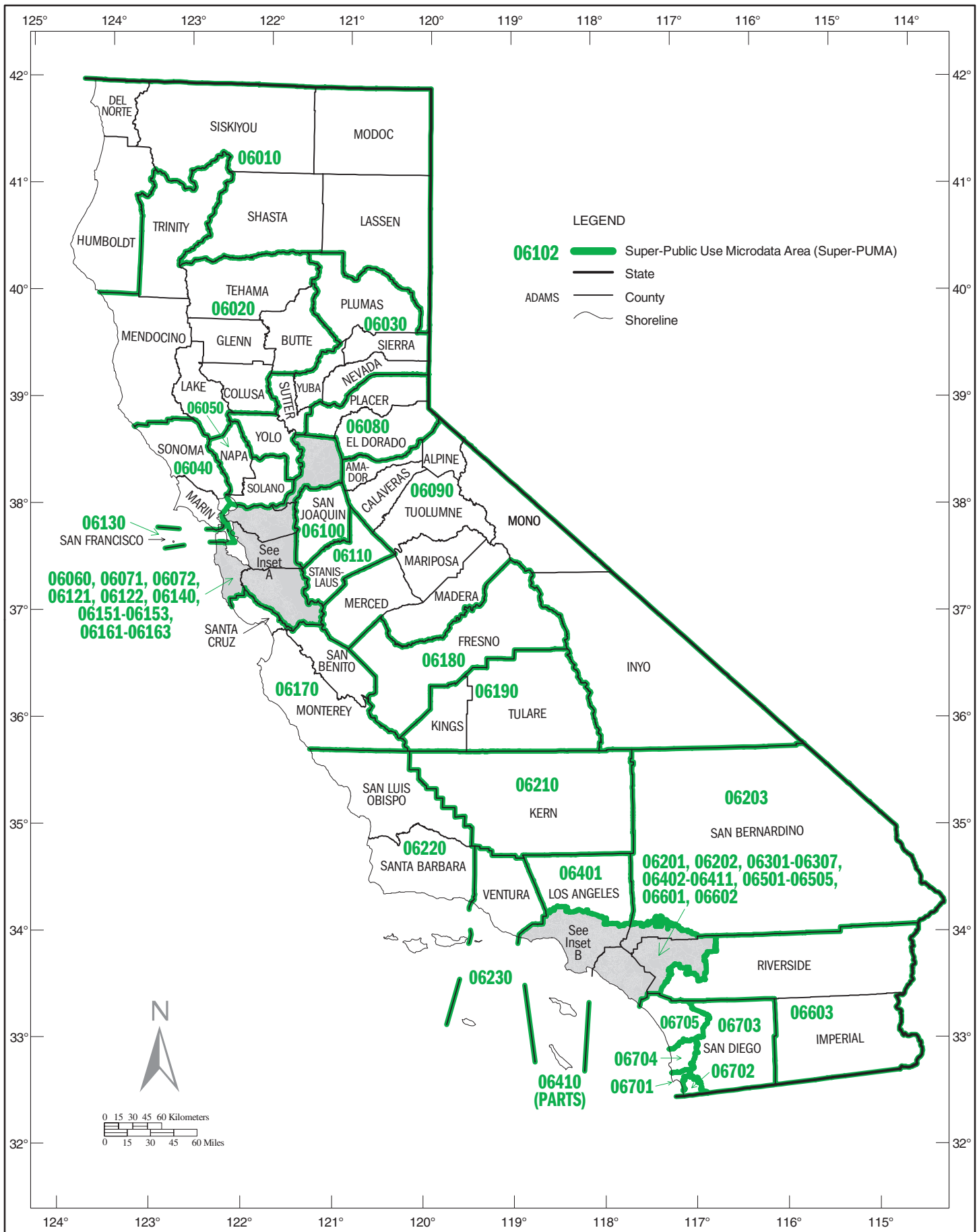
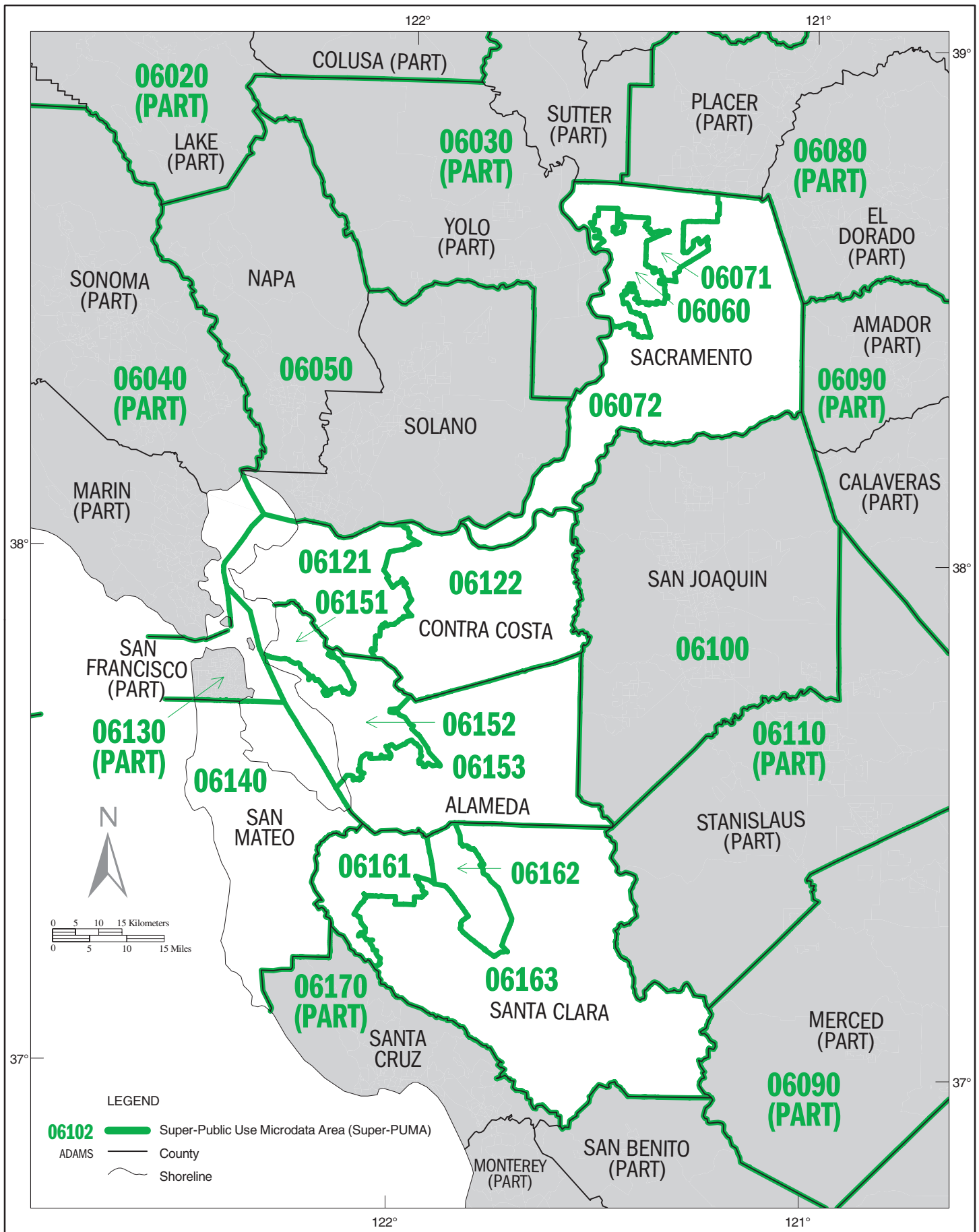
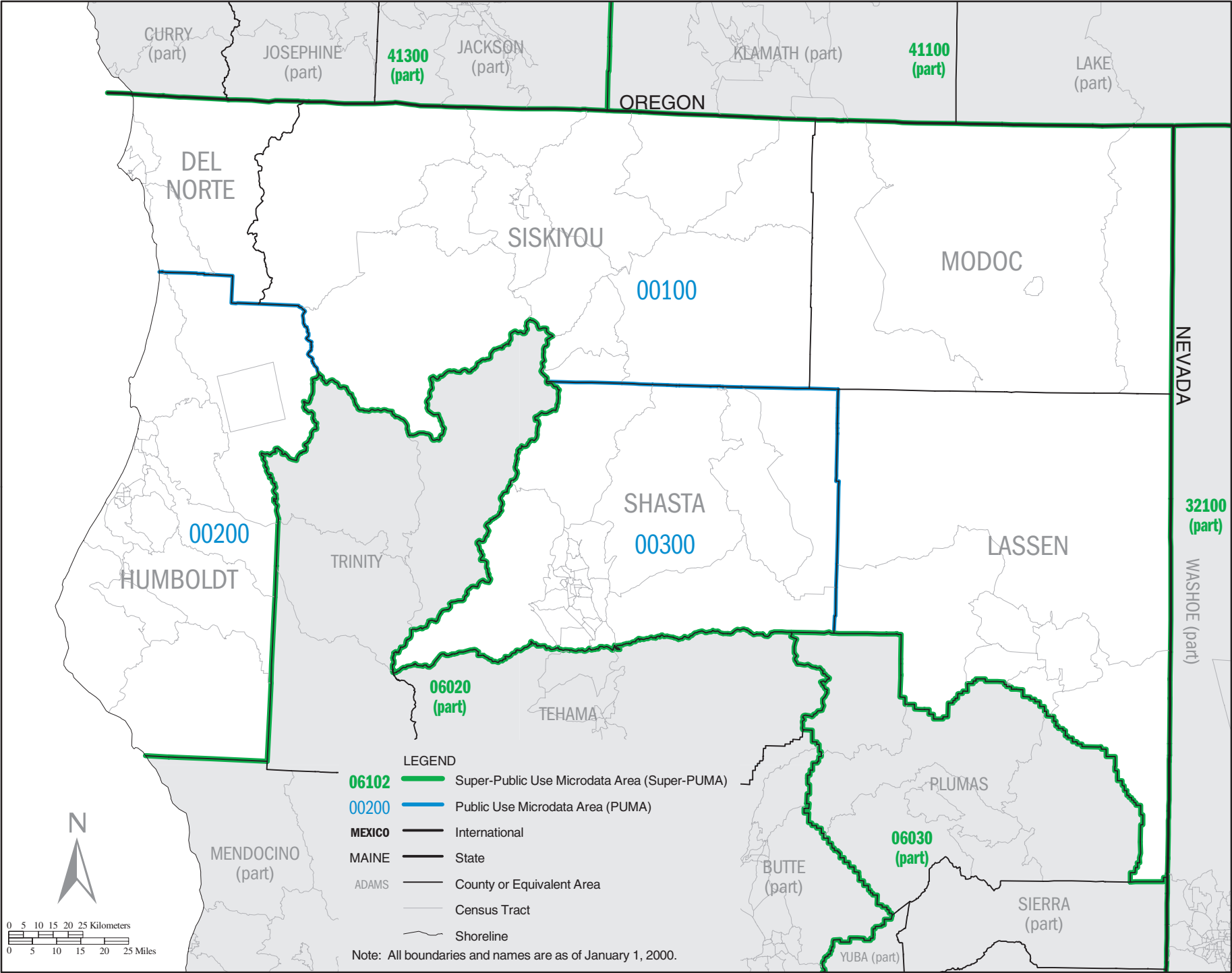


CALIFORNIA – Census 2000 Super–Public Use Microdata Areas (Super–PUMAs)



CALIFORNIA (Inset A) – Census 2000 Super–Public Use Microdata Areas (Super–PUMAs)

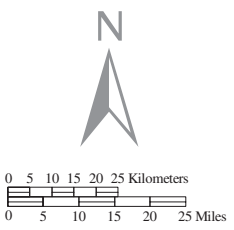




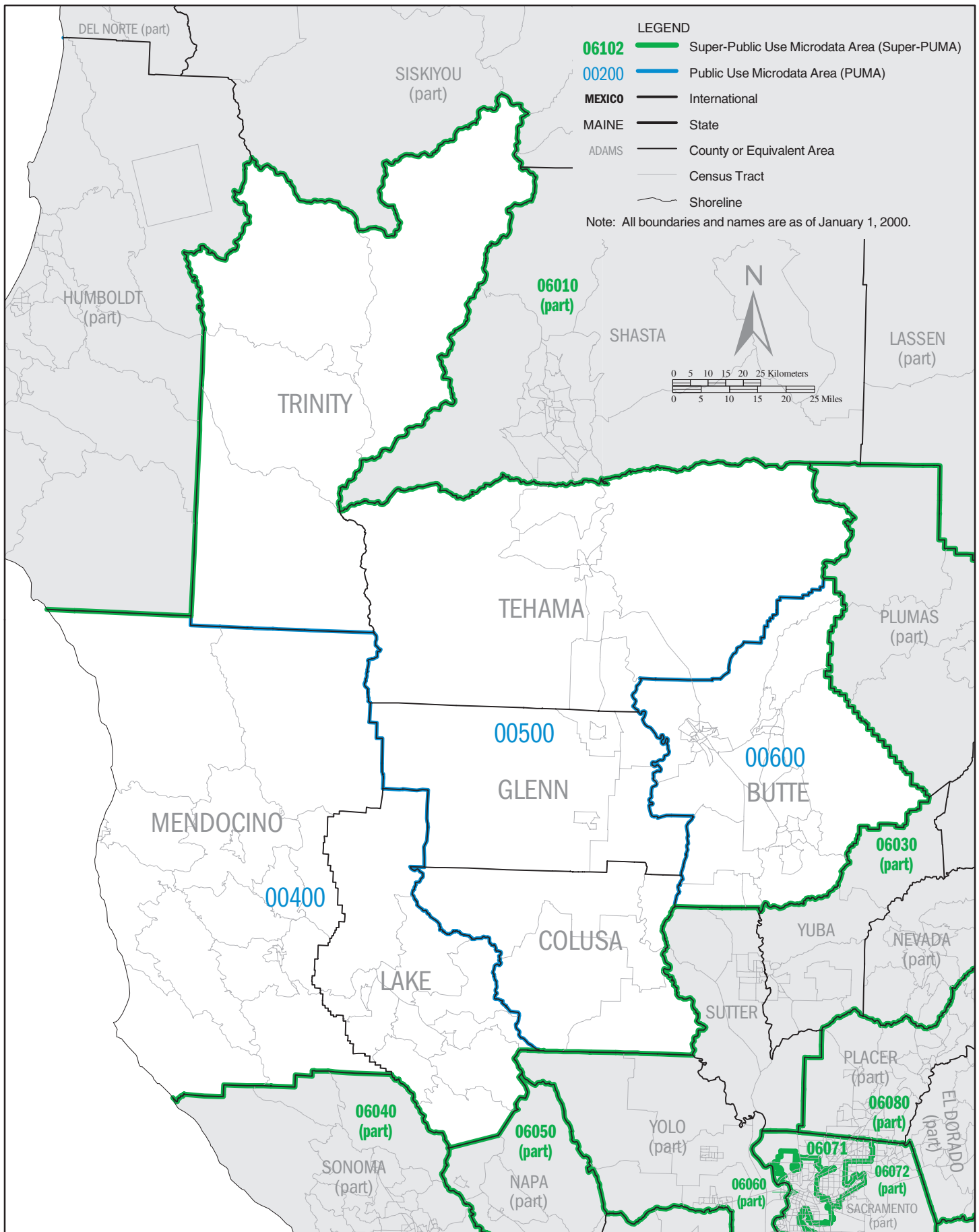
LEGEND

- 06102 Super-Public Use Microdata Area (Super-PUMA)
- 00200 Public Use Microdata Area (PUMA)
- MEXICO** International
- MAINE** State
- ADAMS** County or Equivalent Area
- Census Tract
- Shoreline

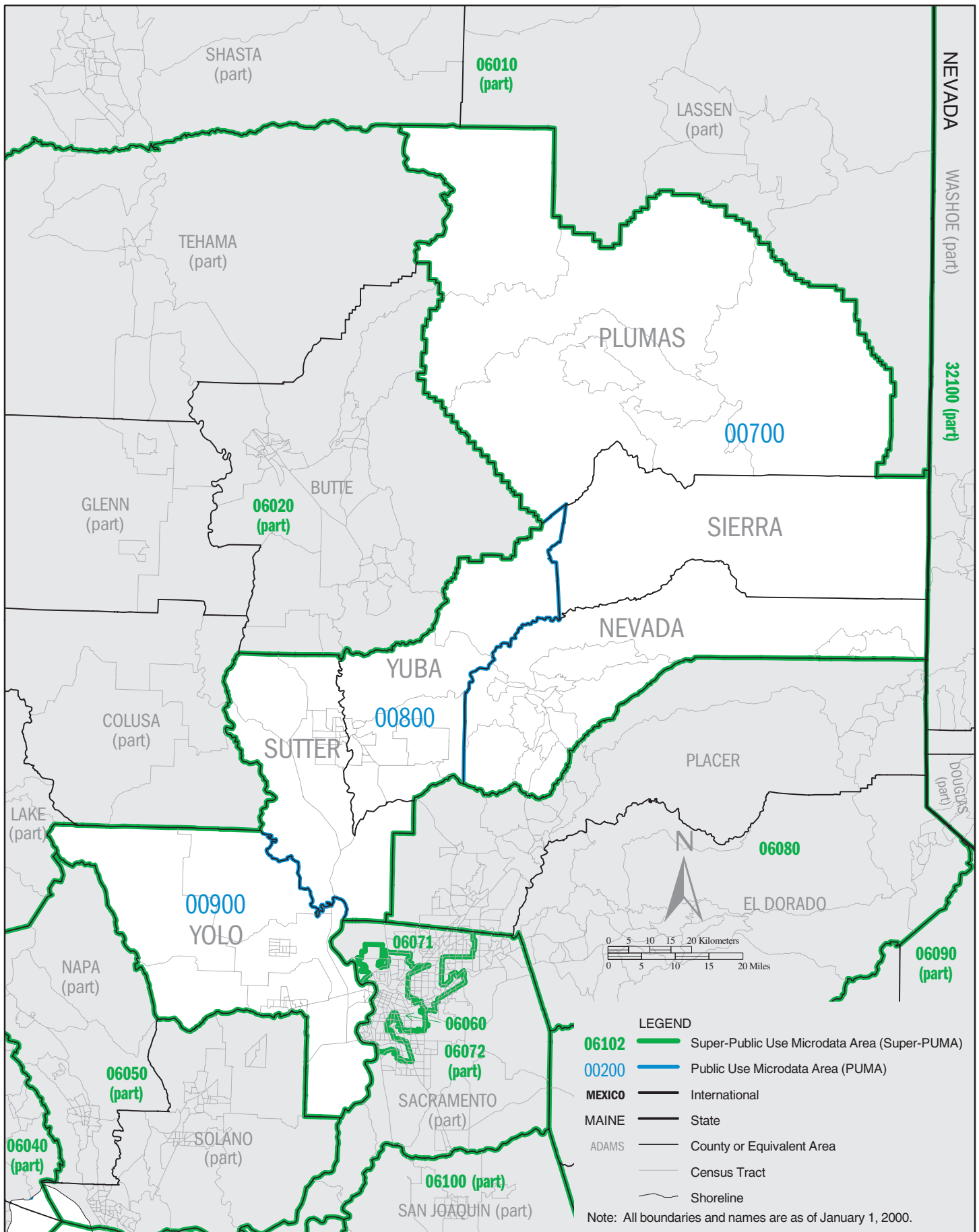
Note: All boundaries and names are as of January 1, 2000.



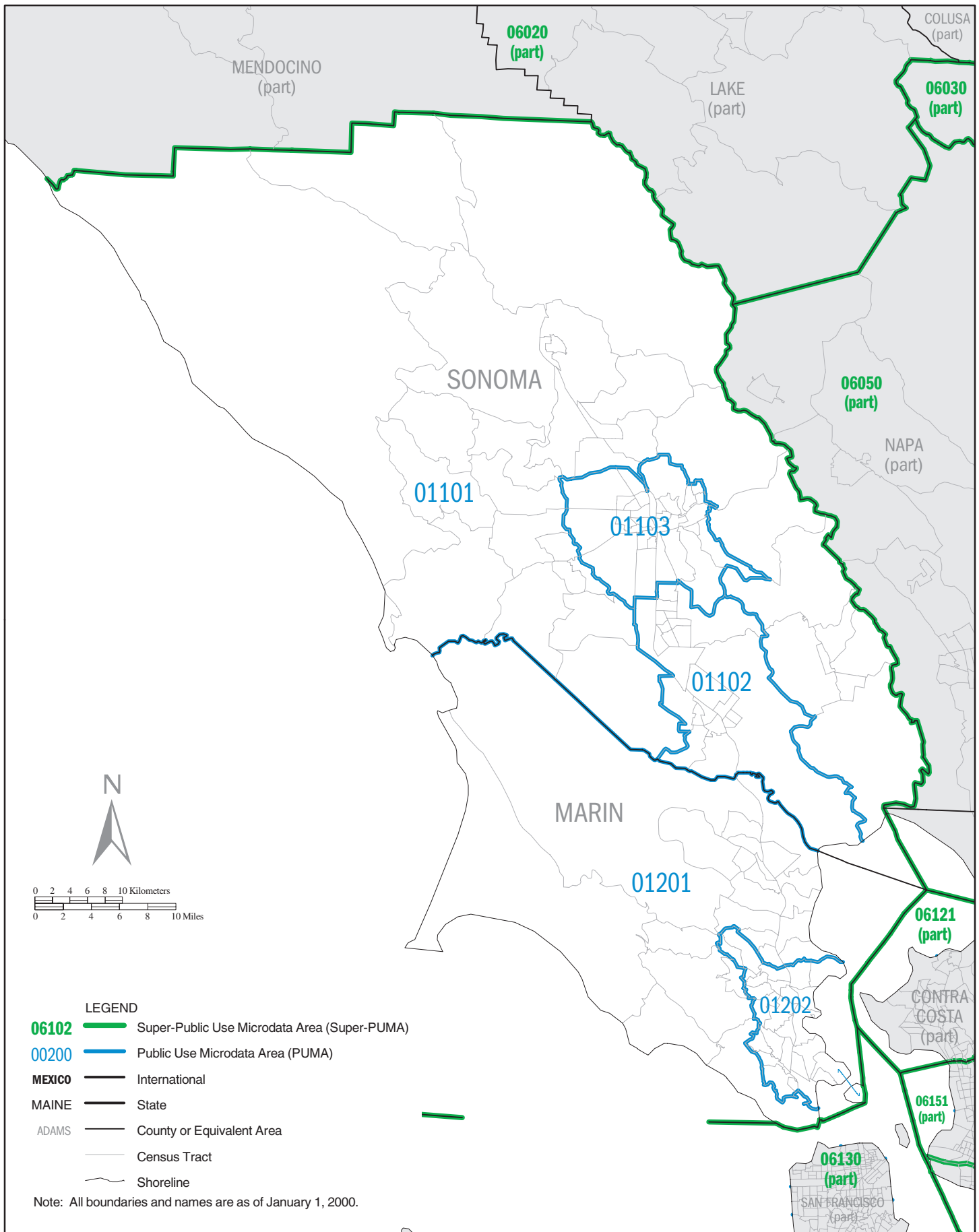
CALIFORNIA Super-PUMA 06020: Census 2000 Public Use Microdata Areas (PUMAs)



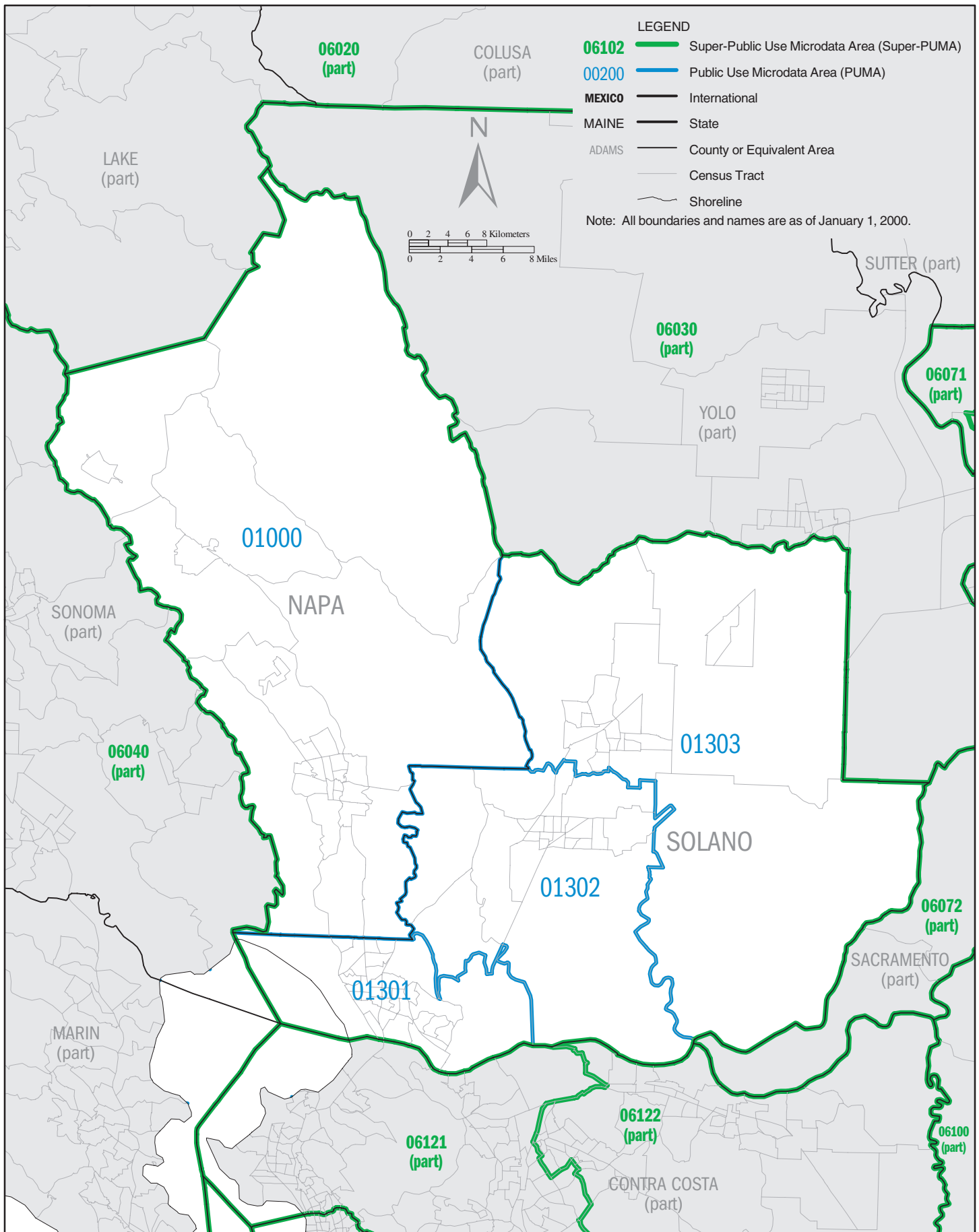
CALIFORNIA Super-PUMA 06030: Census 2000 Public Use Microdata Areas (PUMAs)



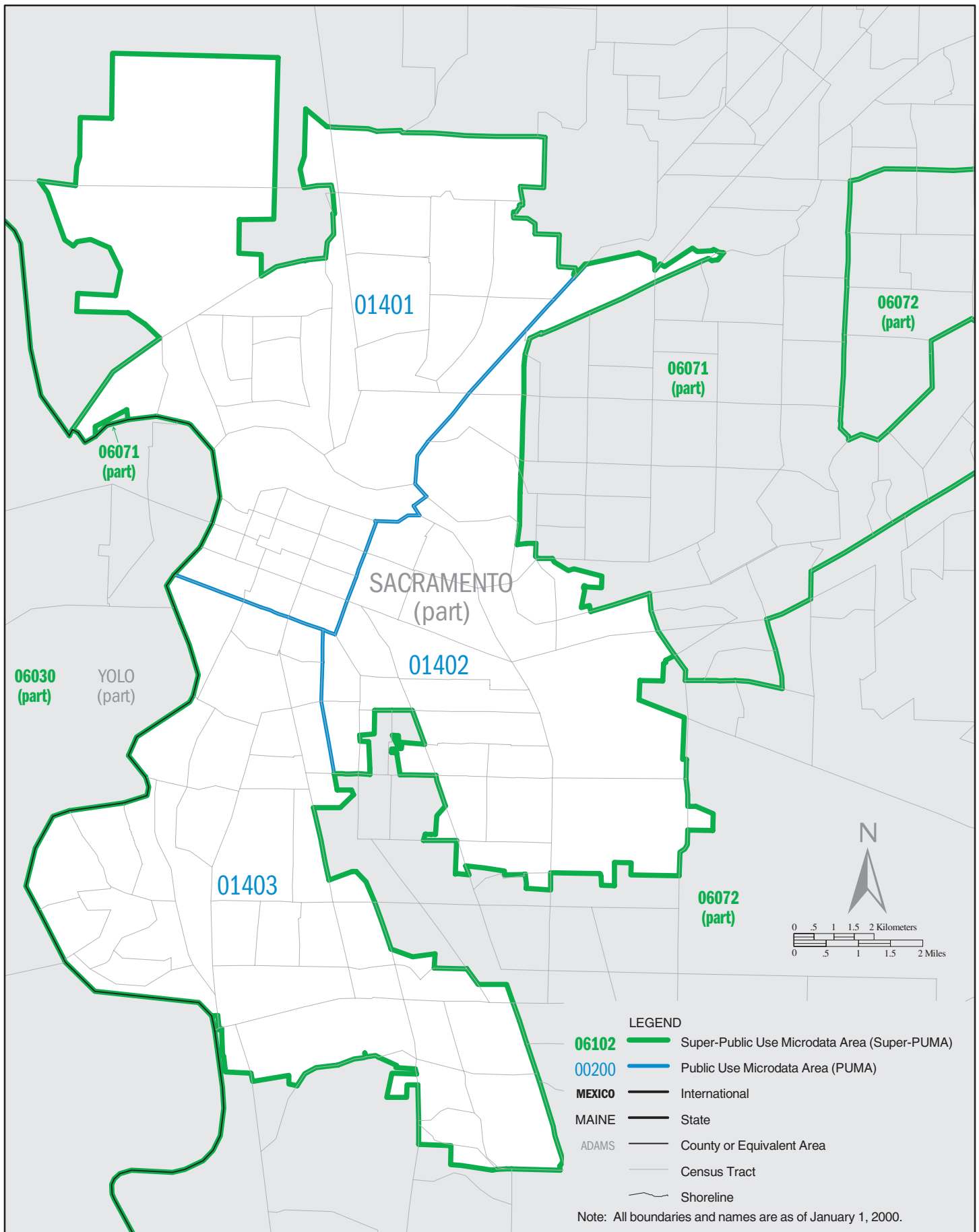
CALIFORNIA Super-PUMA 06040: Census 2000 Public Use Microdata Areas (PUMAs)

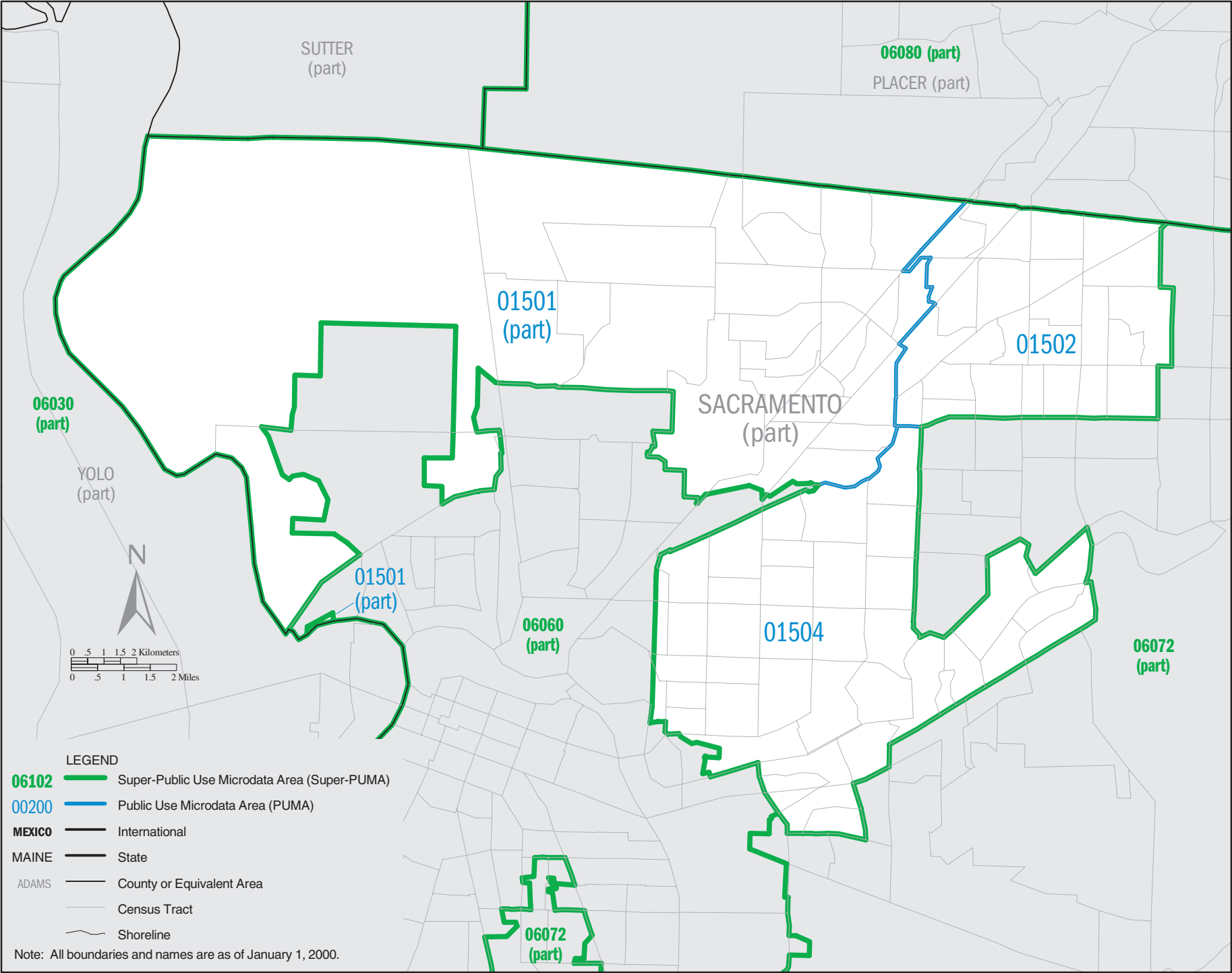


CALIFORNIA Super-PUMA 06050: Census 2000 Public Use Microdata Areas (PUMAs)

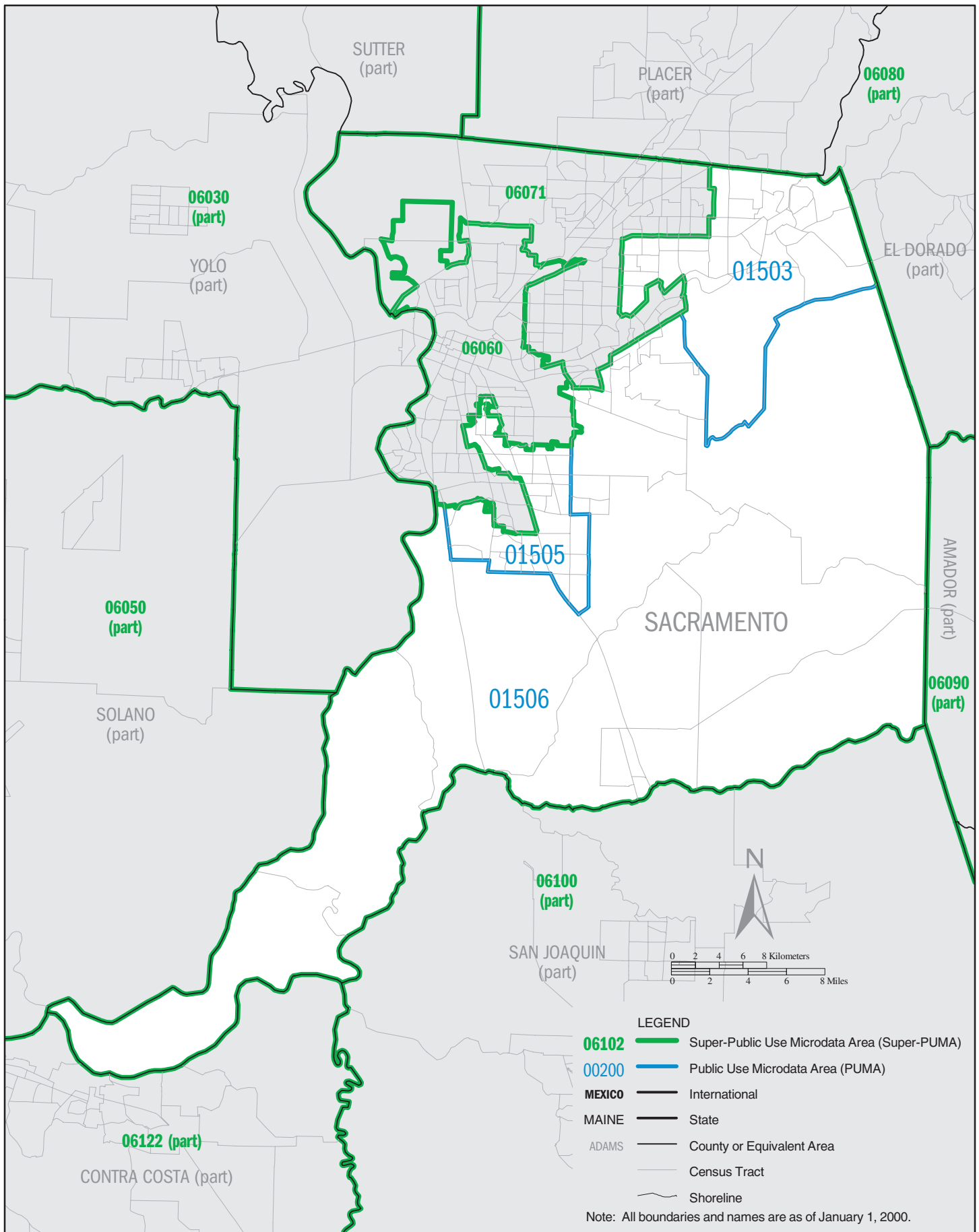


CALIFORNIA Super-PUMA 06060: Census 2000 Public Use Microdata Areas (PUMAs)

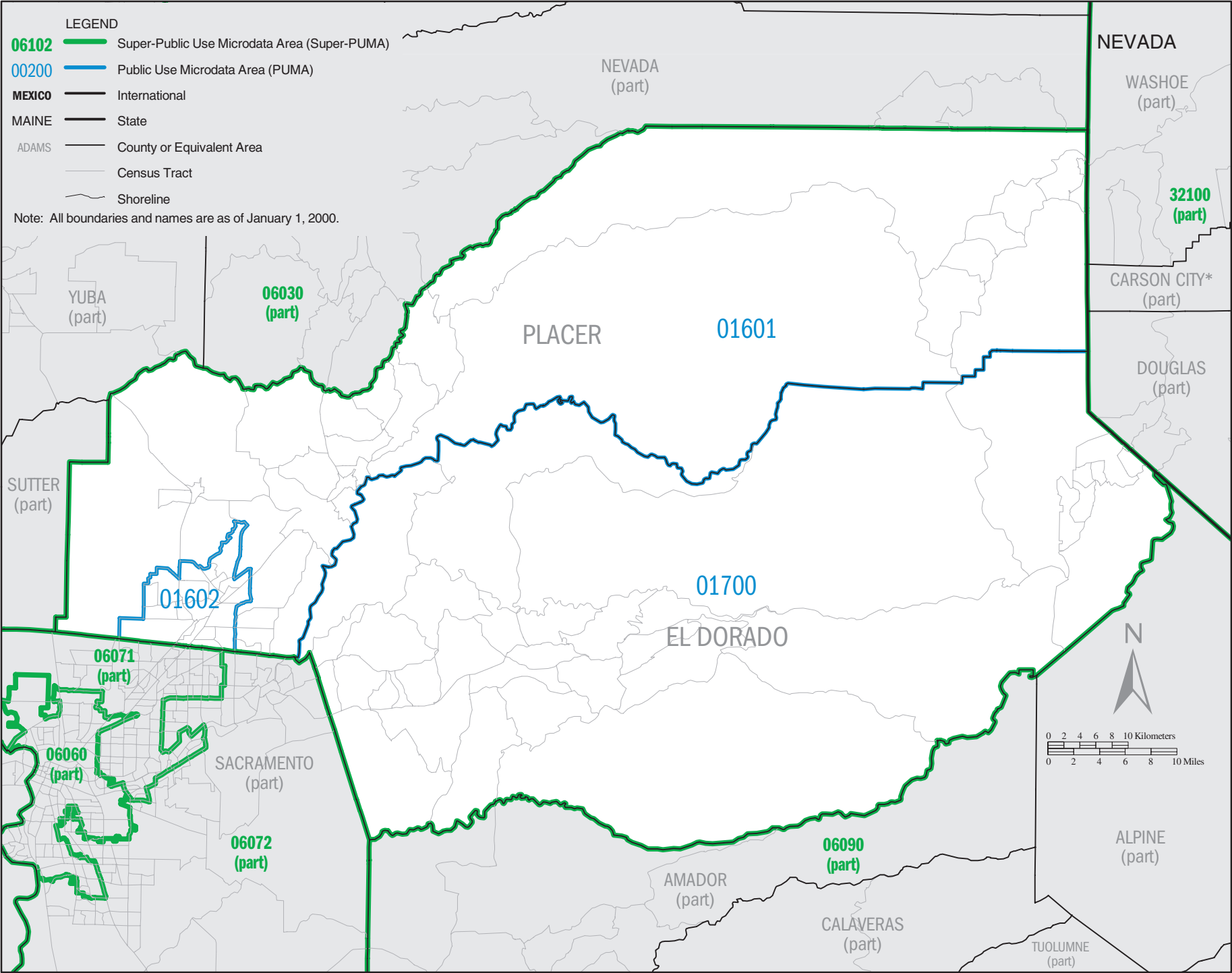


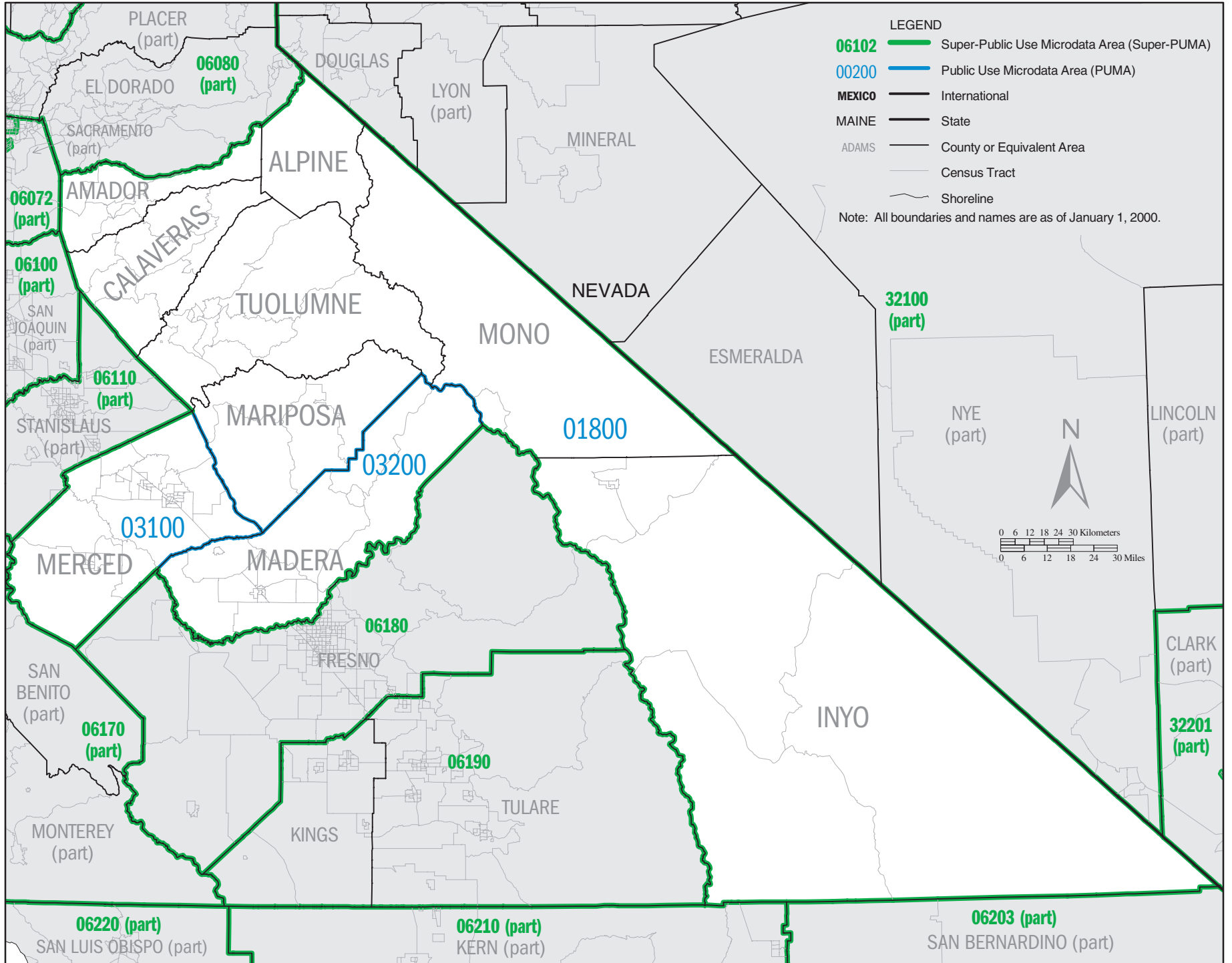


CALIFORNIA Super-PUMA 06072: Census 2000 Public Use Microdata Areas (PUMAs)

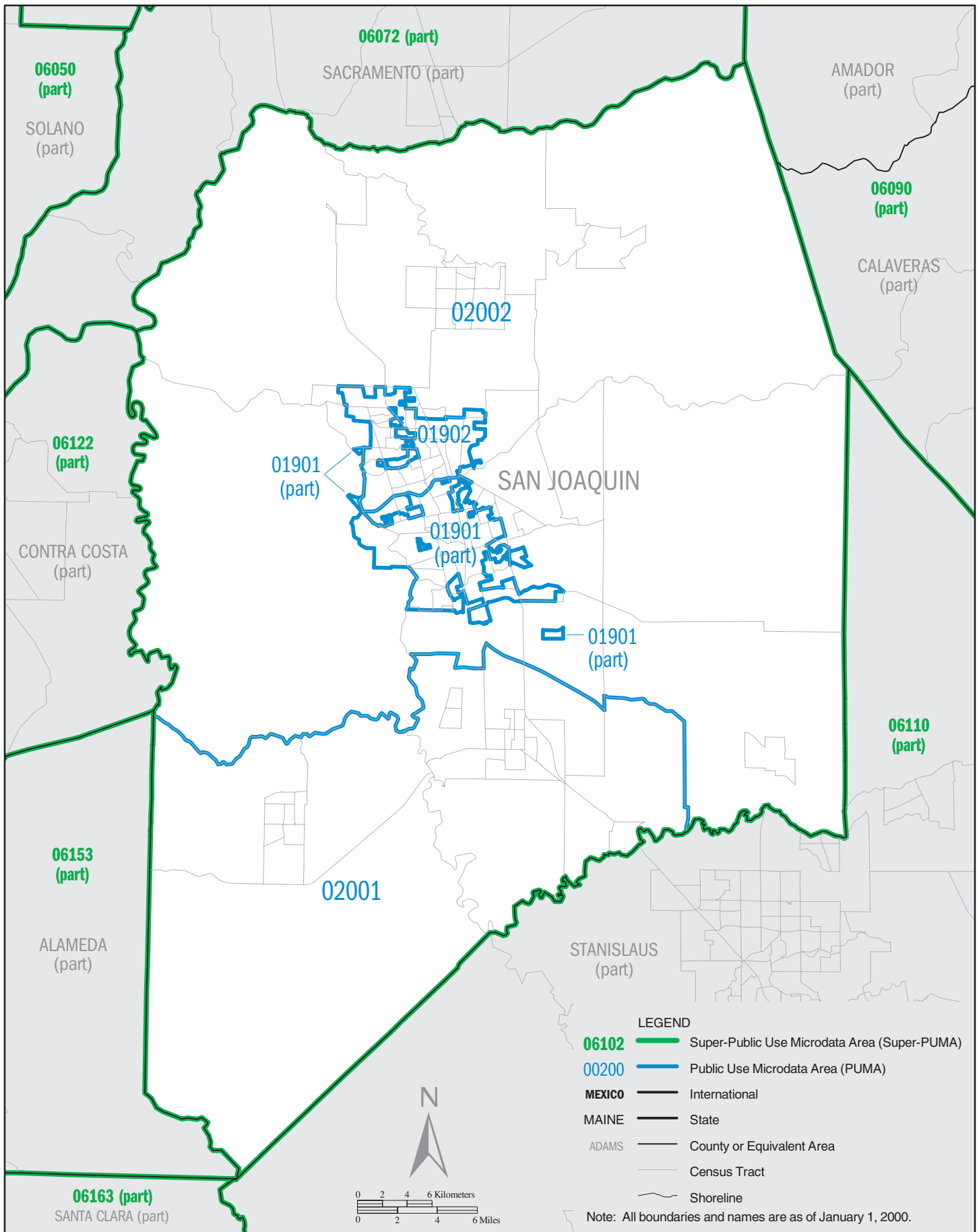


Note: All boundaries and names are as of January 1, 2000.

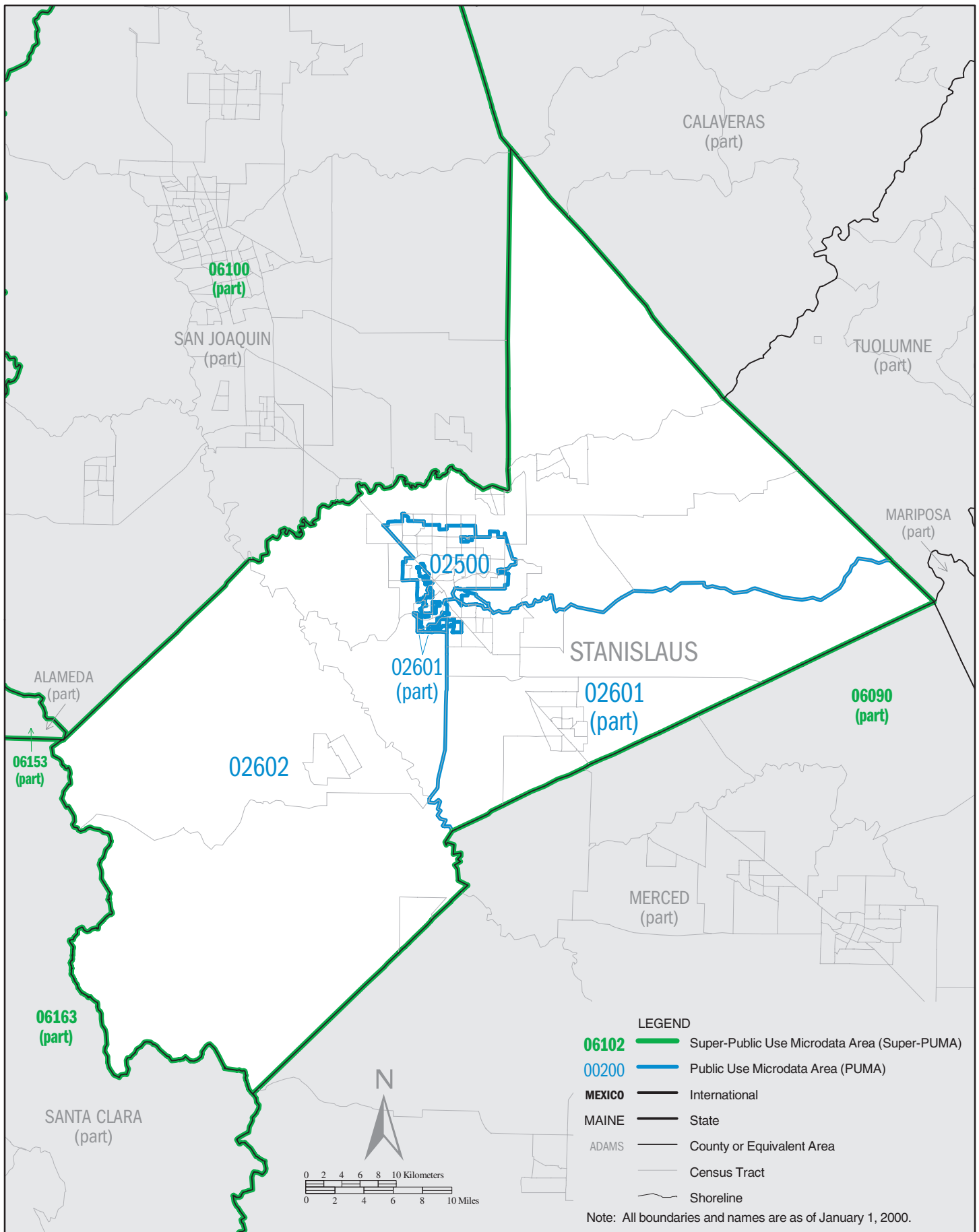


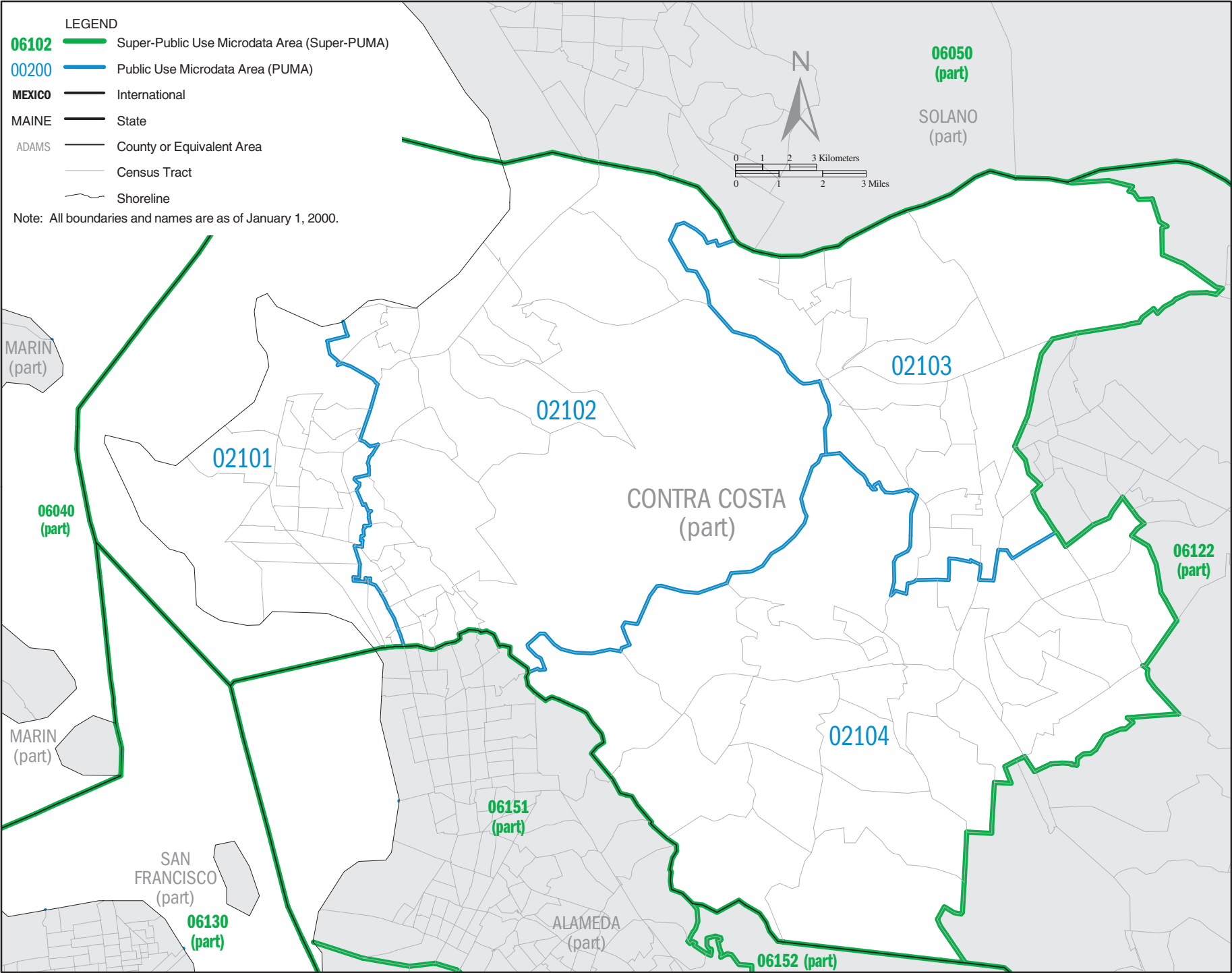


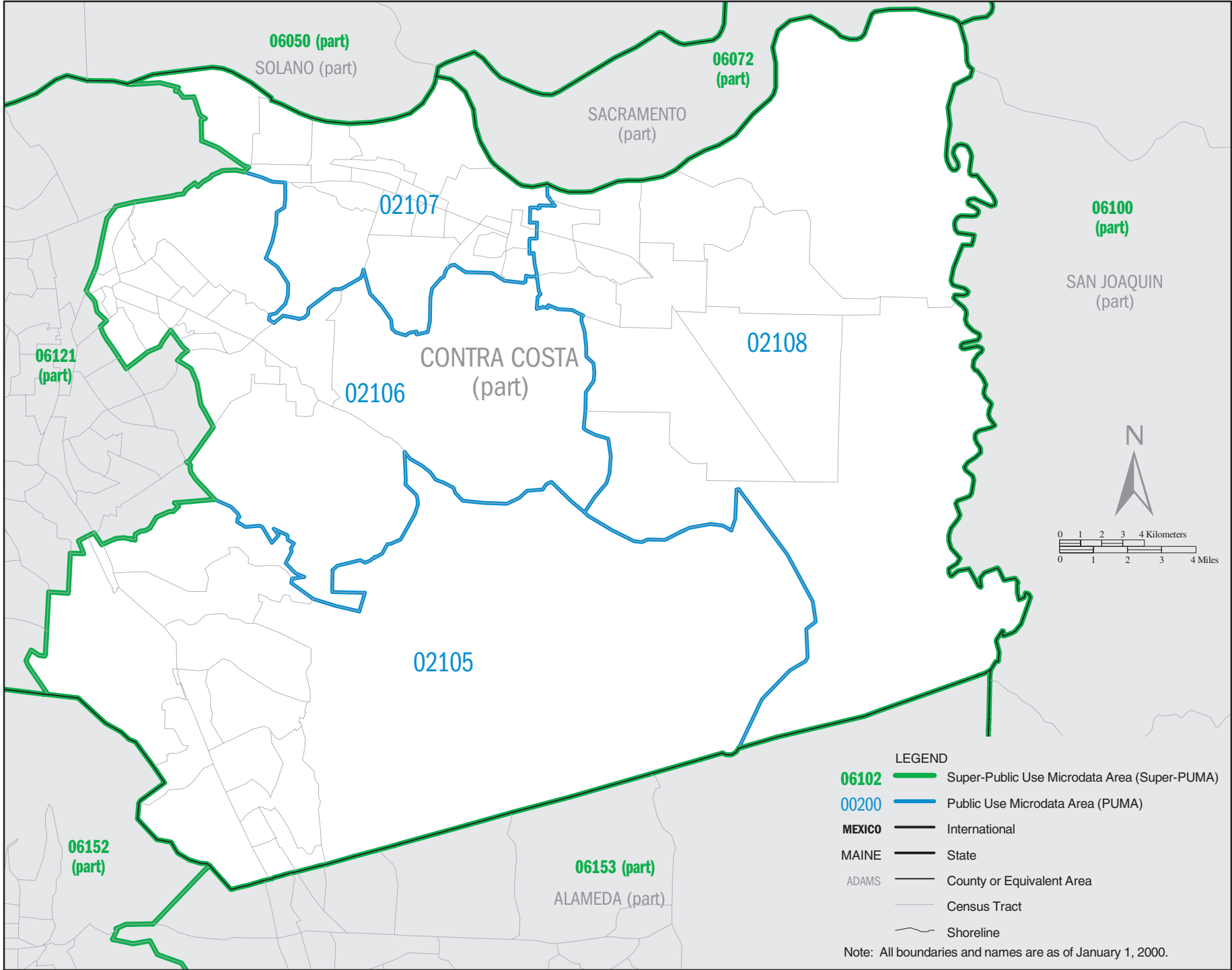
CALIFORNIA Super-PUMA 06100: Census 2000 Public Use Microdata Areas (PUMAs)

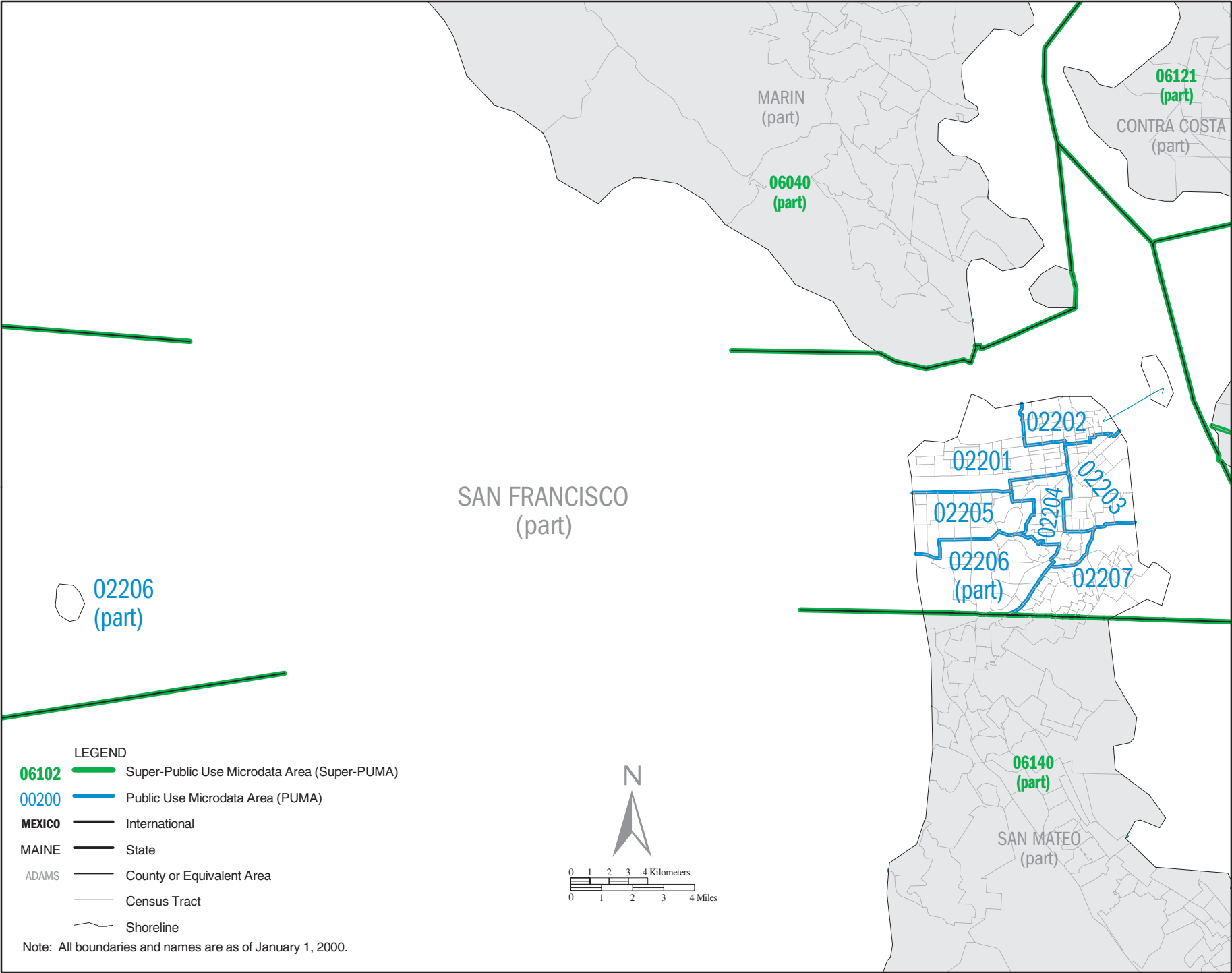


CALIFORNIA Super-PUMA 06110: Census 2000 Public Use Microdata Areas (PUMAs)

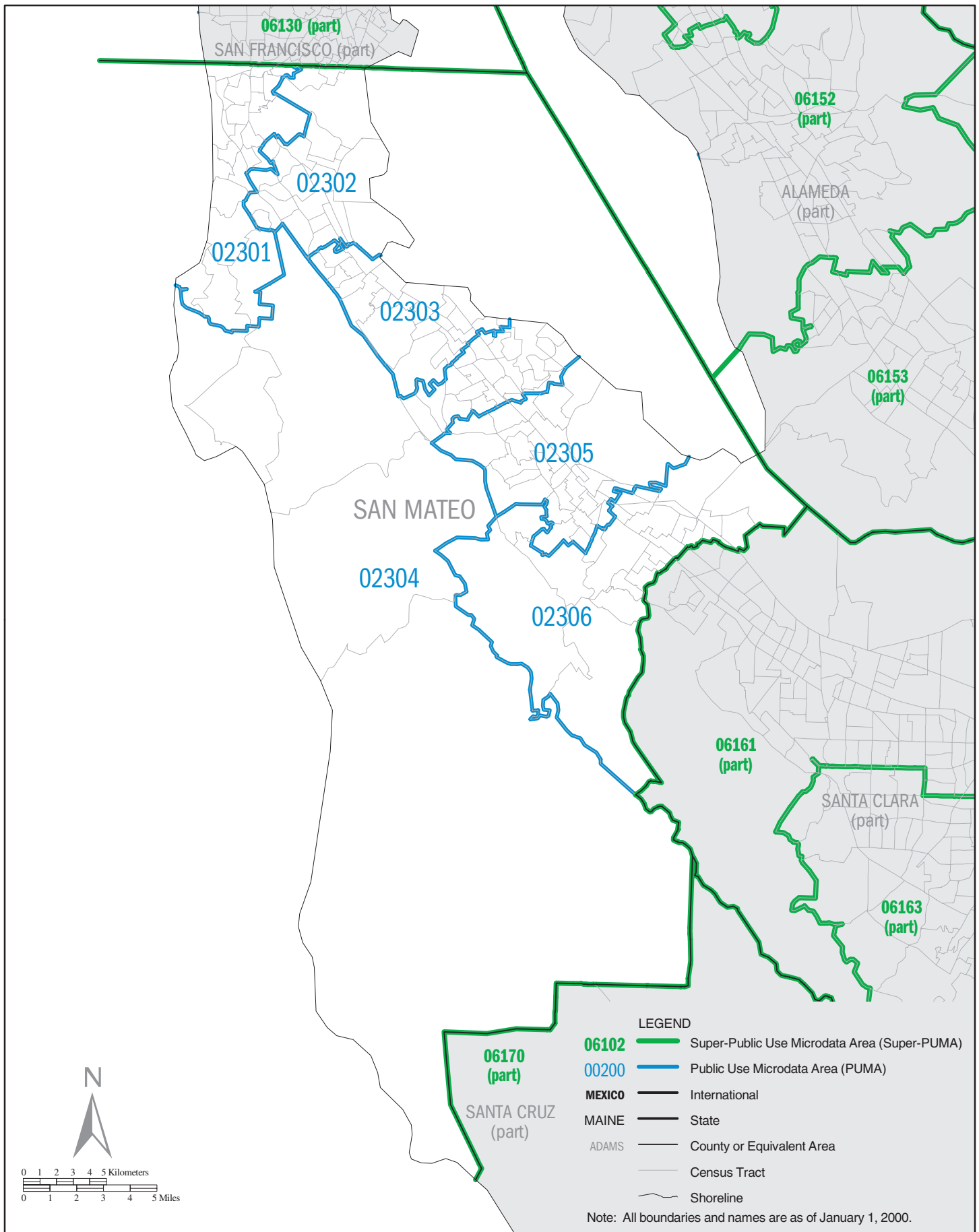




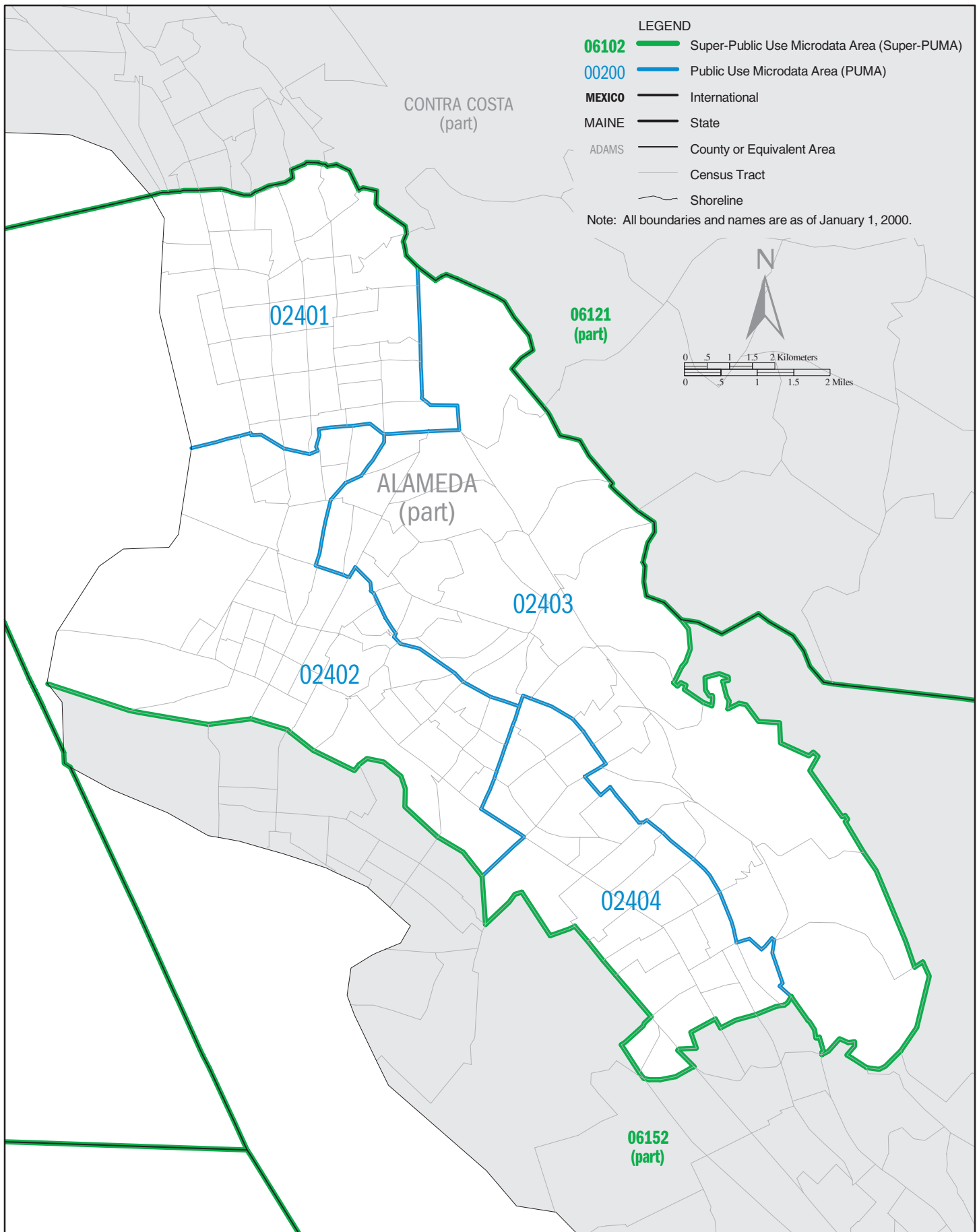


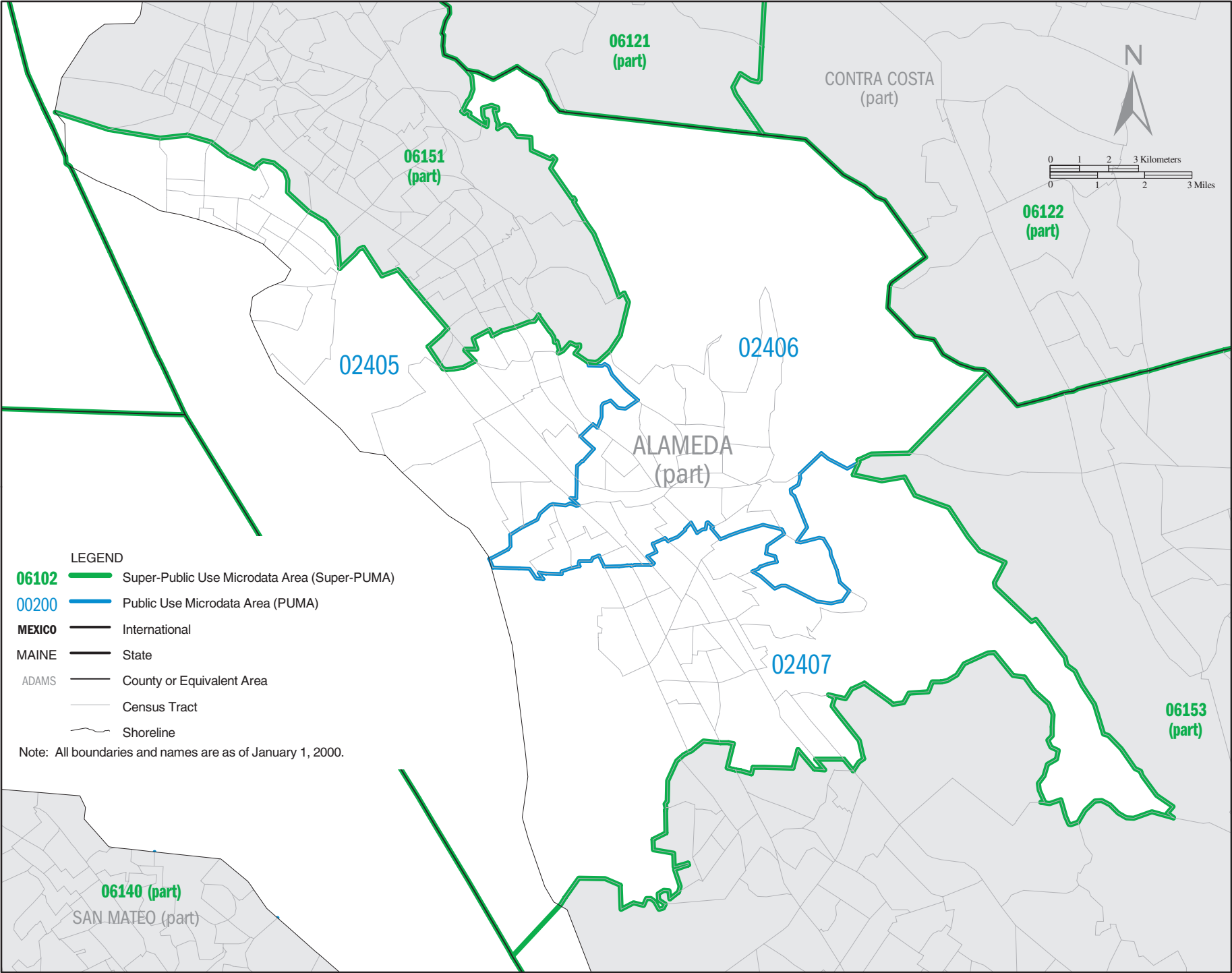


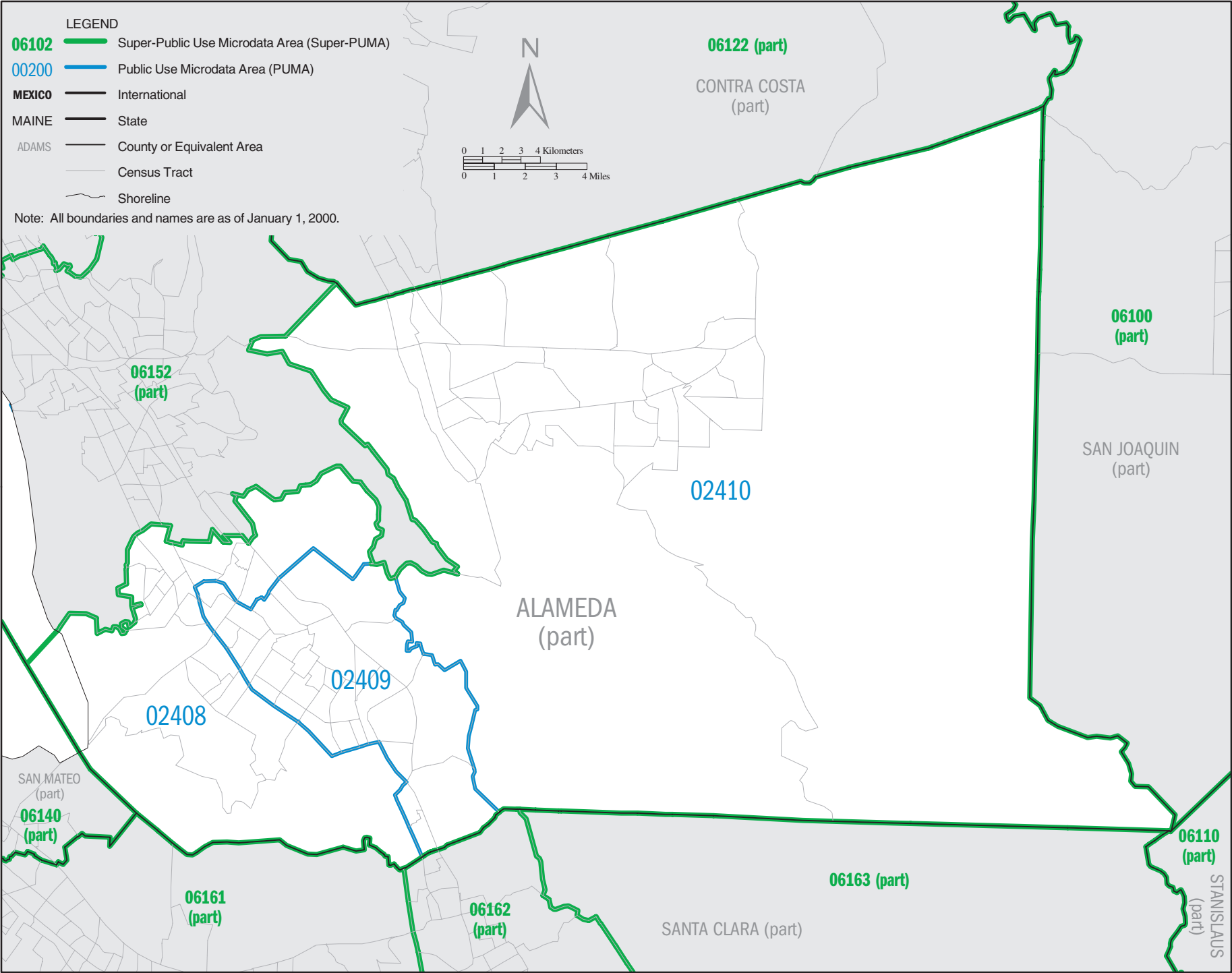
CALIFORNIA Super-PUMA 06140: Census 2000 Public Use Microdata Areas (PUMAs)



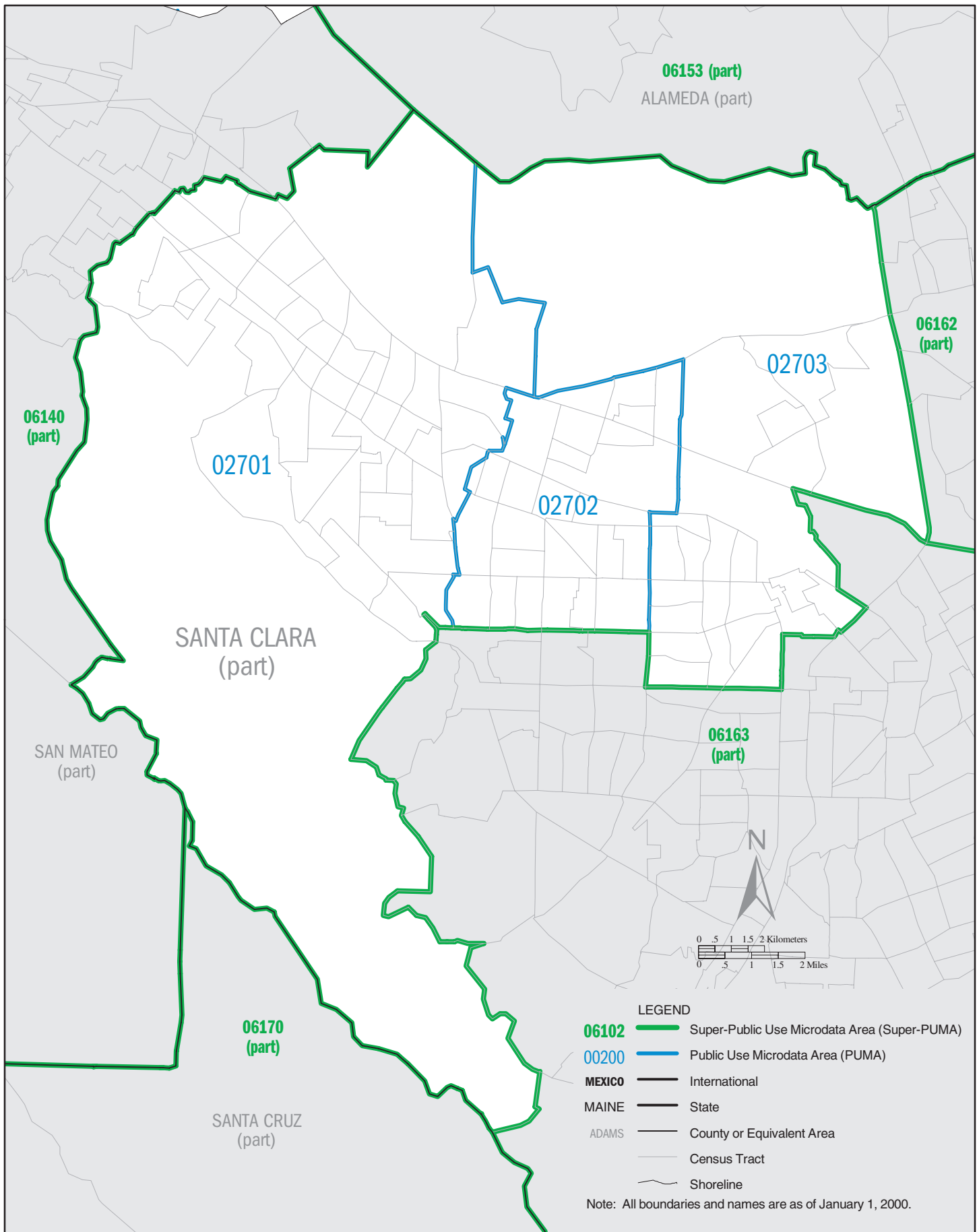
CALIFORNIA Super-PUMA 06151: Census 2000 Public Use Microdata Areas (PUMAs)



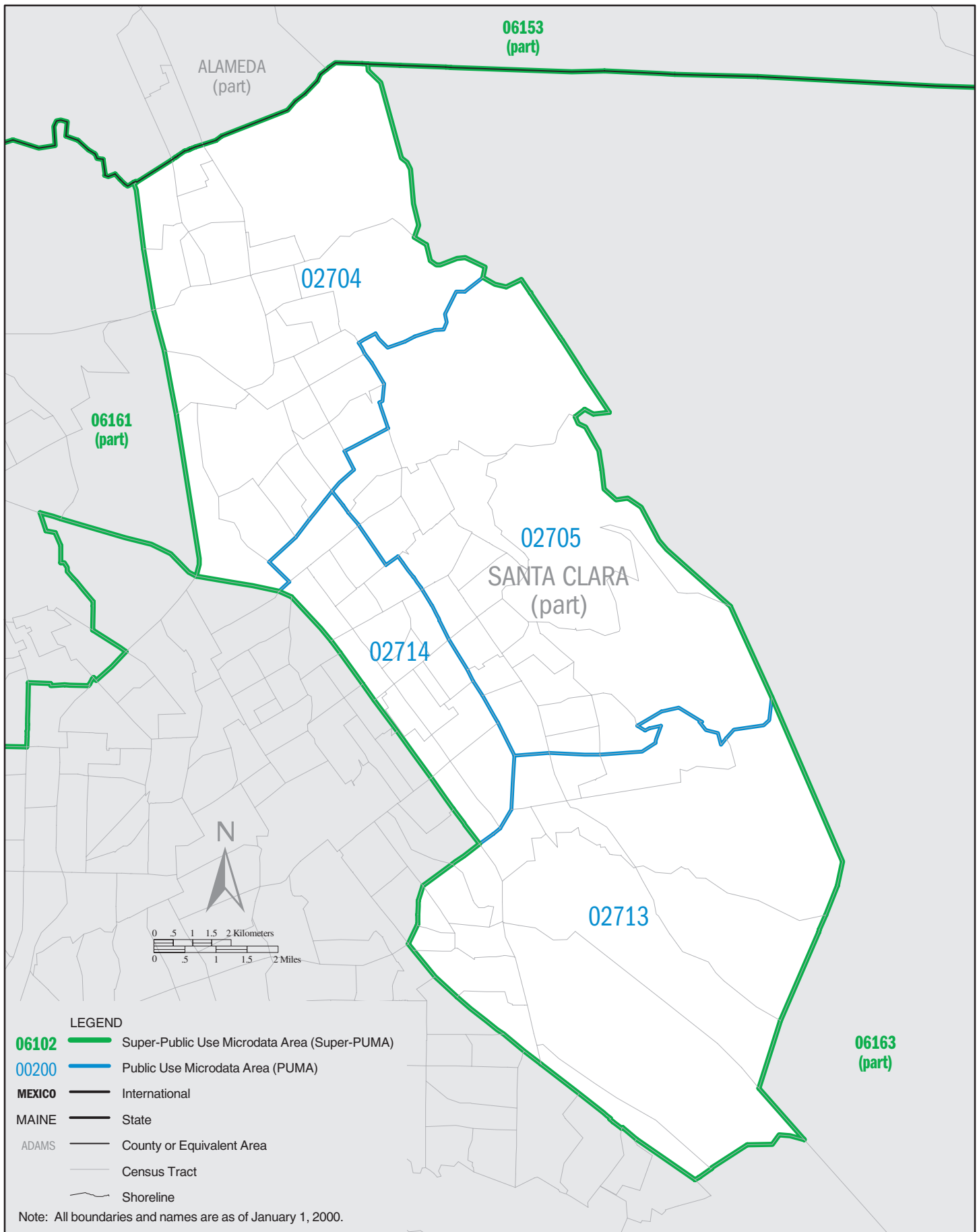


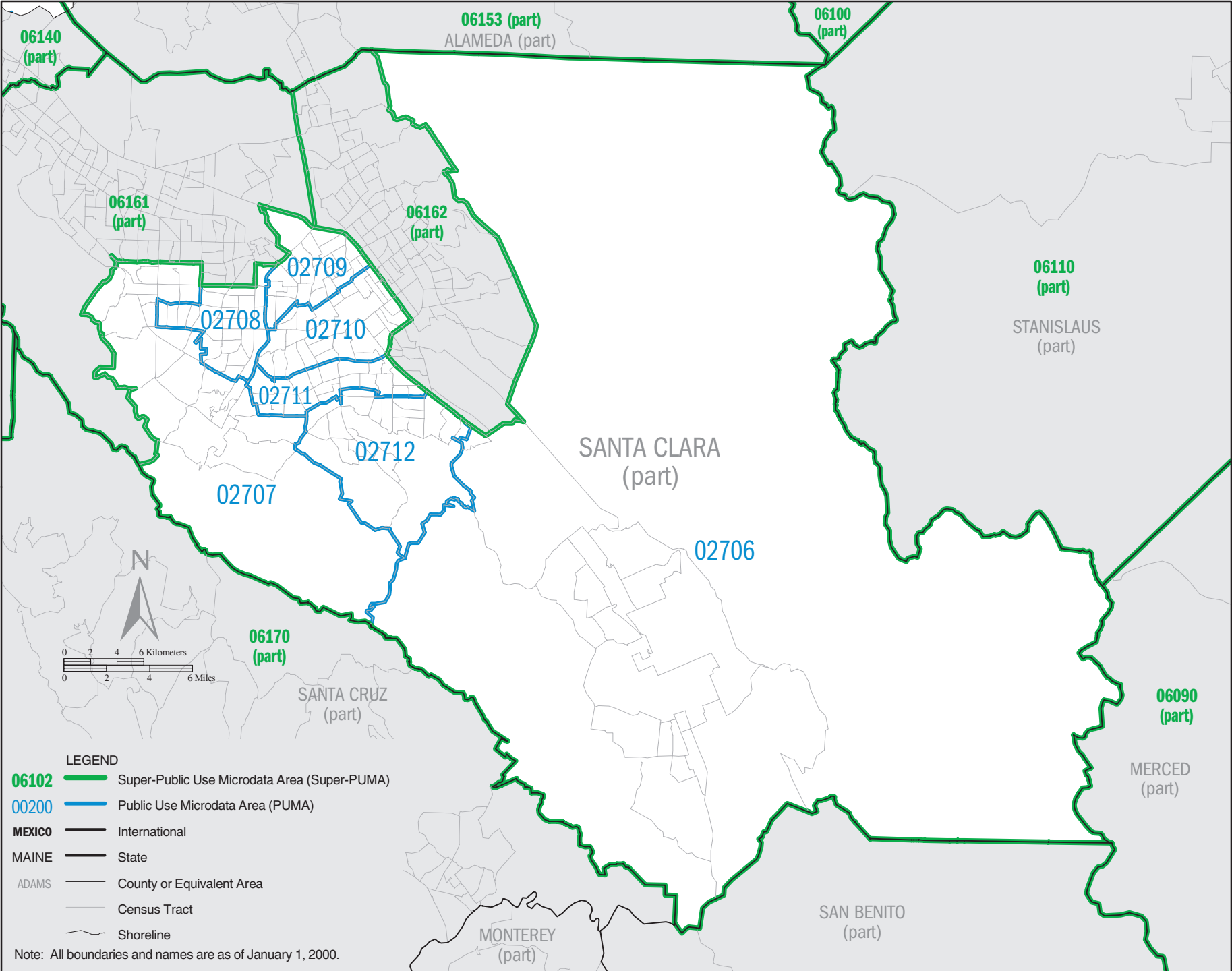


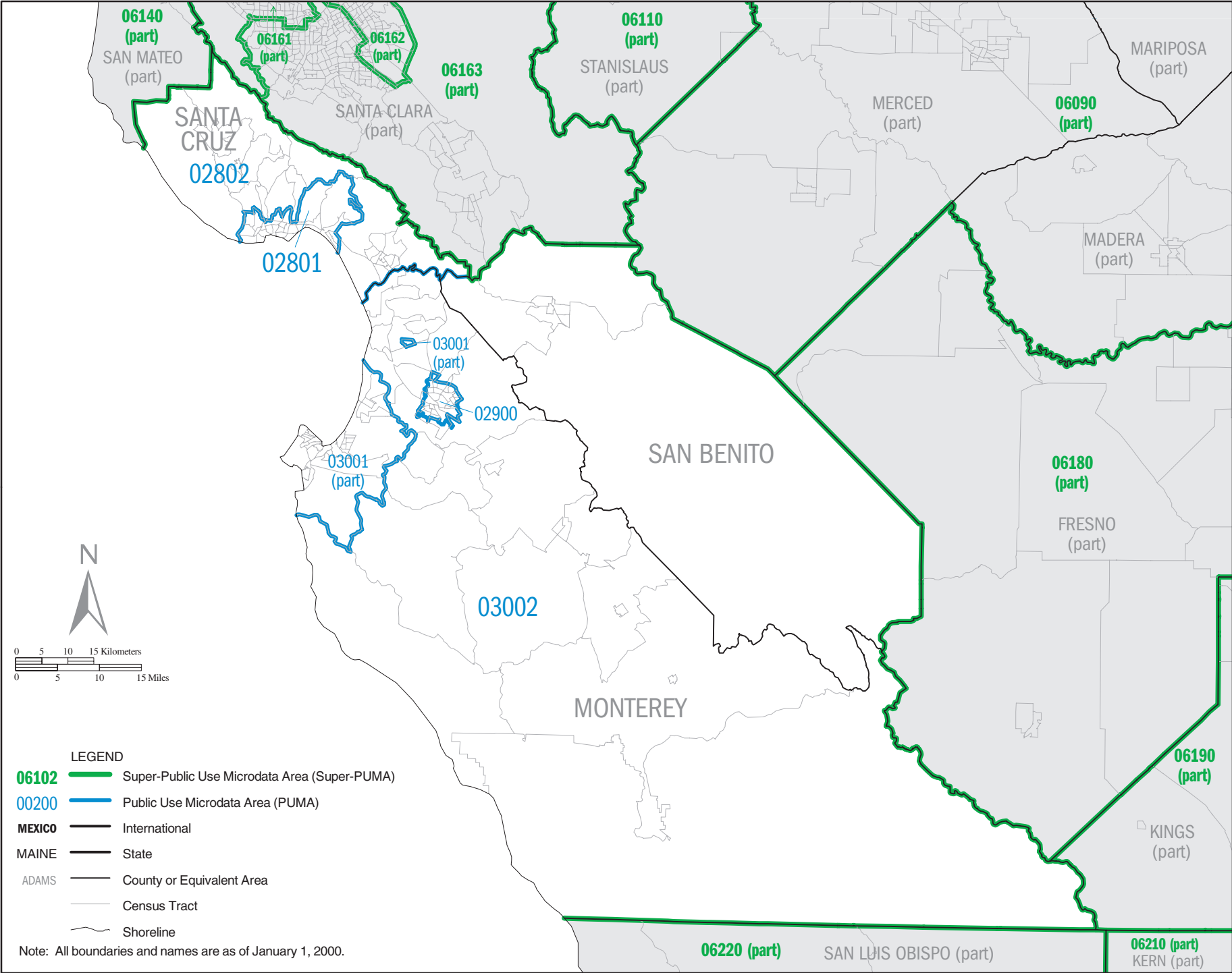
CALIFORNIA Super-PUMA 06161: Census 2000 Public Use Microdata Areas (PUMAs)

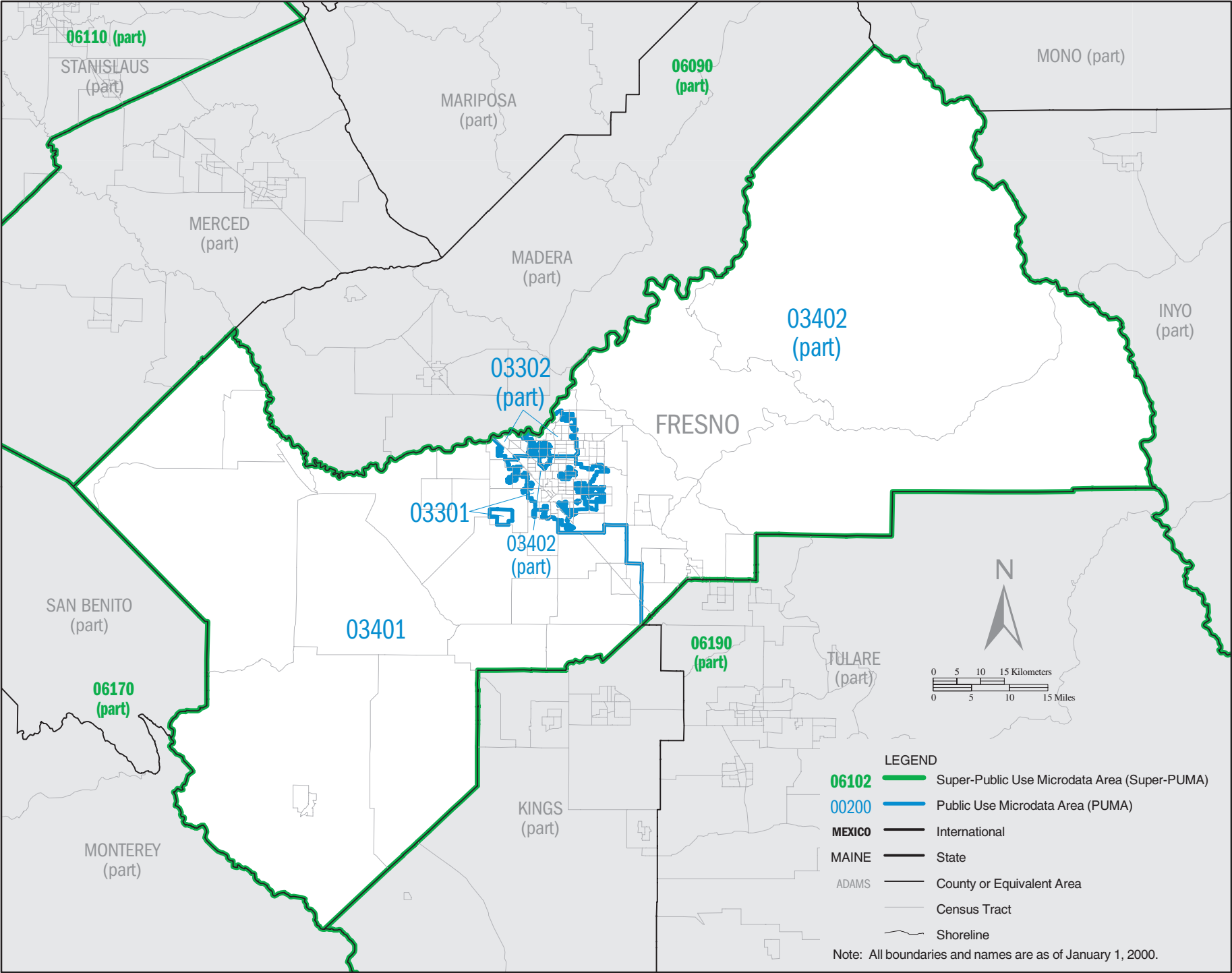


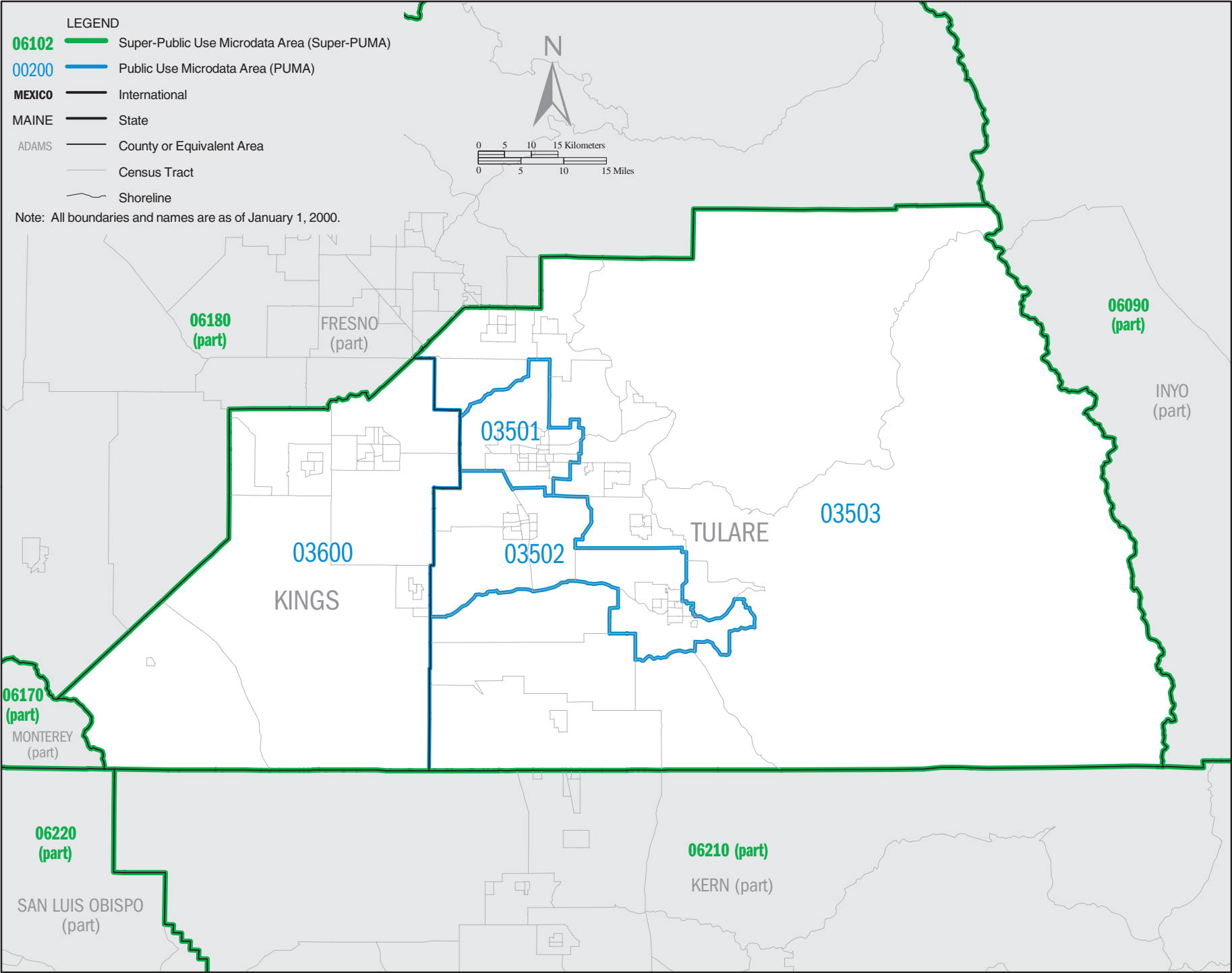
CALIFORNIA Super-PUMA 06162: Census 2000 Public Use Microdata Areas (PUMAs)

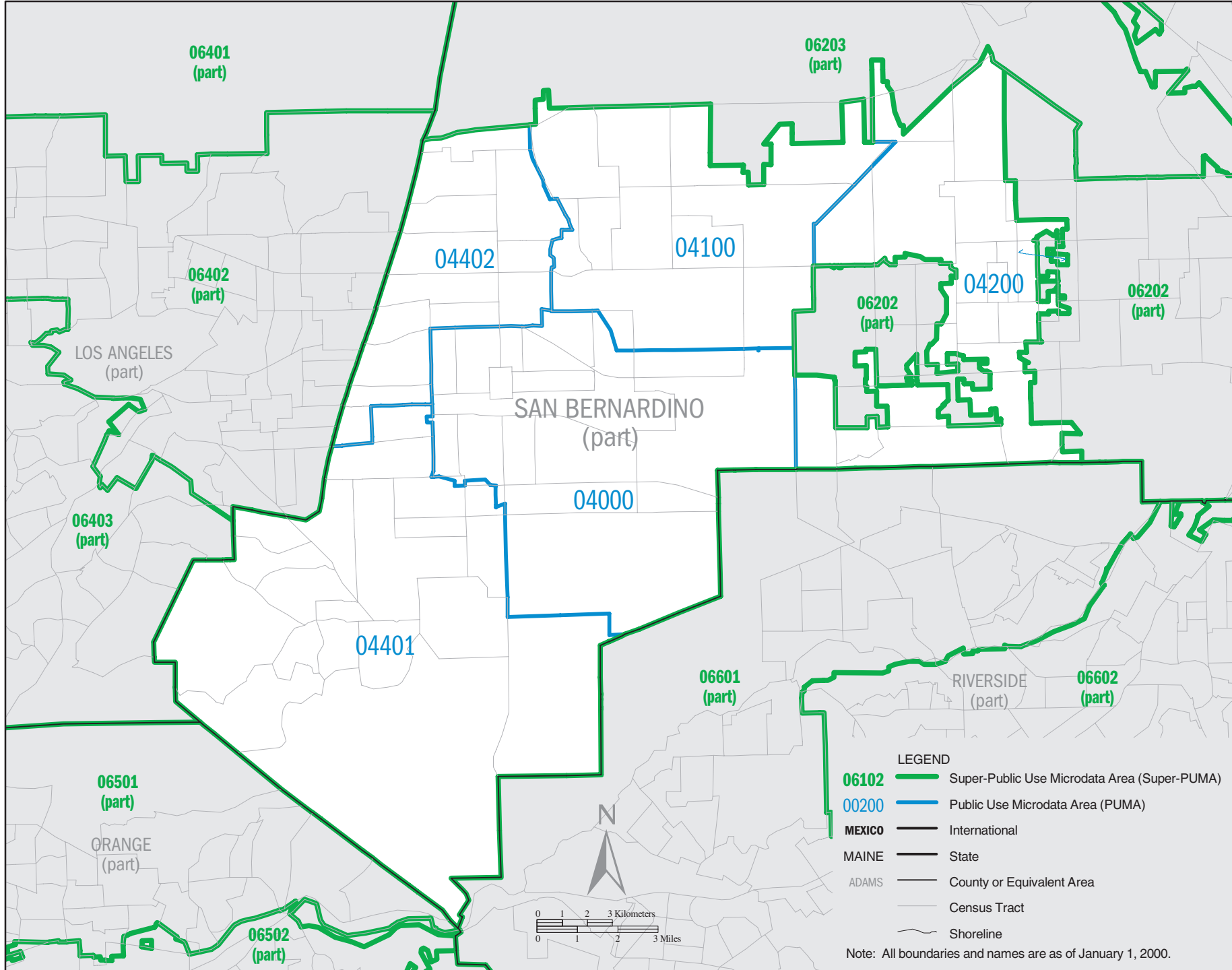








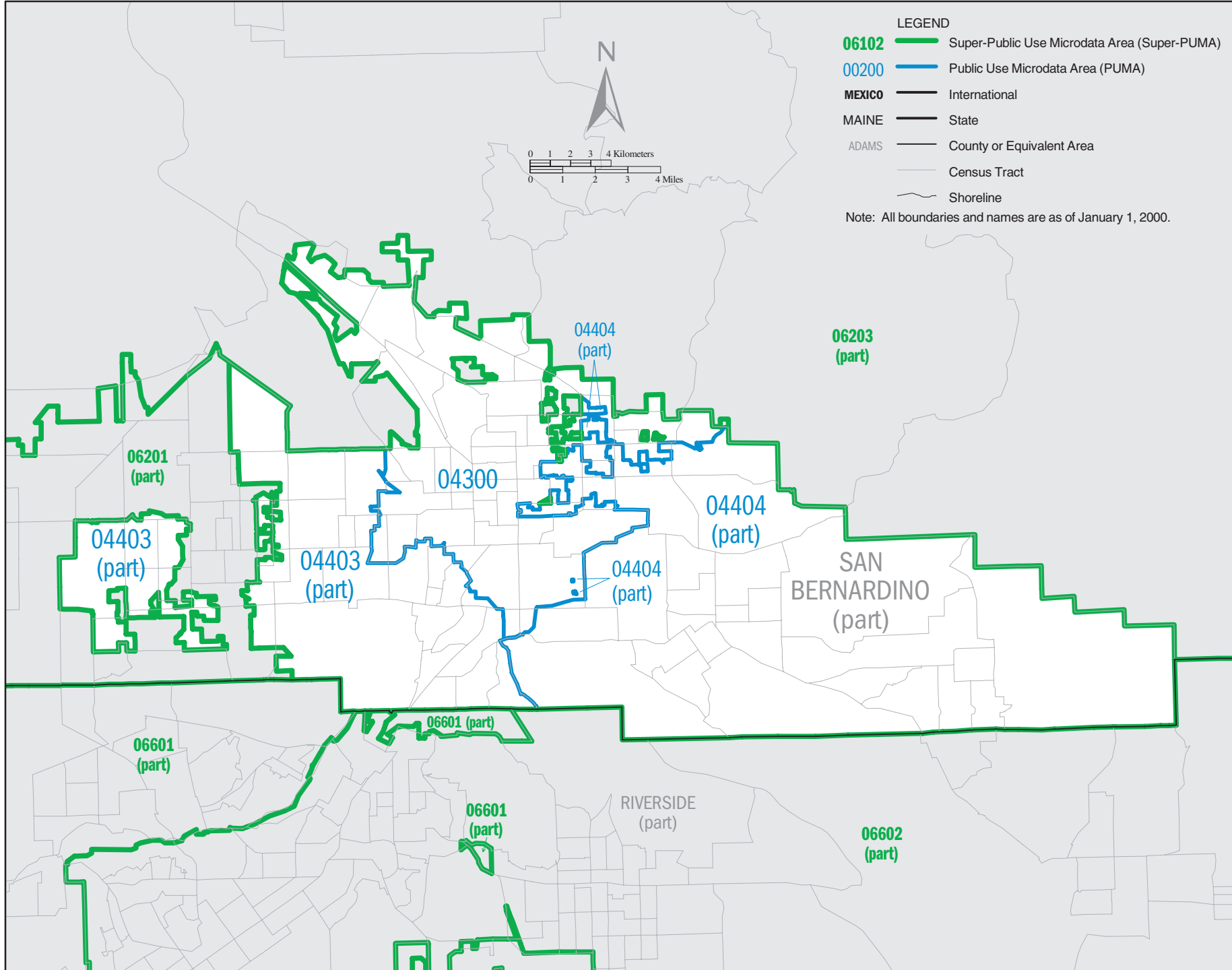


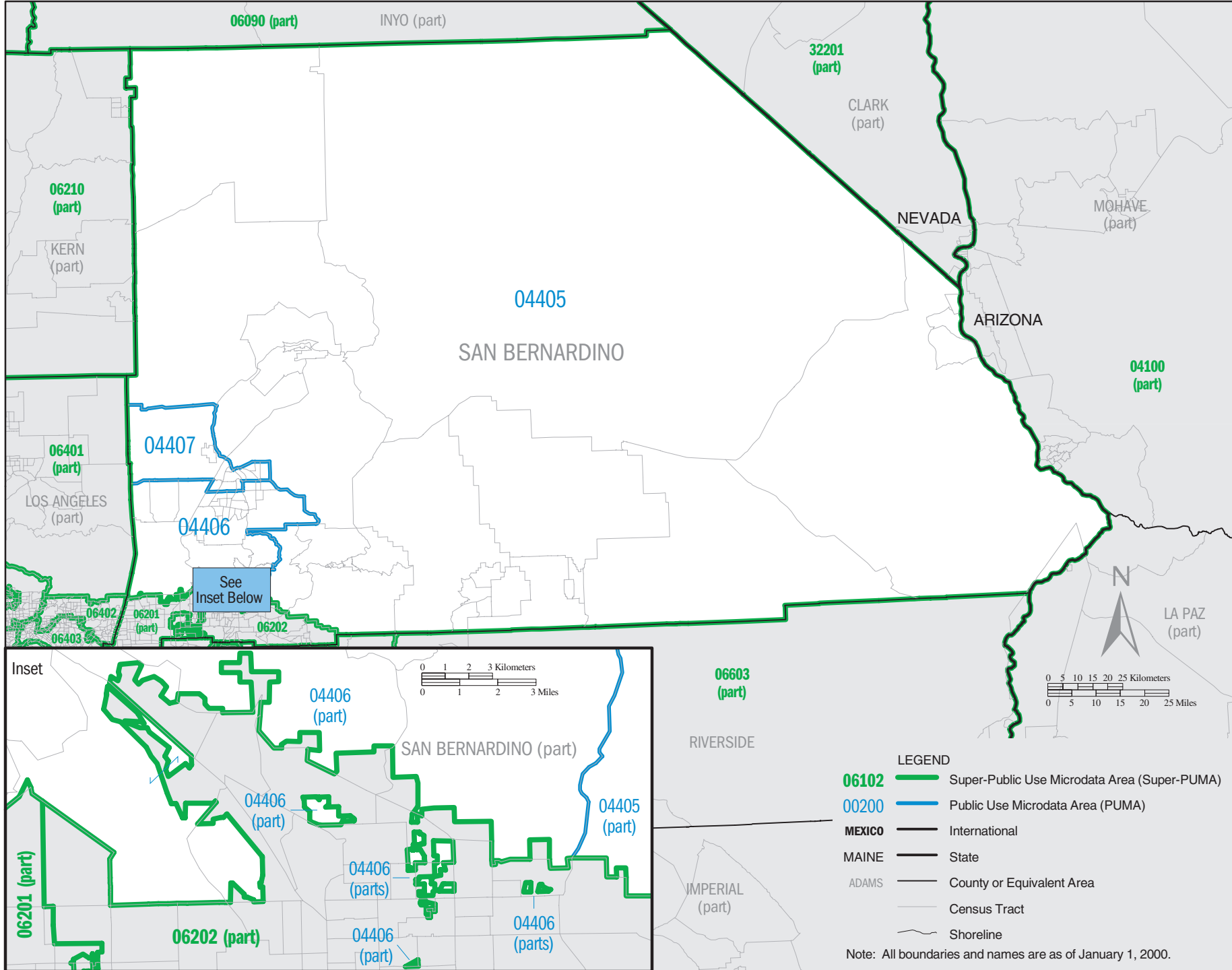


LEGEND

- 06102** Super-Public Use Microdata Area (Super-PUMA)
- 00200** Public Use Microdata Area (PUMA)
- MEXICO** International
- MAINE** State
- ADAMS** County or Equivalent Area
- Census Tract
- Shoreline

Note: All boundaries and names are as of January 1, 2000.

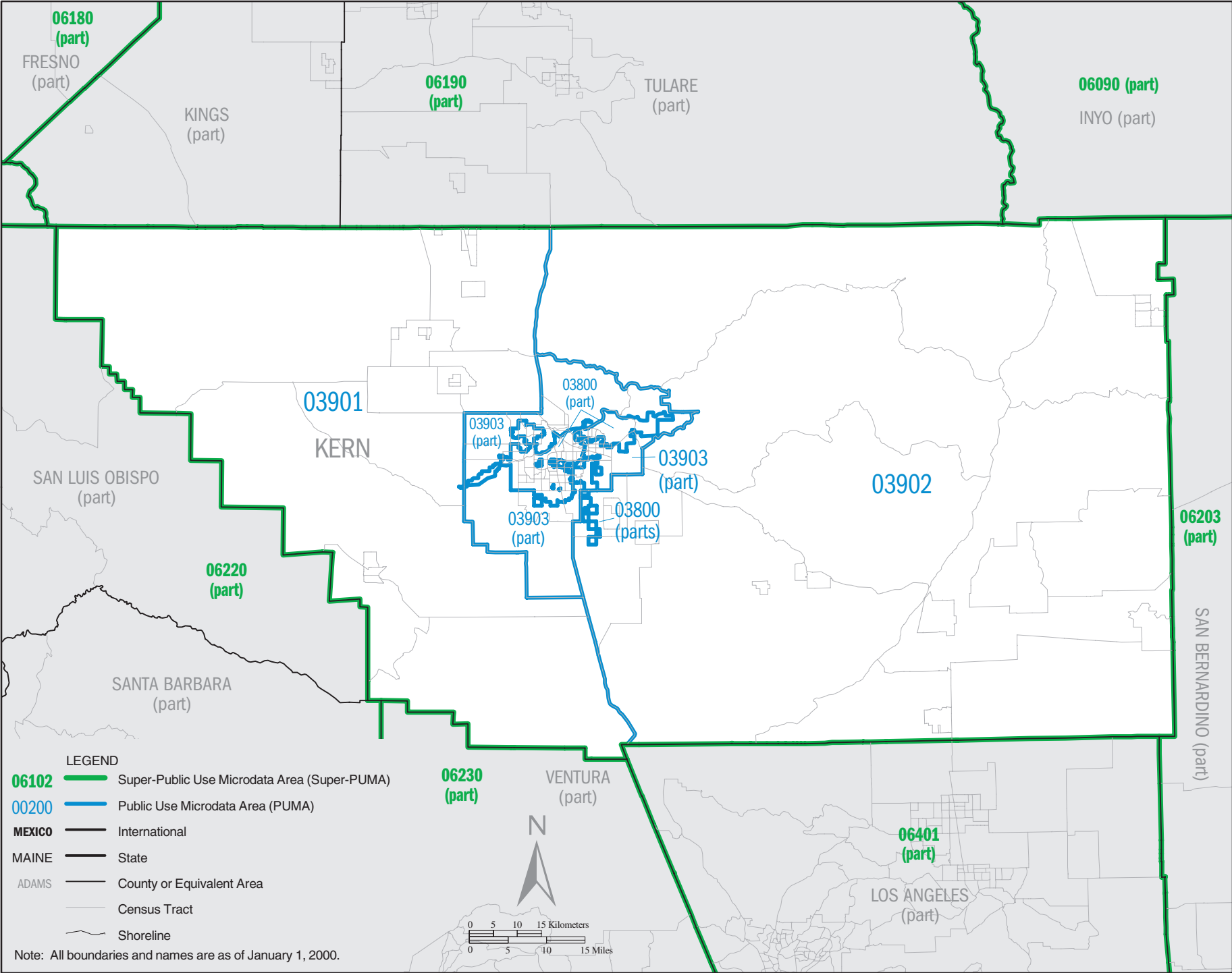




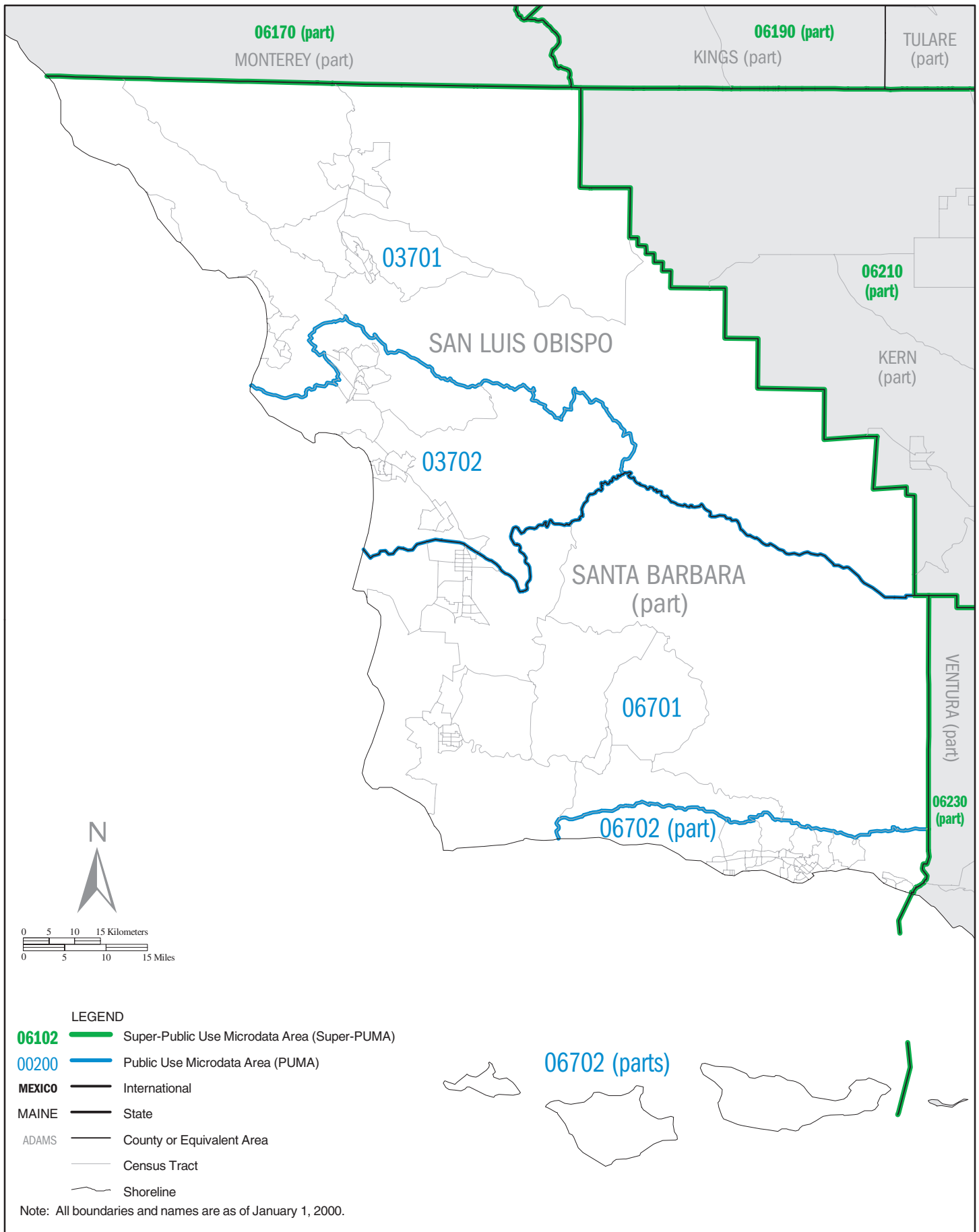
LEGEND

- 06102** Super-Public Use Microdata Area (Super-PUMA)
- 00200** Public Use Microdata Area (PUMA)
- MEXICO** International
- MAINE** State
- ADAMS** County or Equivalent Area
- Census Tract
- Shoreline

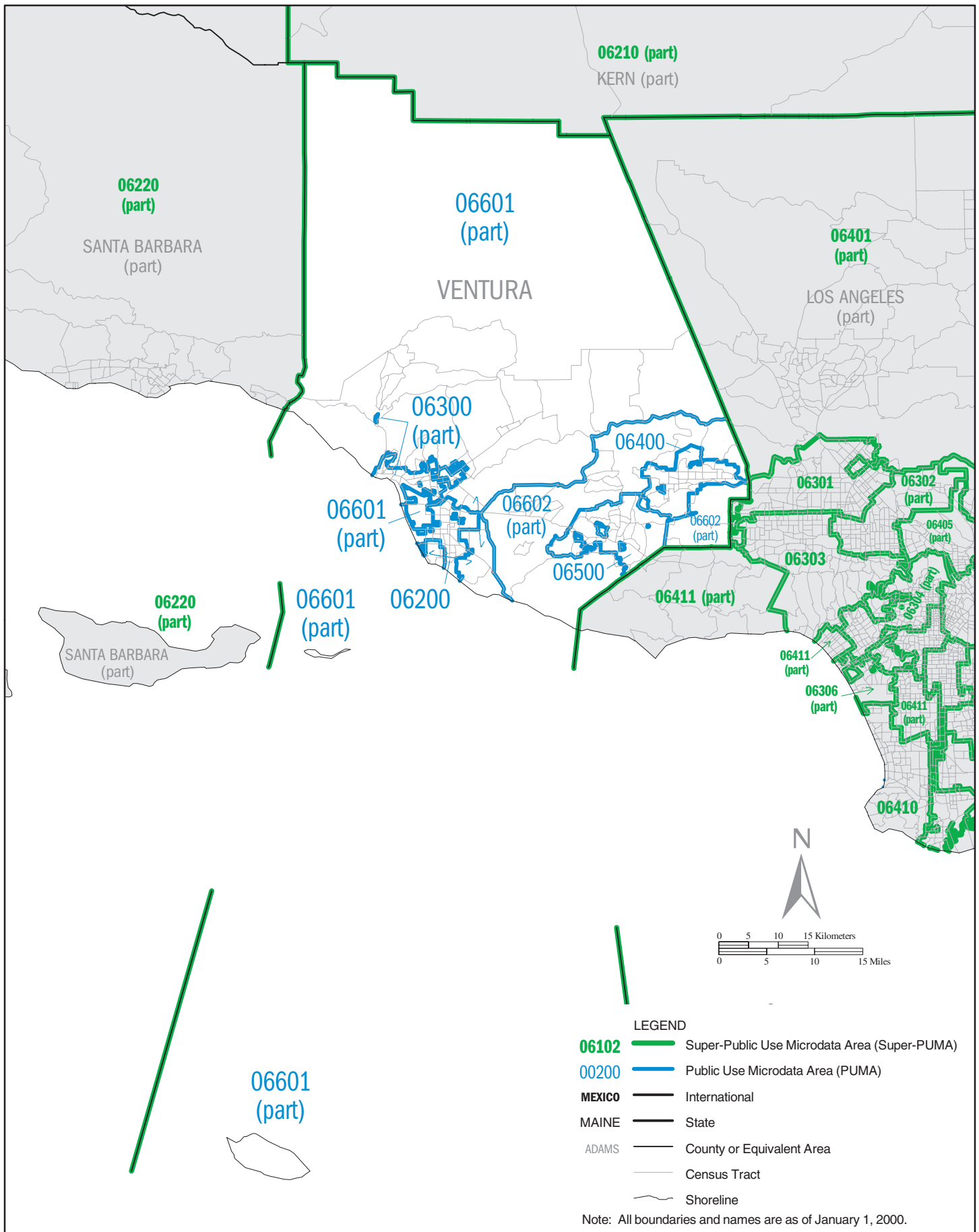
Note: All boundaries and names are as of January 1, 2000.



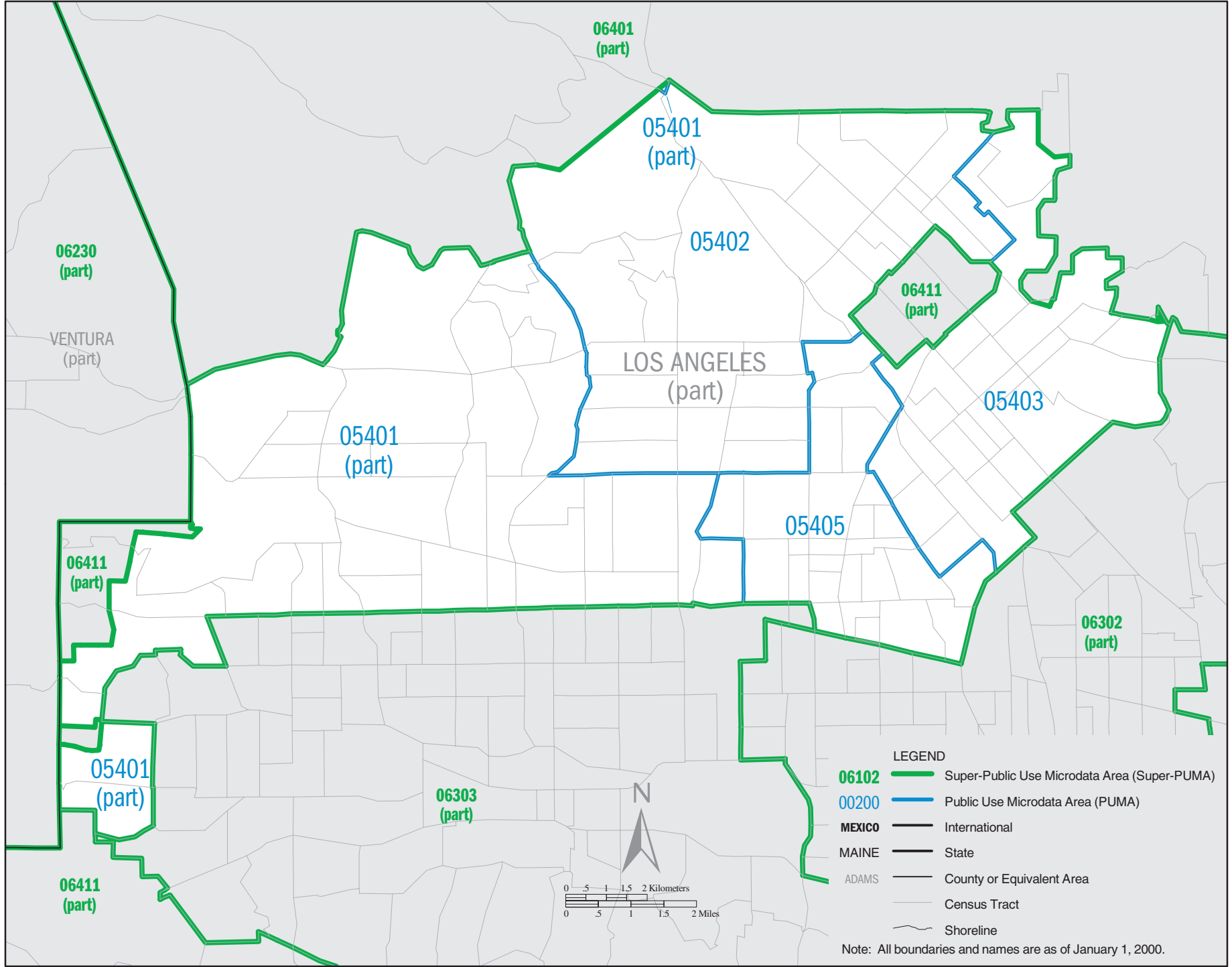
CALIFORNIA Super-PUMA 06220: Census 2000 Public Use Microdata Areas (PUMAs)

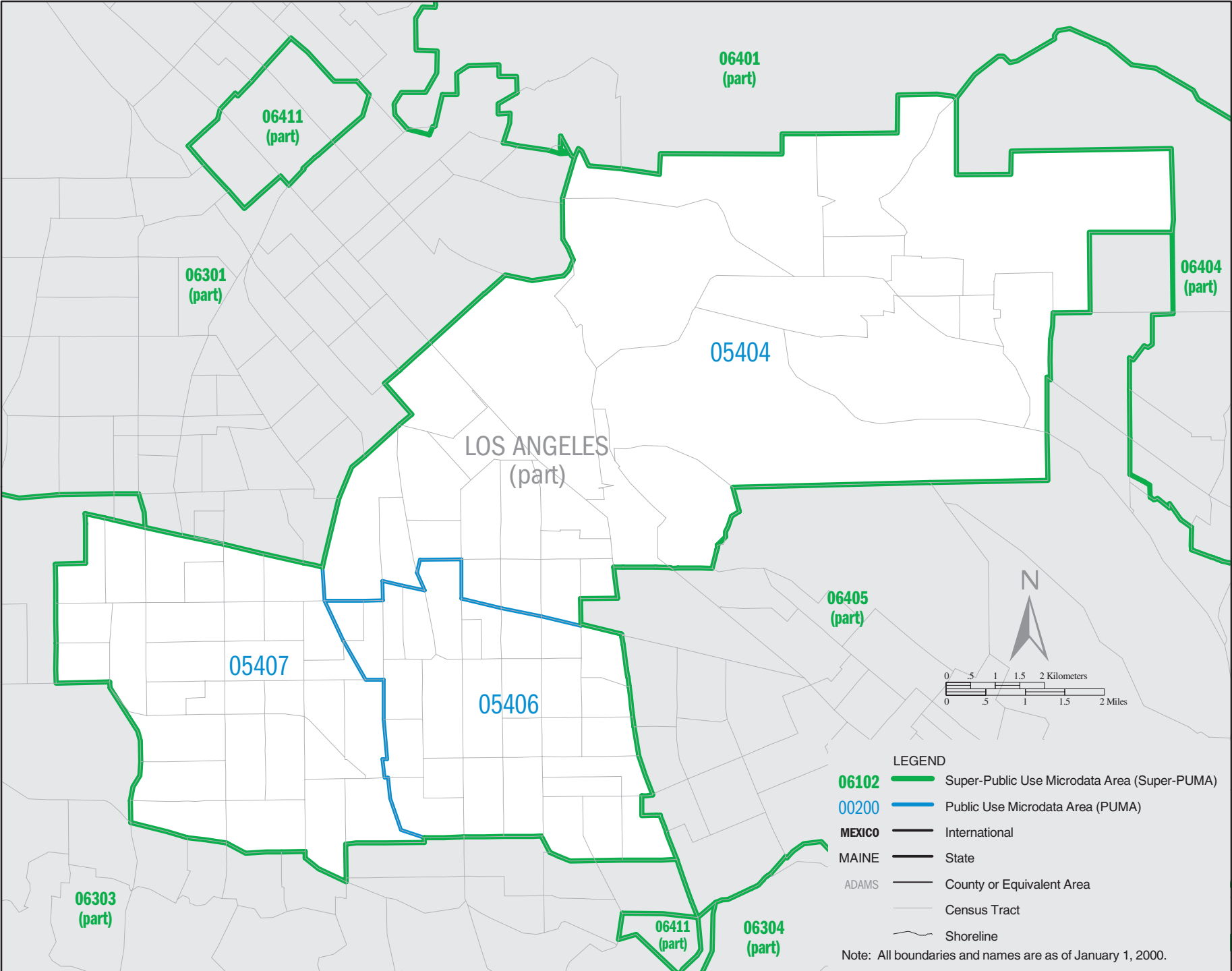


CALIFORNIA Super-PUMA 06230: Census 2000 Public Use Microdata Areas (PUMAs)



Note: All boundaries and names are as of January 1, 2000.

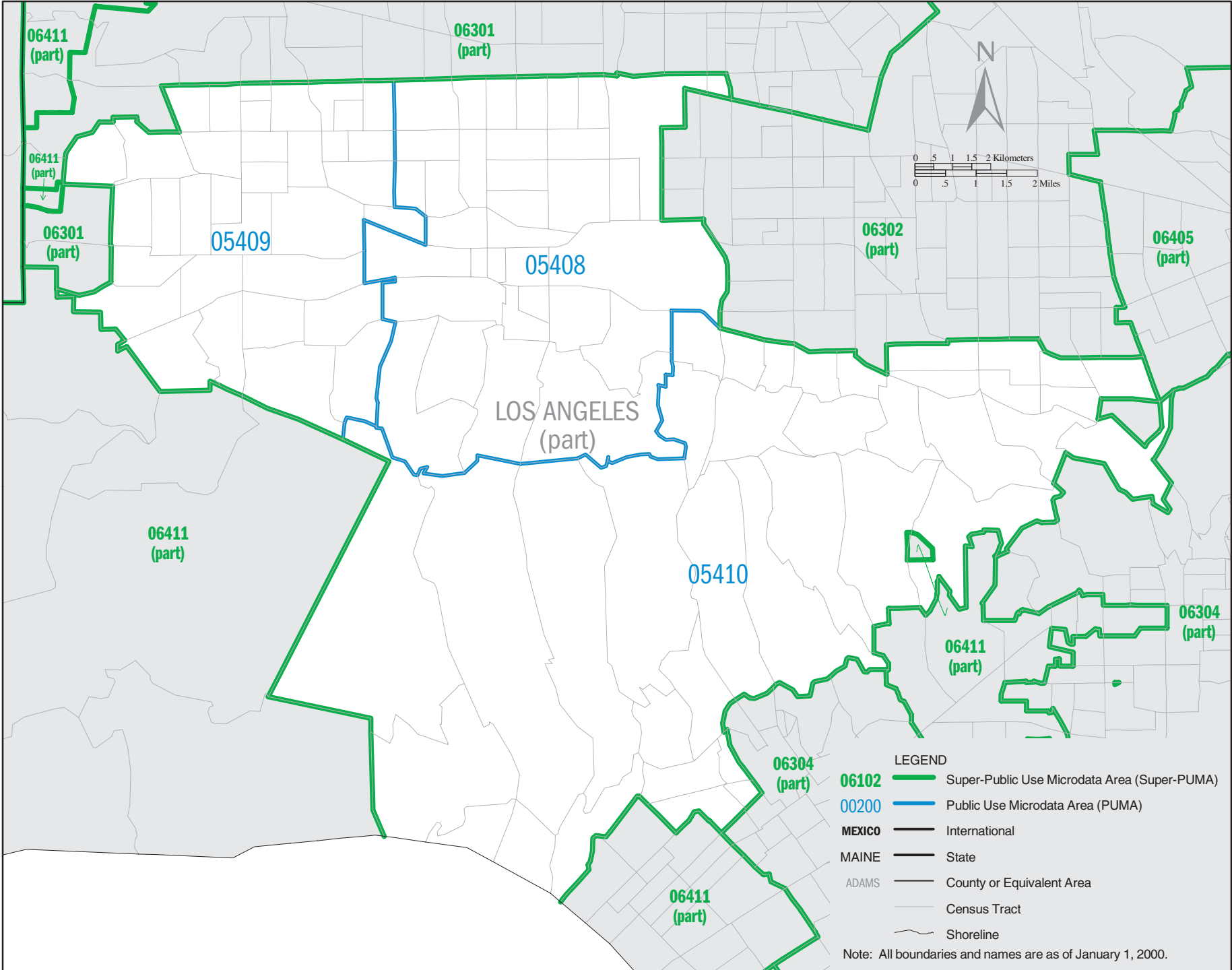


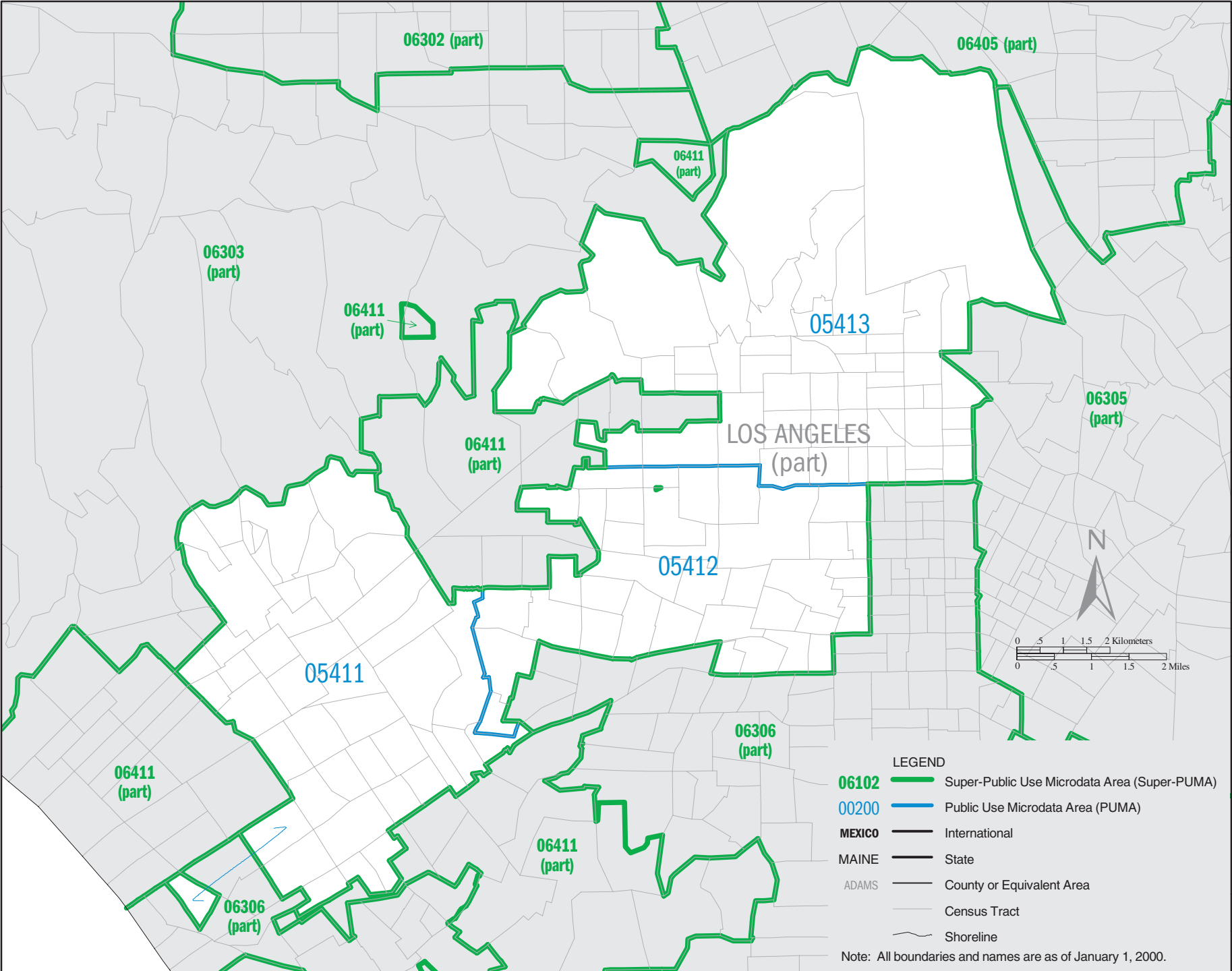


LEGEND

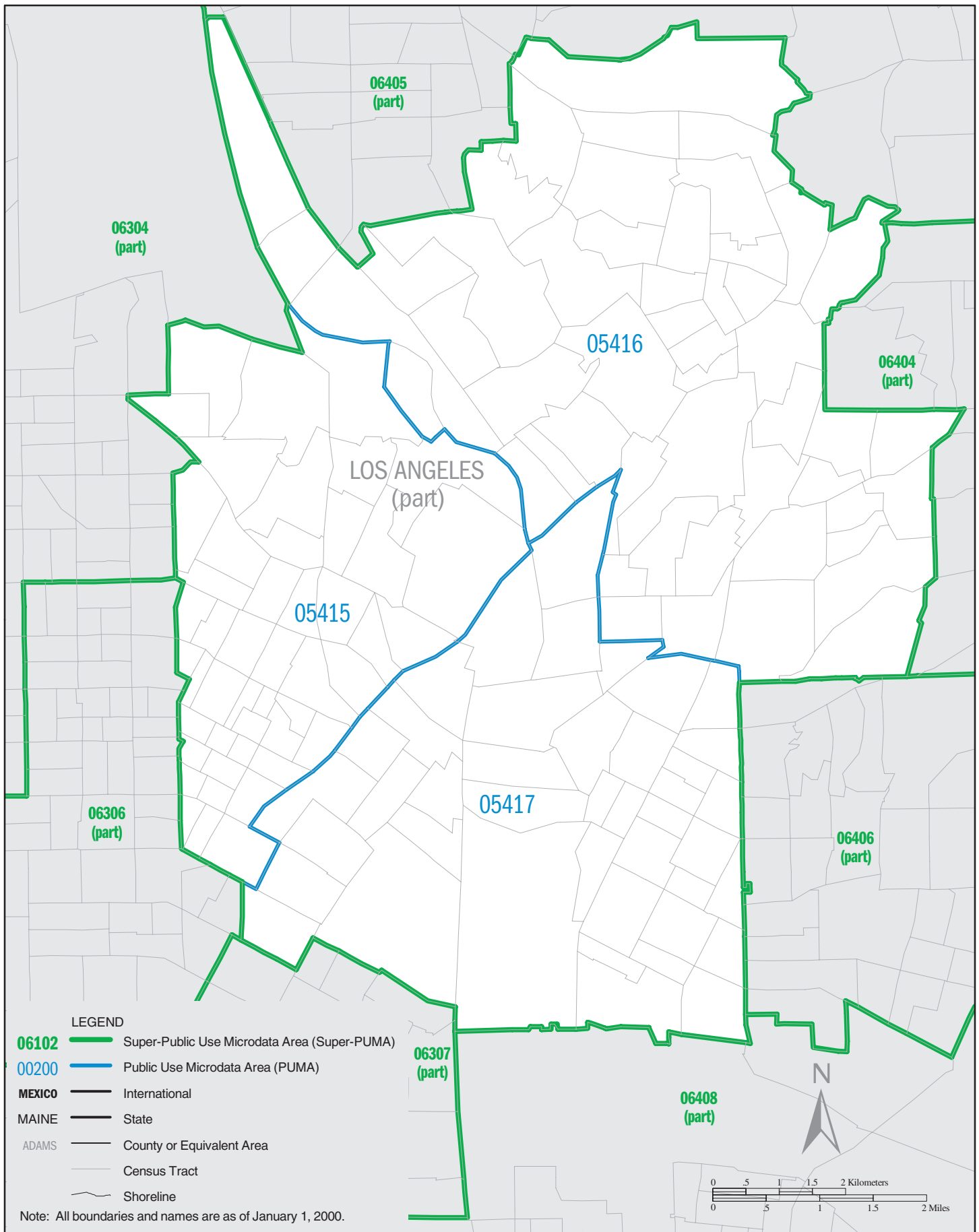
- 06102** Super-Public Use Microdata Area (Super-PUMA)
- 00200** Public Use Microdata Area (PUMA)
- MEXICO** International
- MAINE** State
- ADAMS** County or Equivalent Area
- Census Tract
- Shoreline

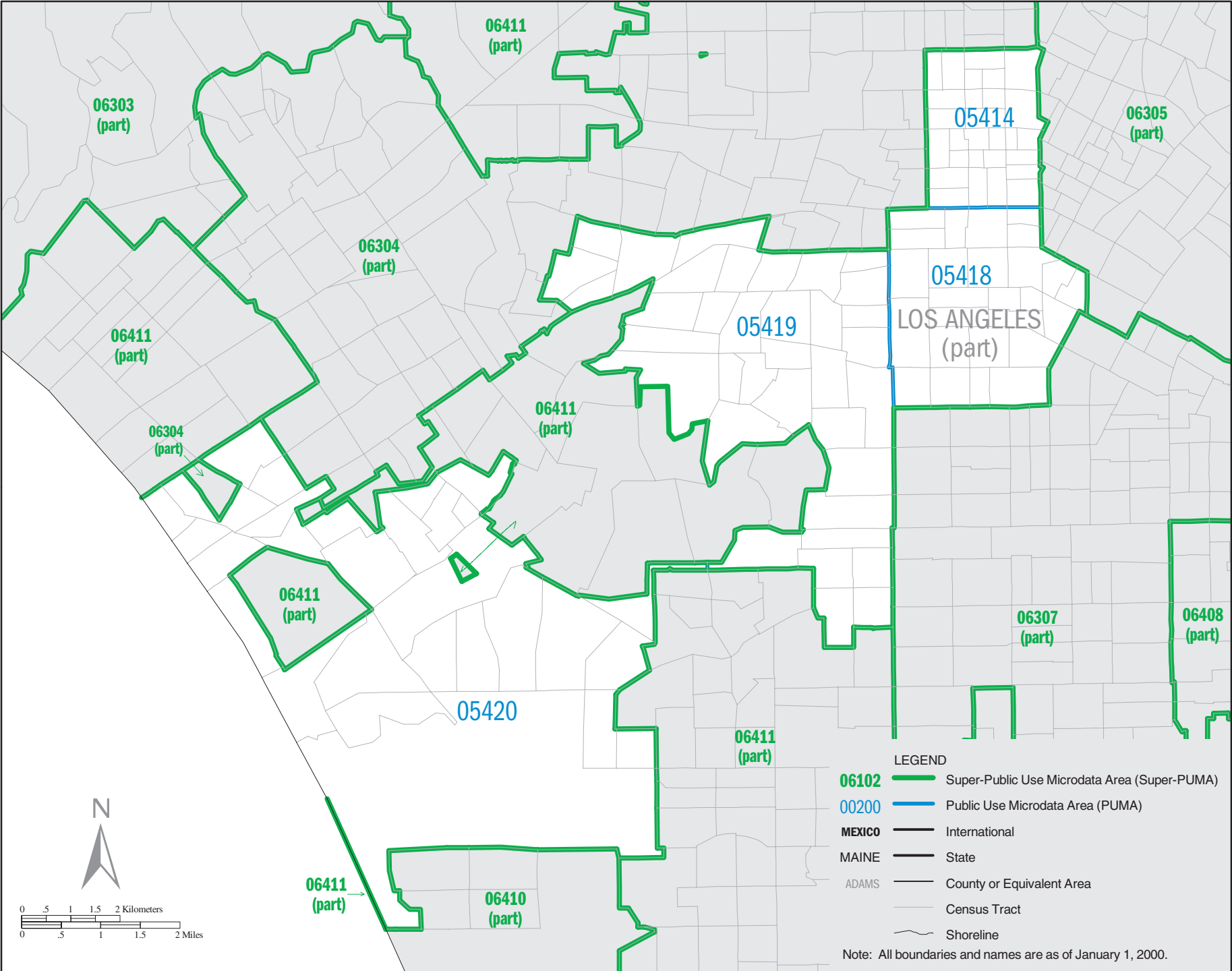
Note: All boundaries and names are as of January 1, 2000.



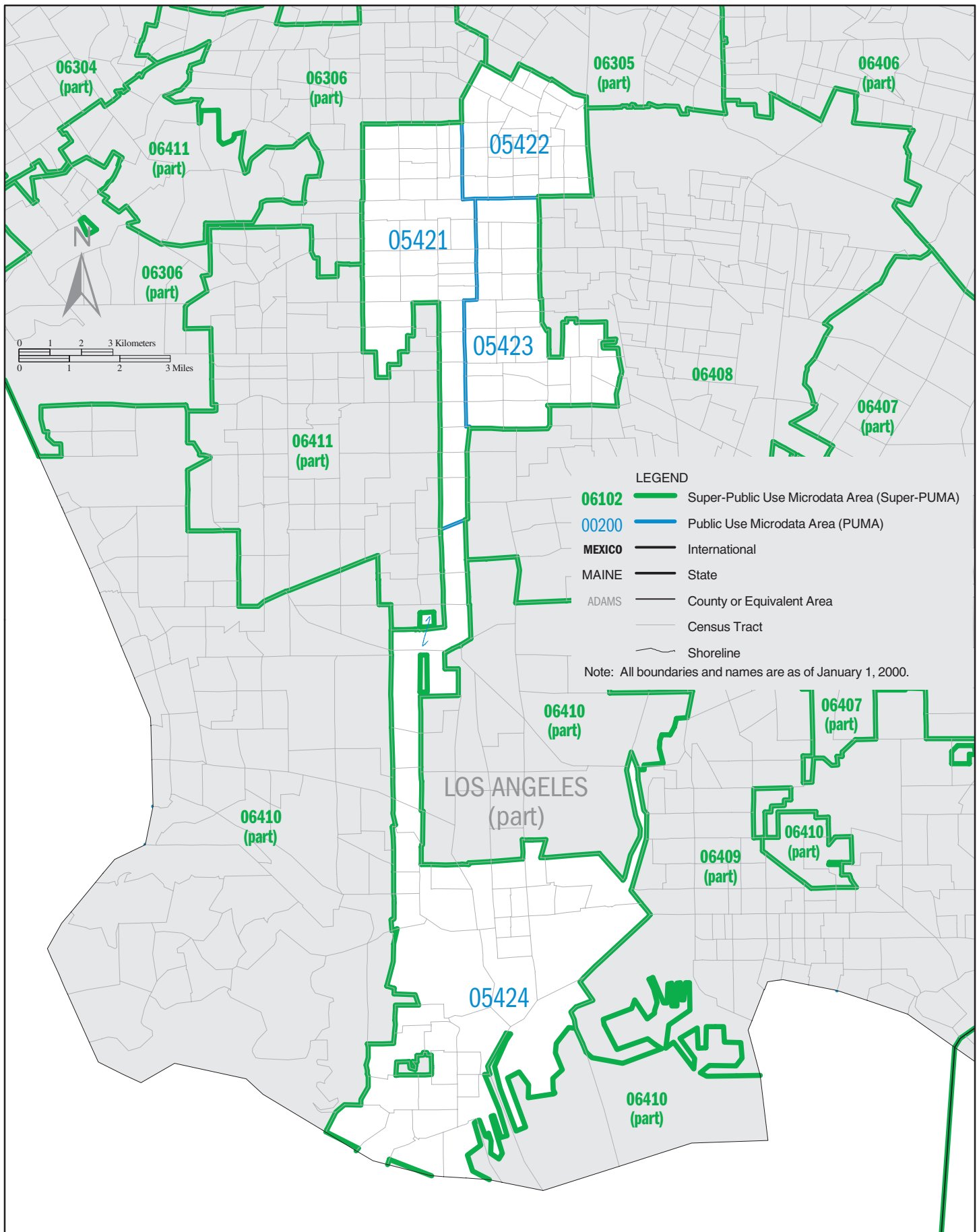


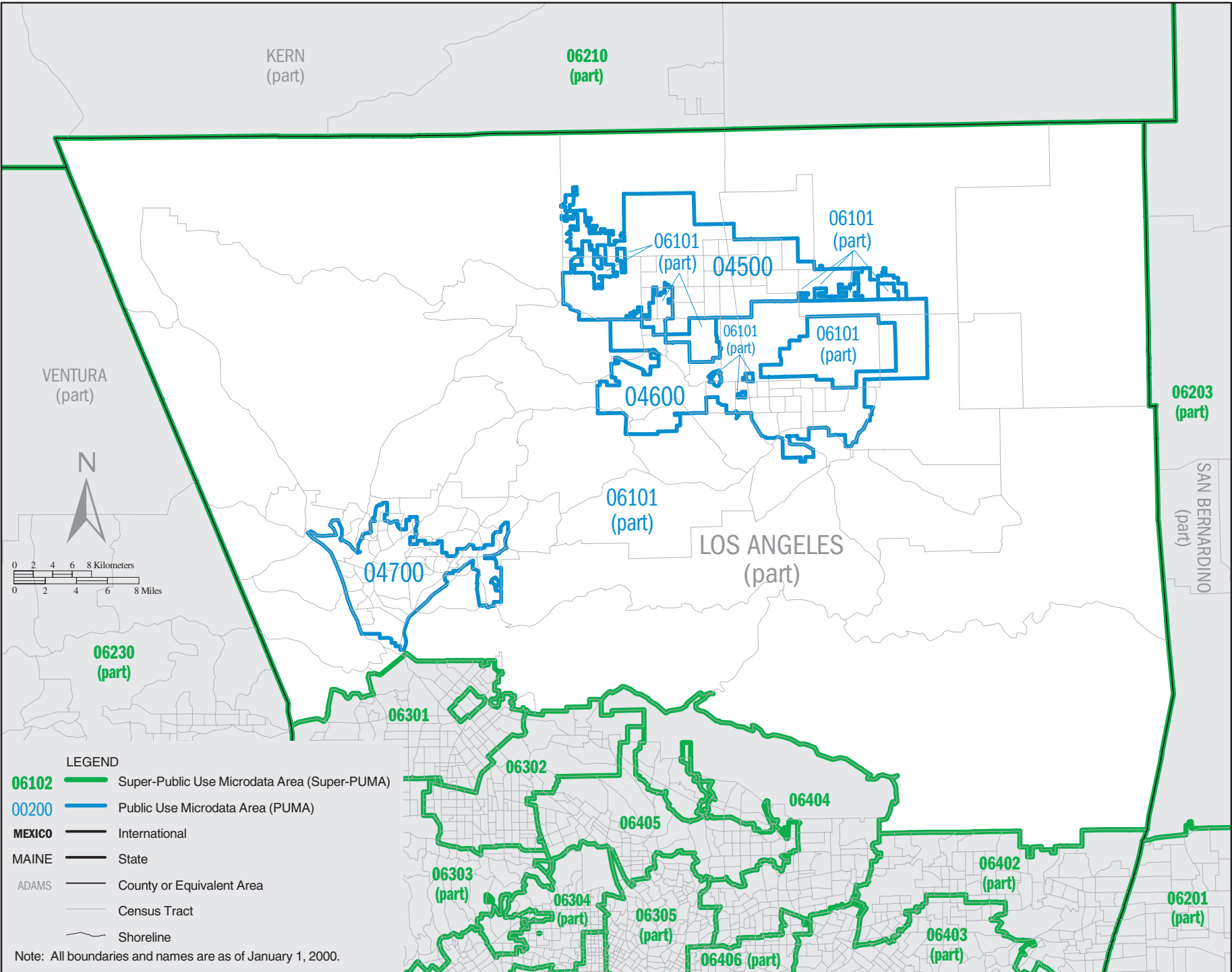
CALIFORNIA Super-PUMA 06305: Census 2000 Public Use Microdata Areas (PUMAs)

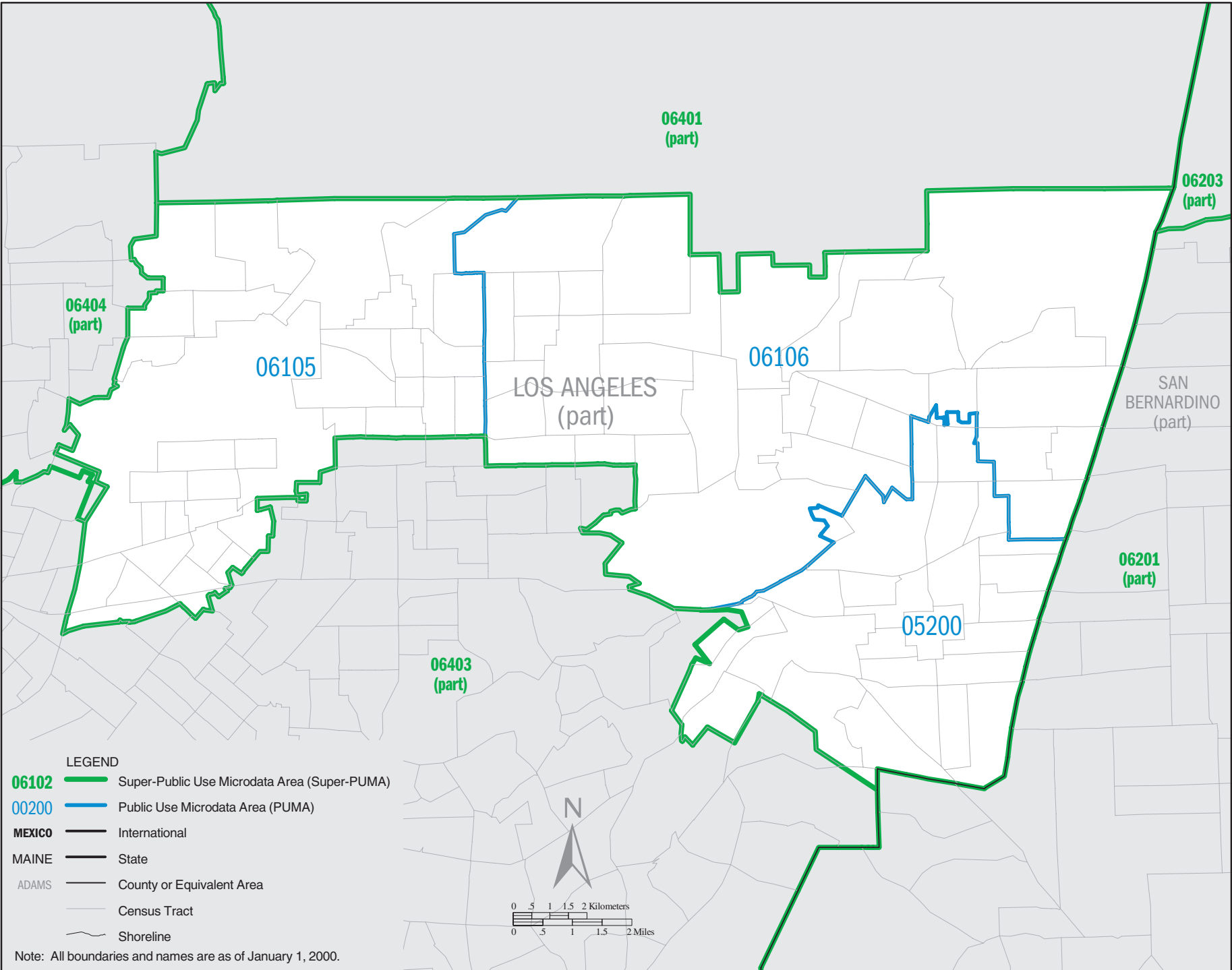


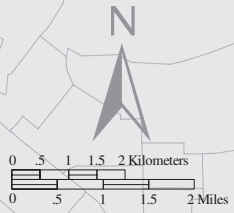
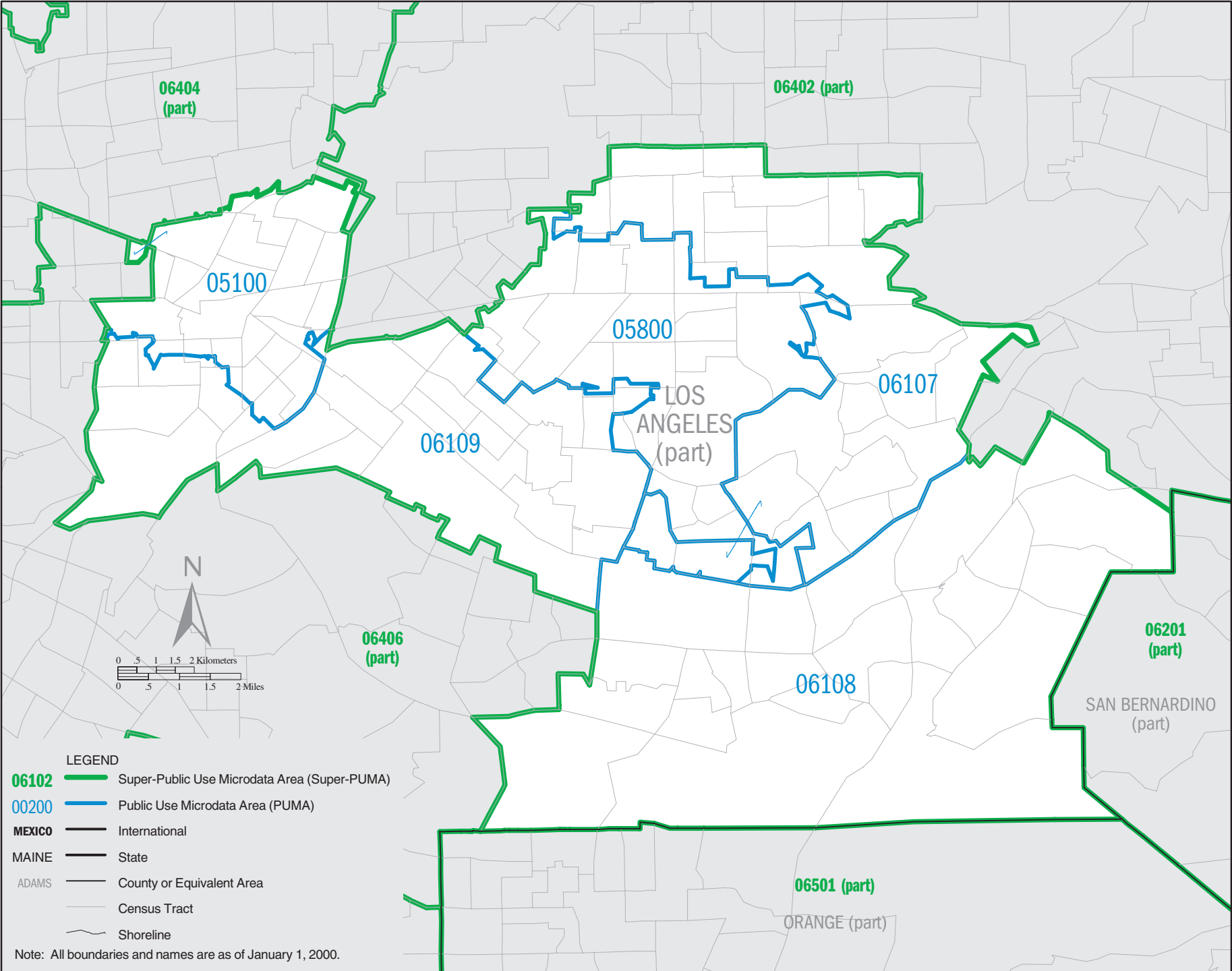


CALIFORNIA Super-PUMA 06307: Census 2000 Public Use Microdata Areas (PUMAs)



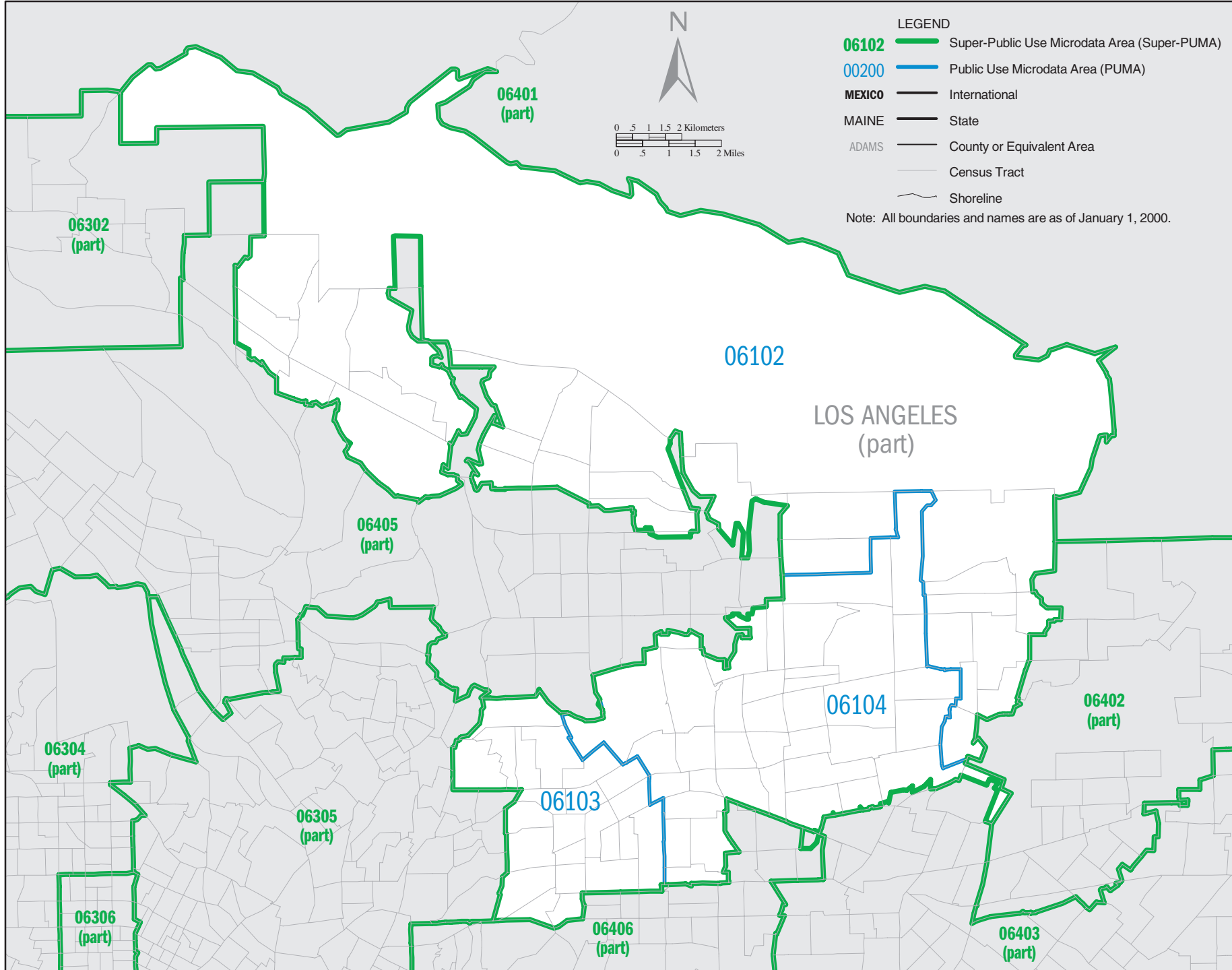


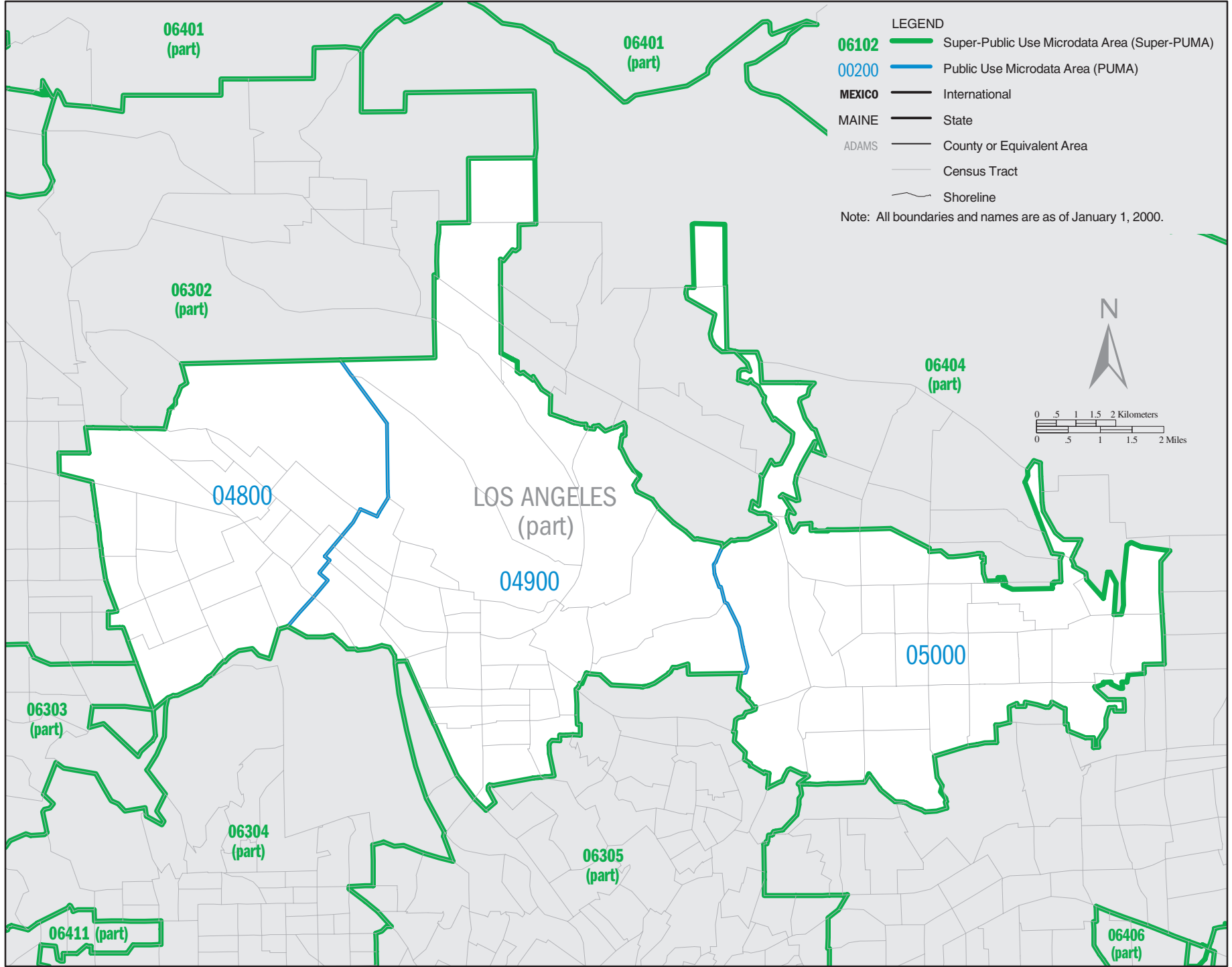


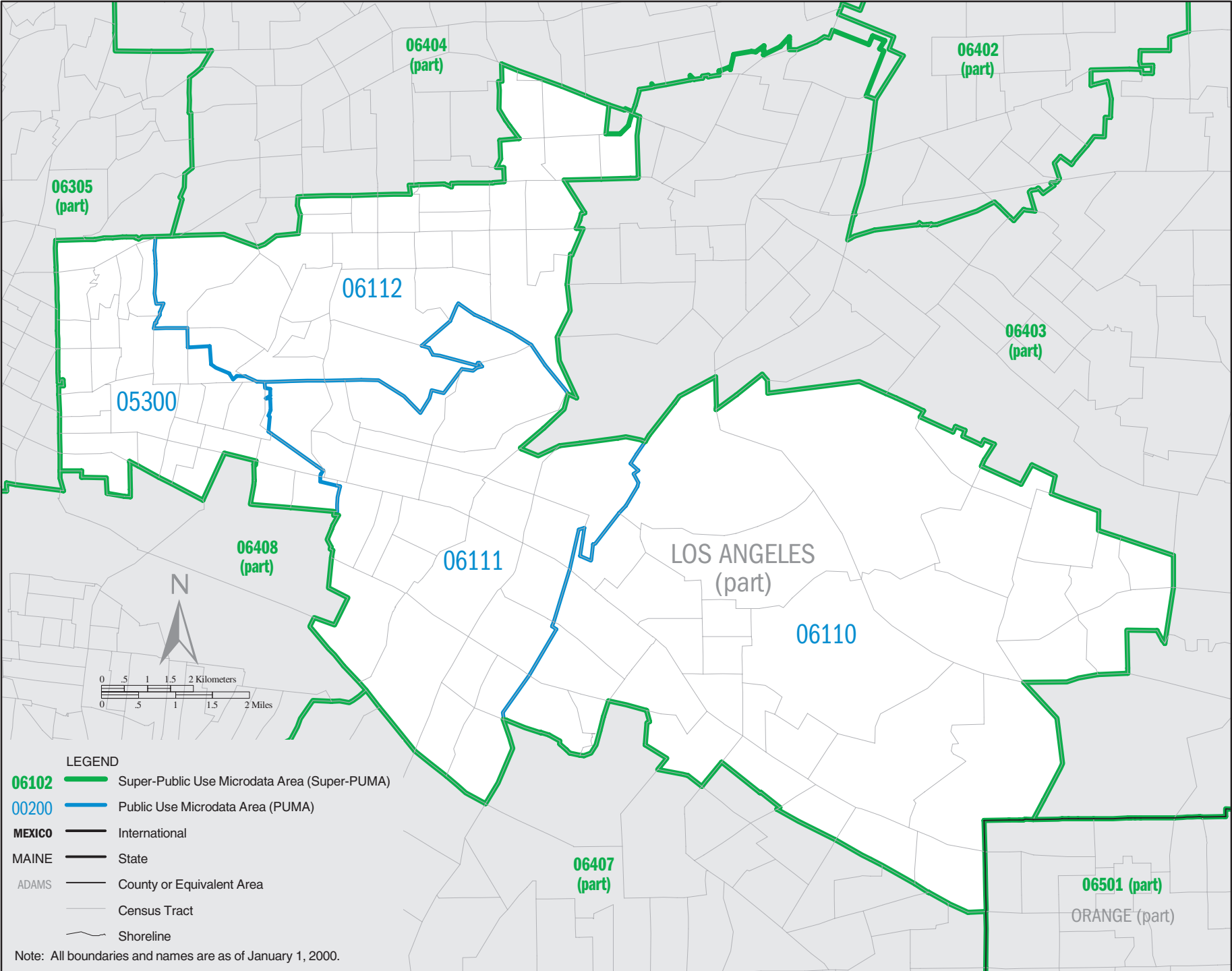


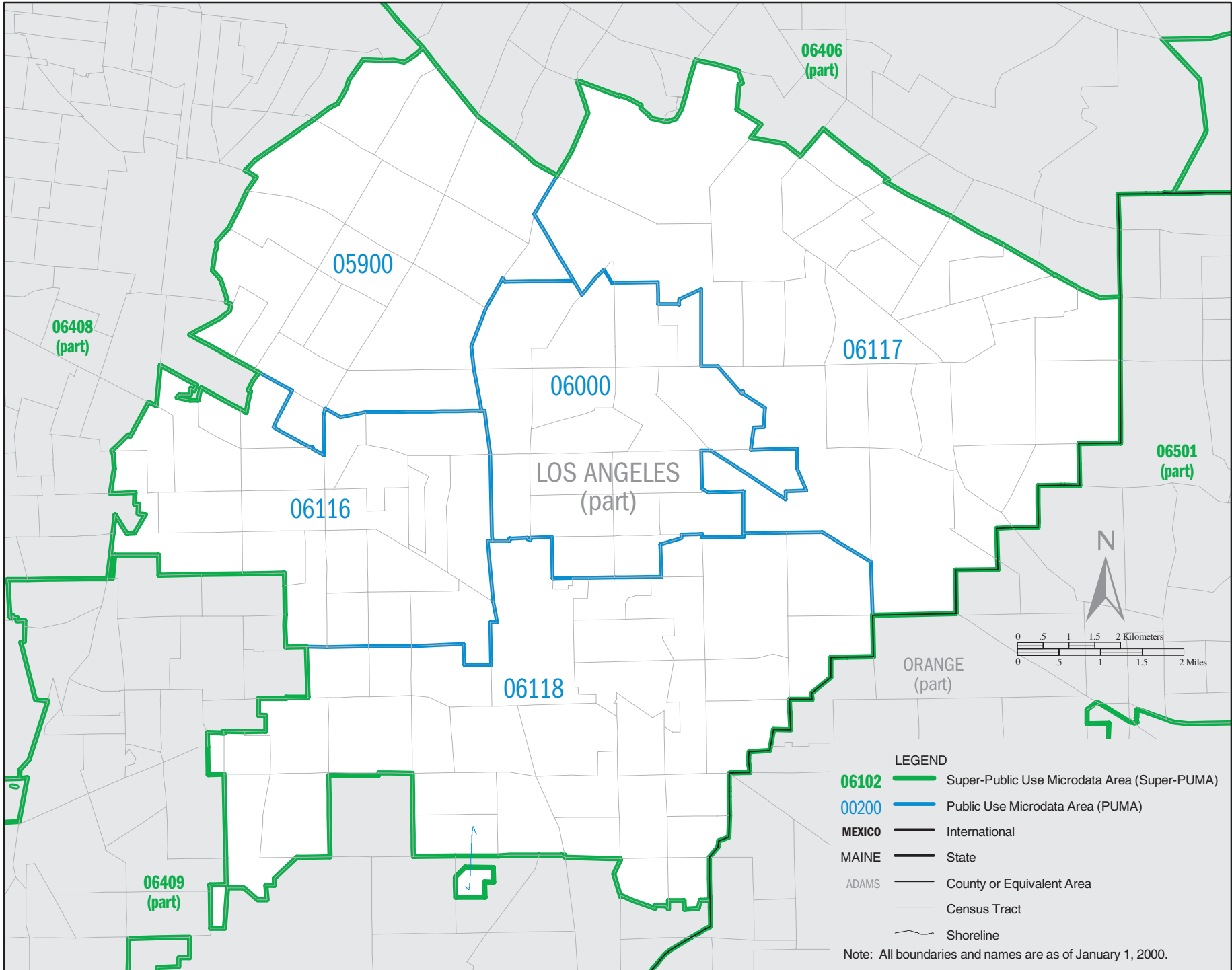
- LEGEND**
- 06102** Super-Public Use Microdata Area (Super-PUMA)
 - 00200** Public Use Microdata Area (PUMA)
 - MEXICO** International
 - MAINE** State
 - ADAMS** County or Equivalent Area
 - Census Tract
 - Shoreline

Note: All boundaries and names are as of January 1, 2000.

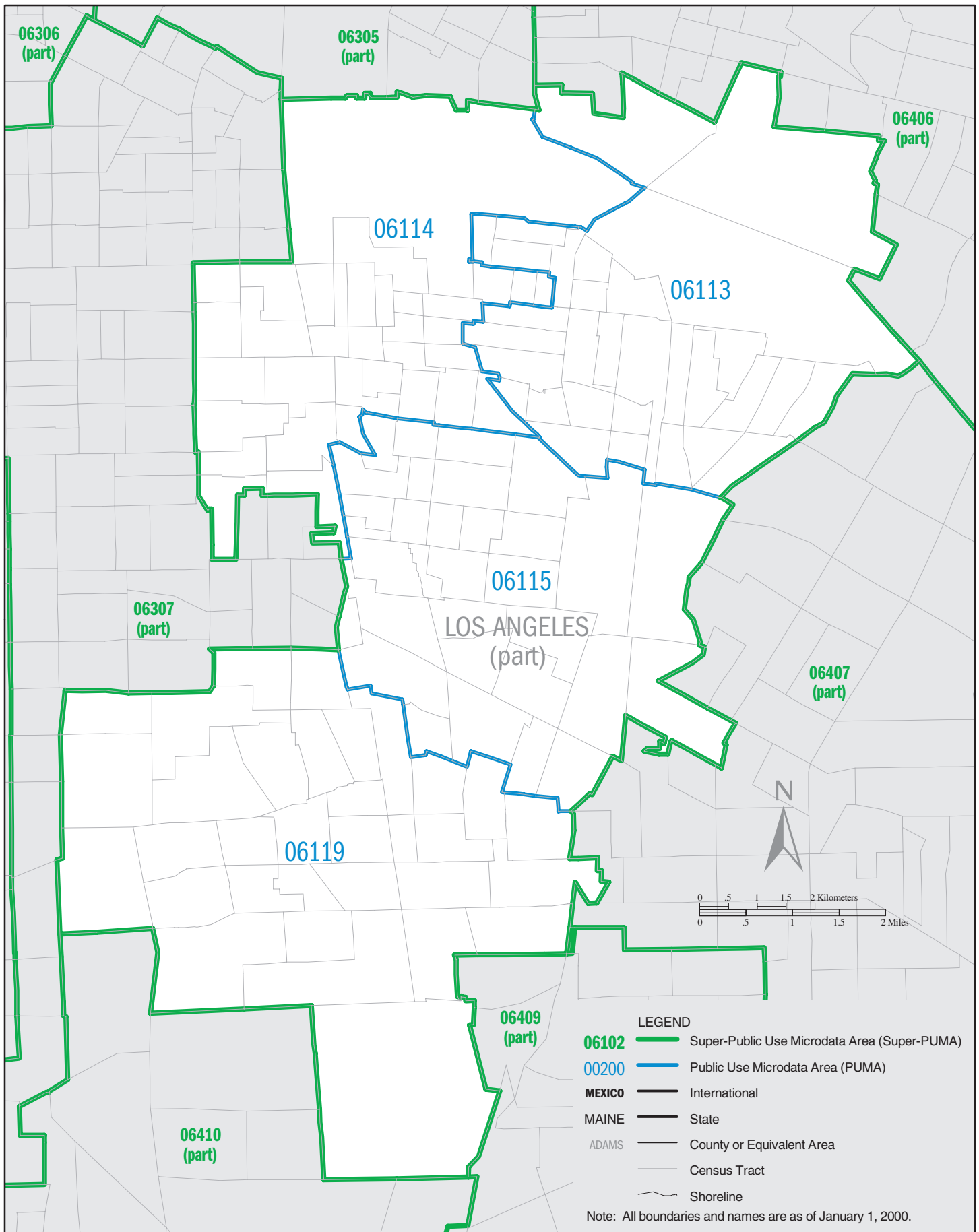


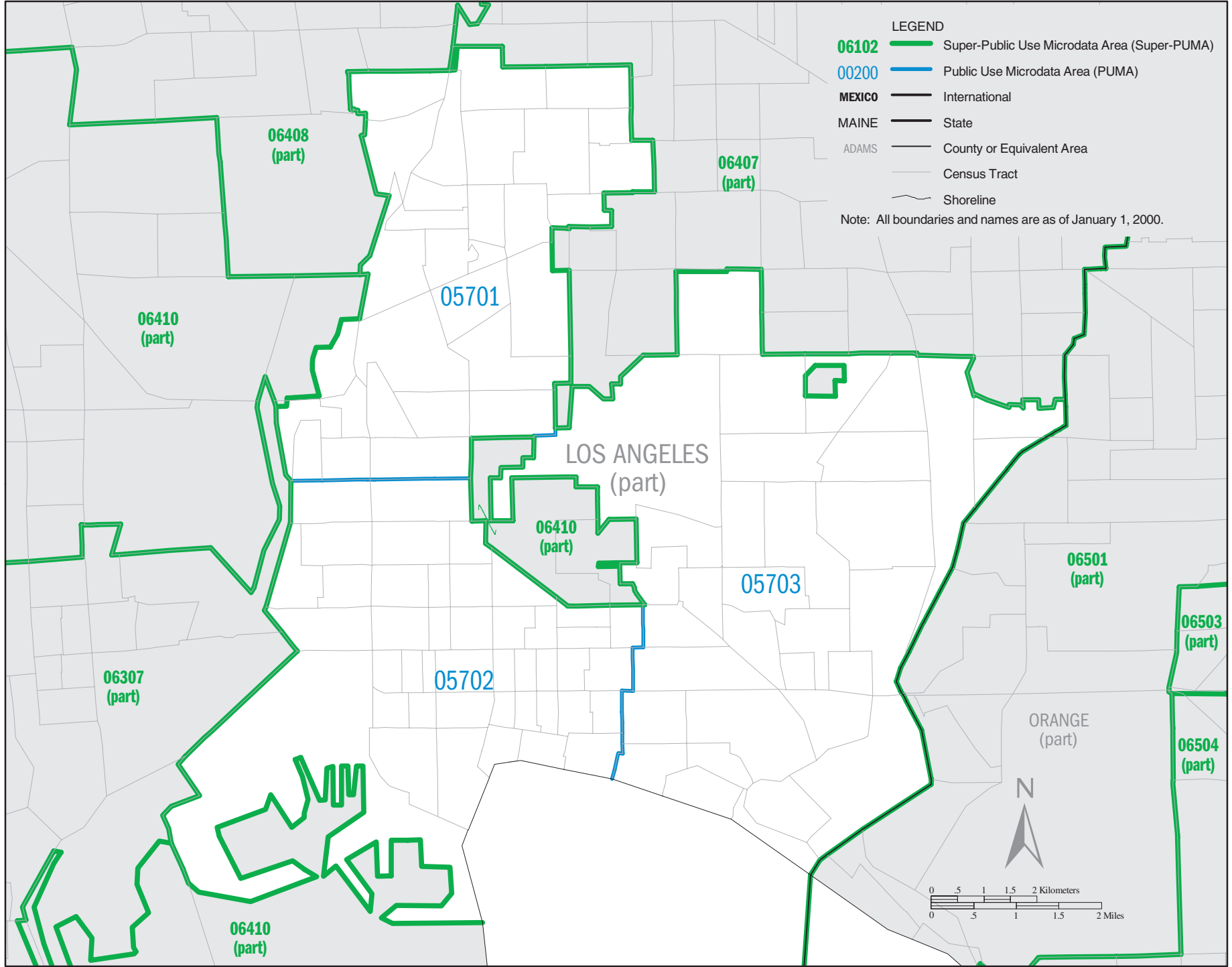




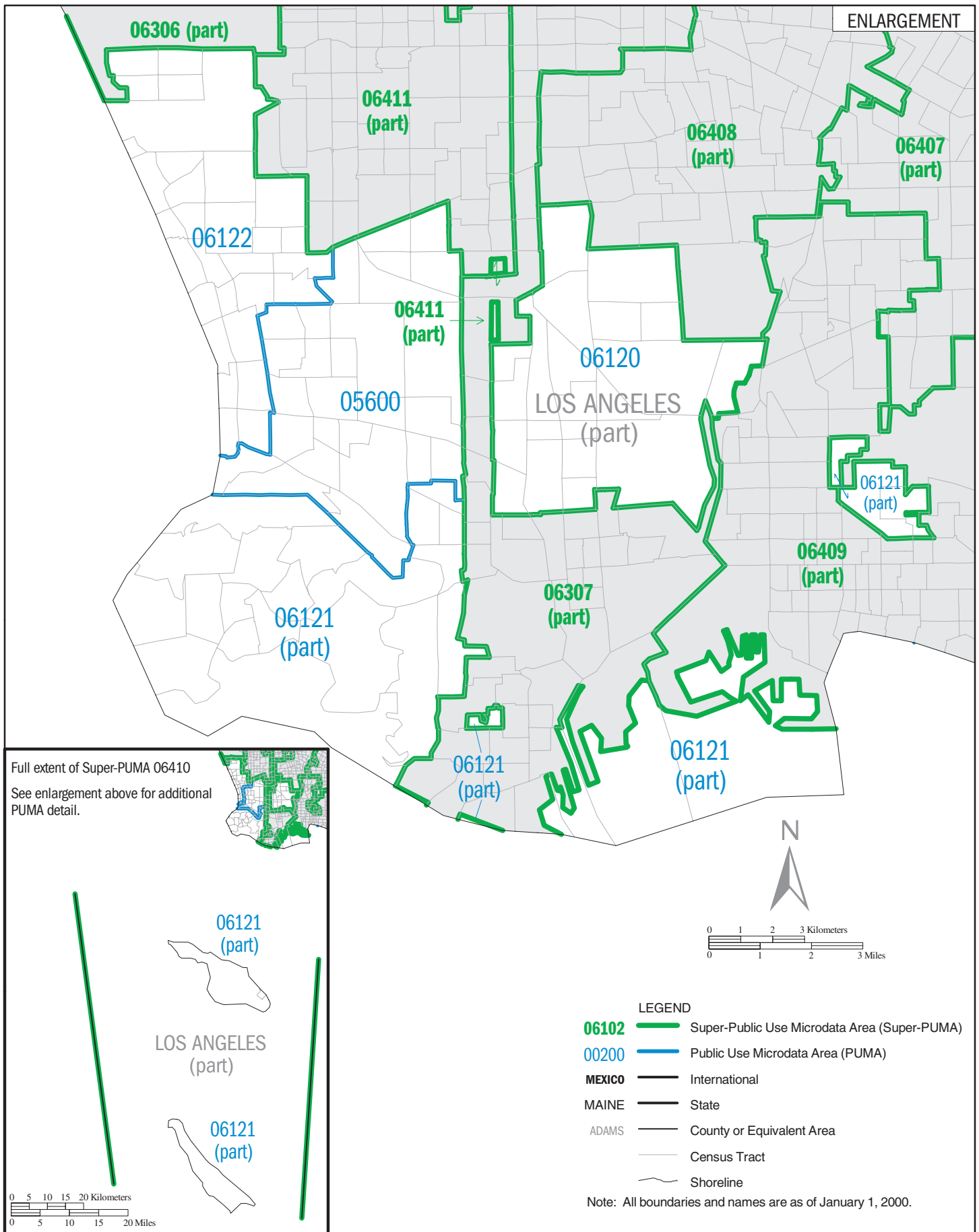


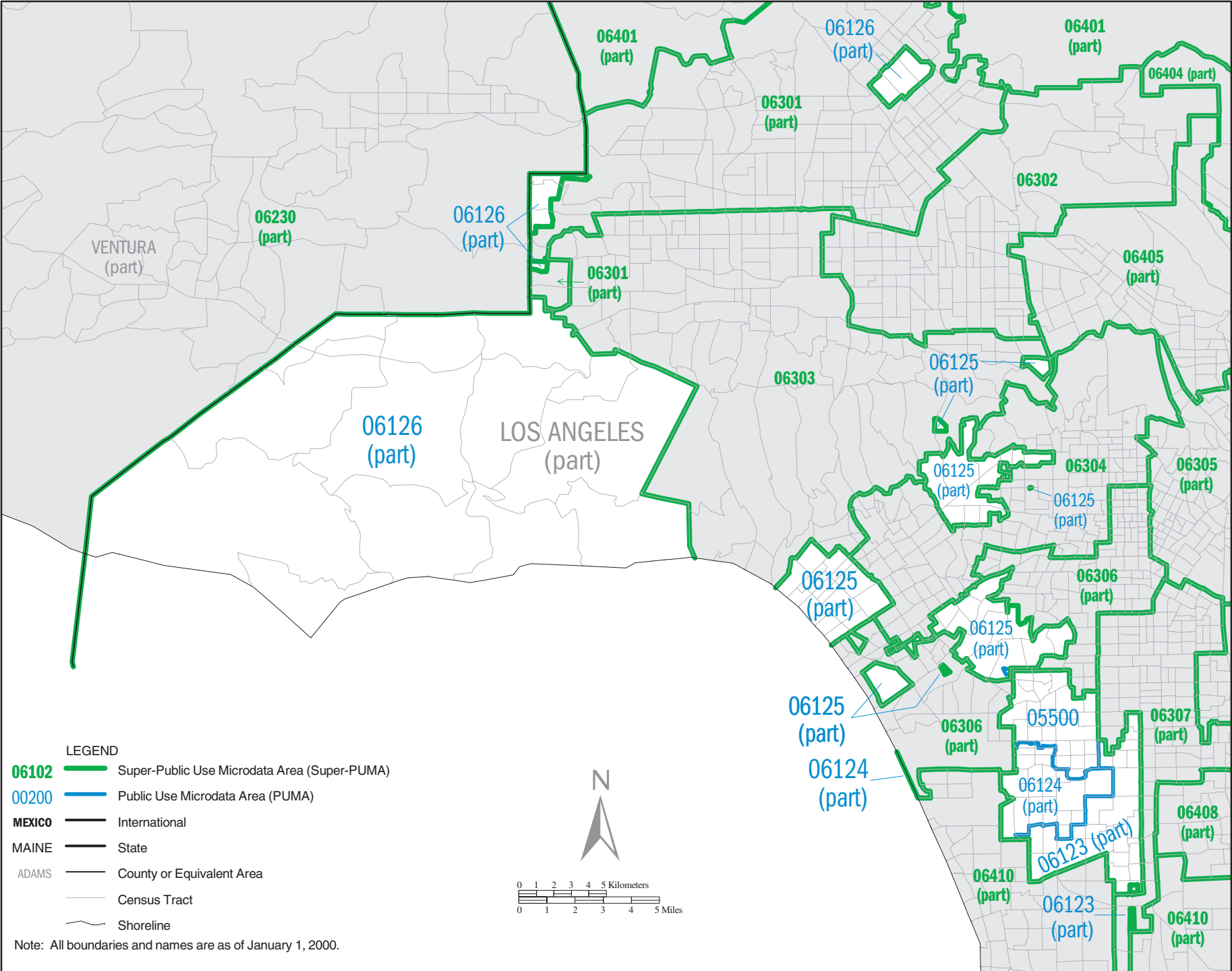
CALIFORNIA Super-PUMA 06408: Census 2000 Public Use Microdata Areas (PUMAs)





CALIFORNIA Super-PUMA 06410: Census 2000 Public Use Microdata Areas (PUMAs)

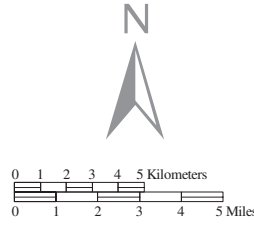


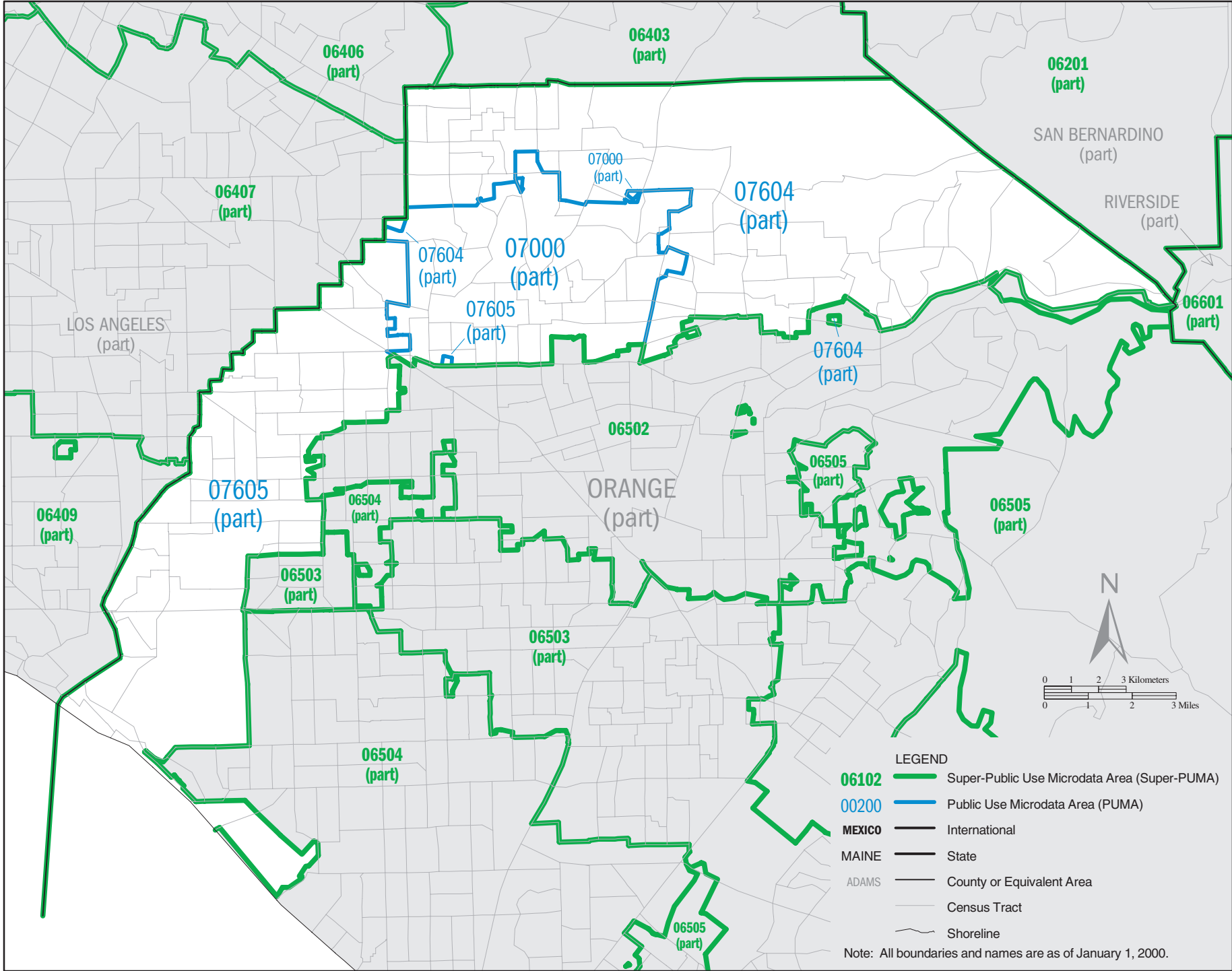


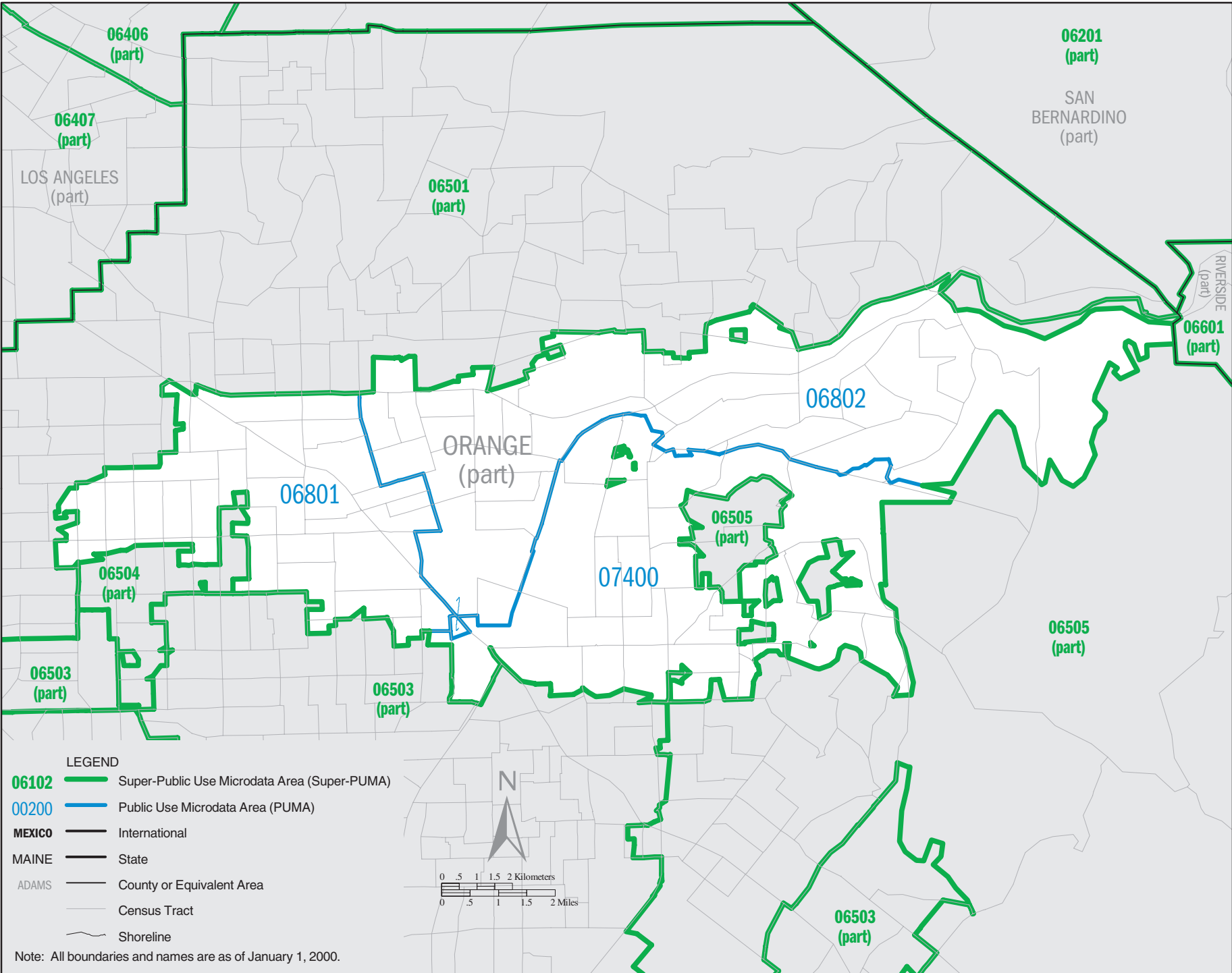
LEGEND

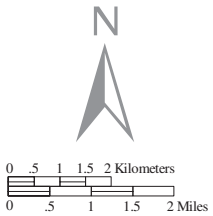
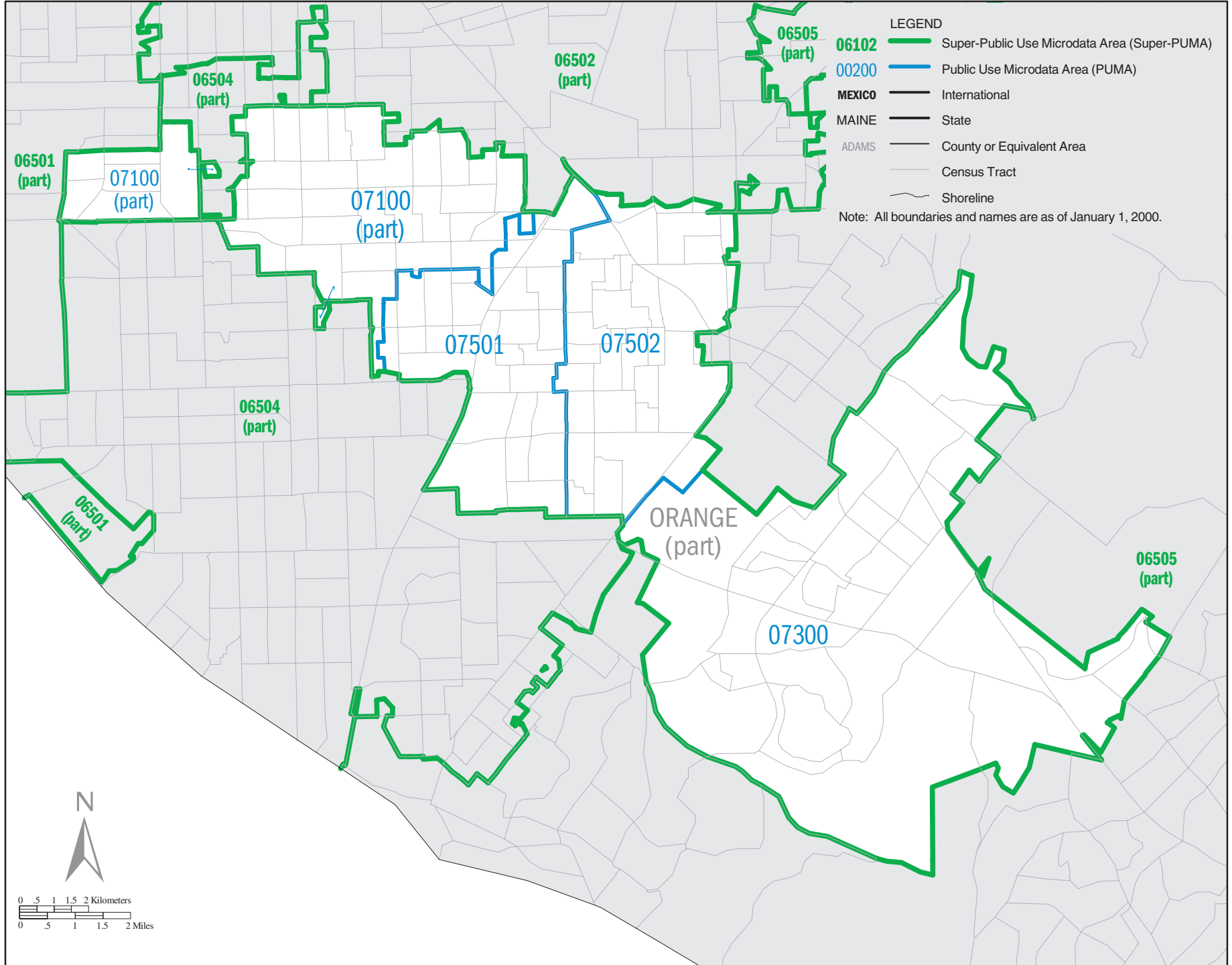
- 06102** Super-Public Use Microdata Area (Super-PUMA)
- 00200** Public Use Microdata Area (PUMA)
- MEXICO** International
- MAINE** State
- ADAMS** County or Equivalent Area
- Census Tract
- Shoreline

Note: All boundaries and names are as of January 1, 2000.

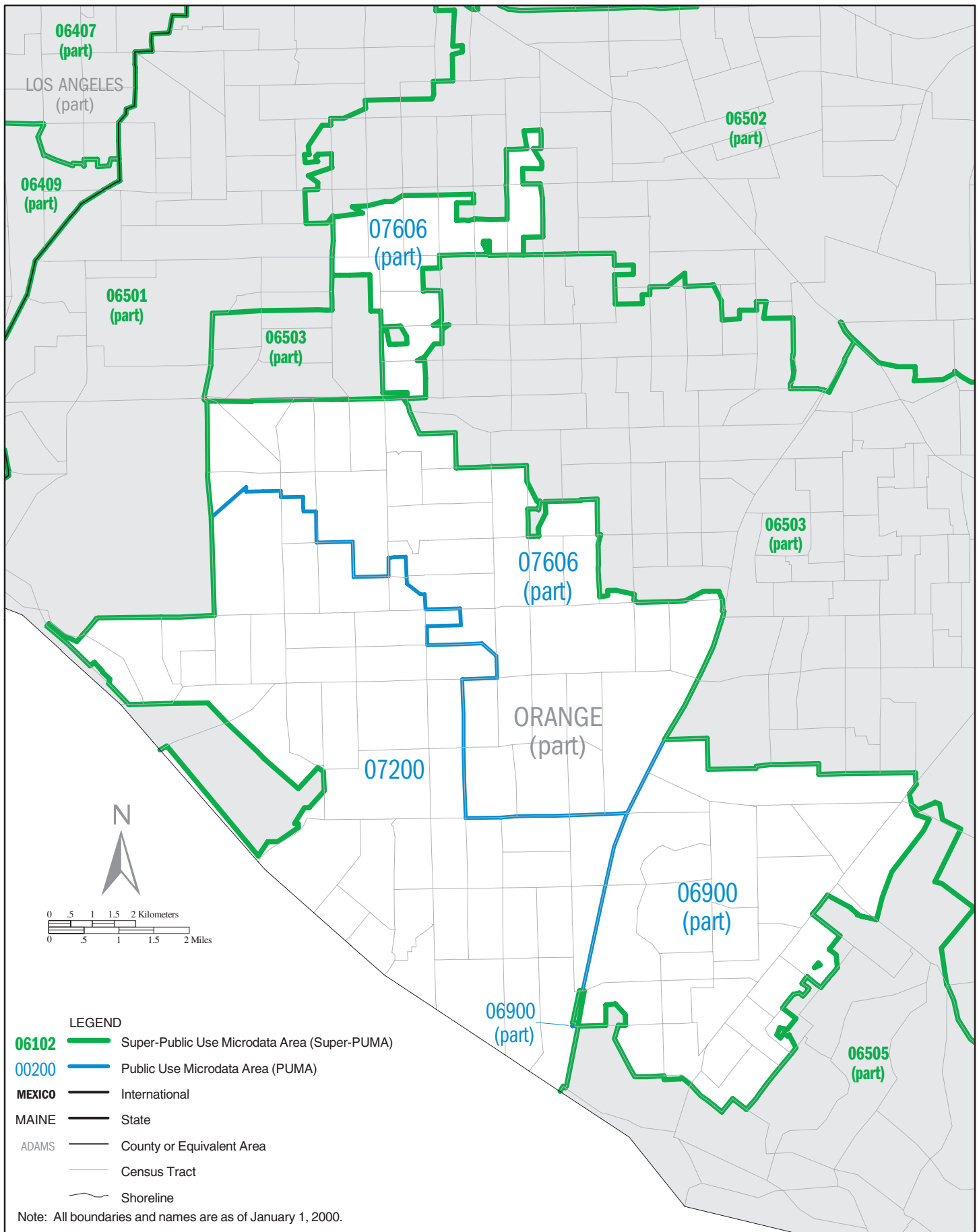




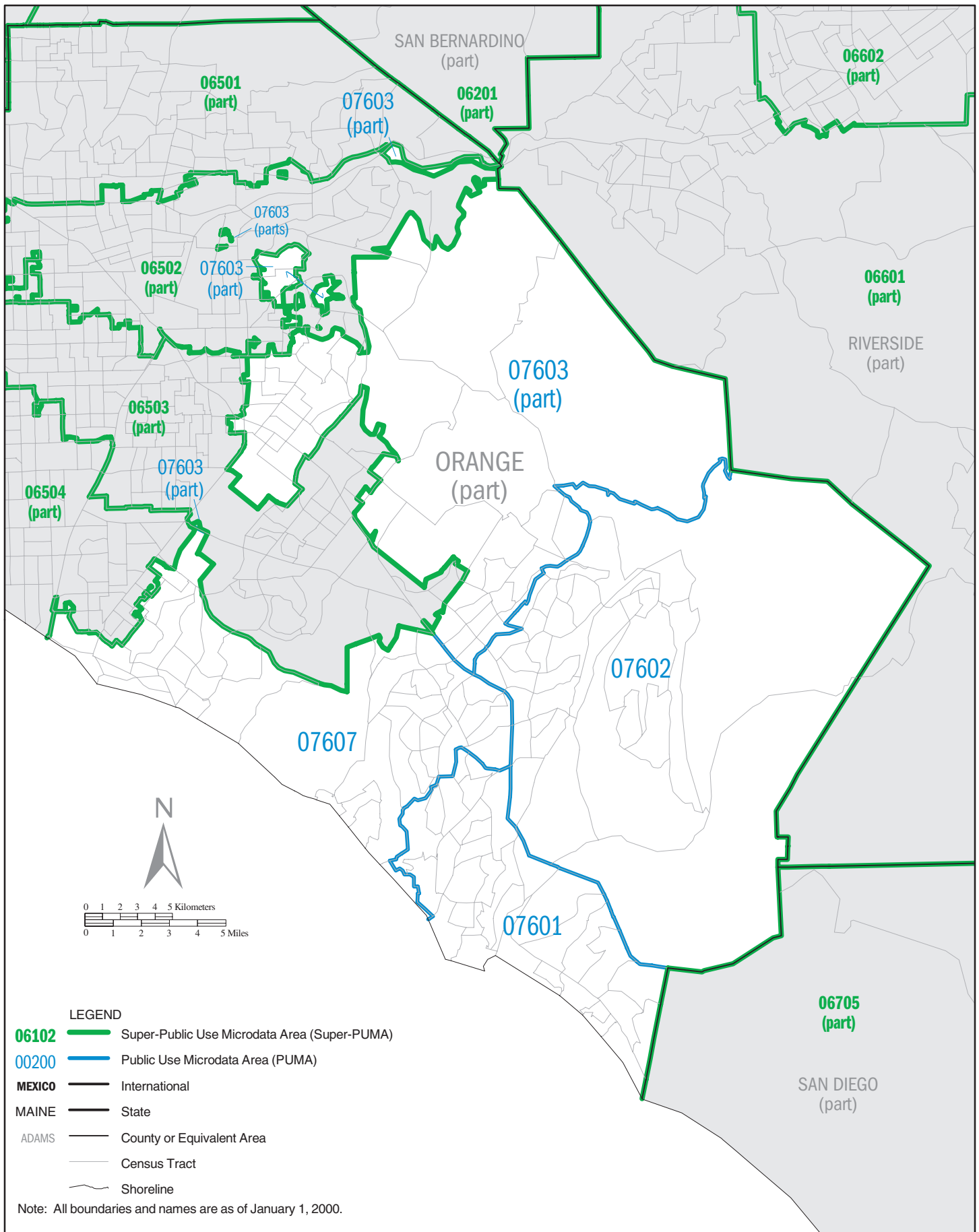




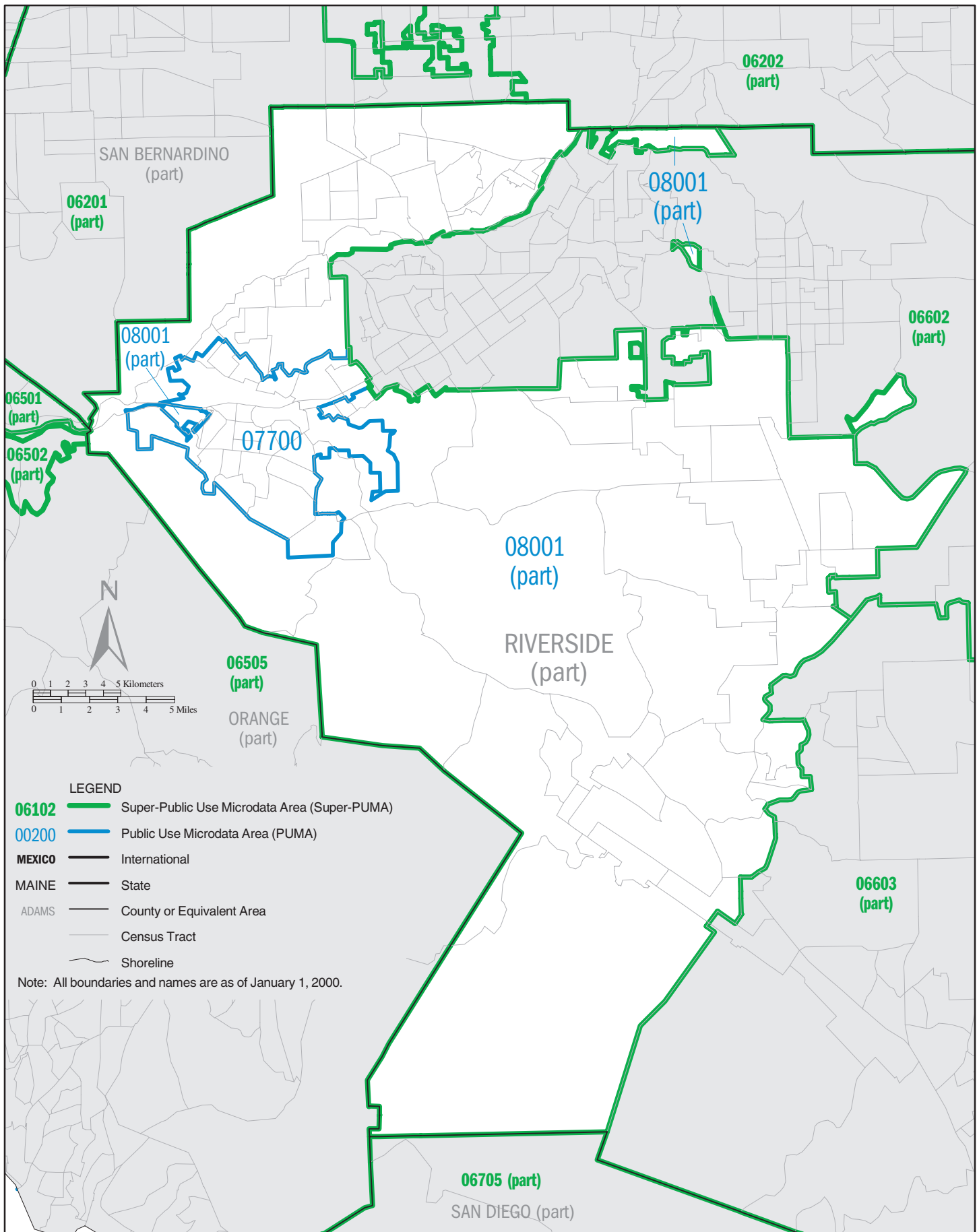
CALIFORNIA Super-PUMA 06504: Census 2000 Public Use Microdata Areas (PUMAs)

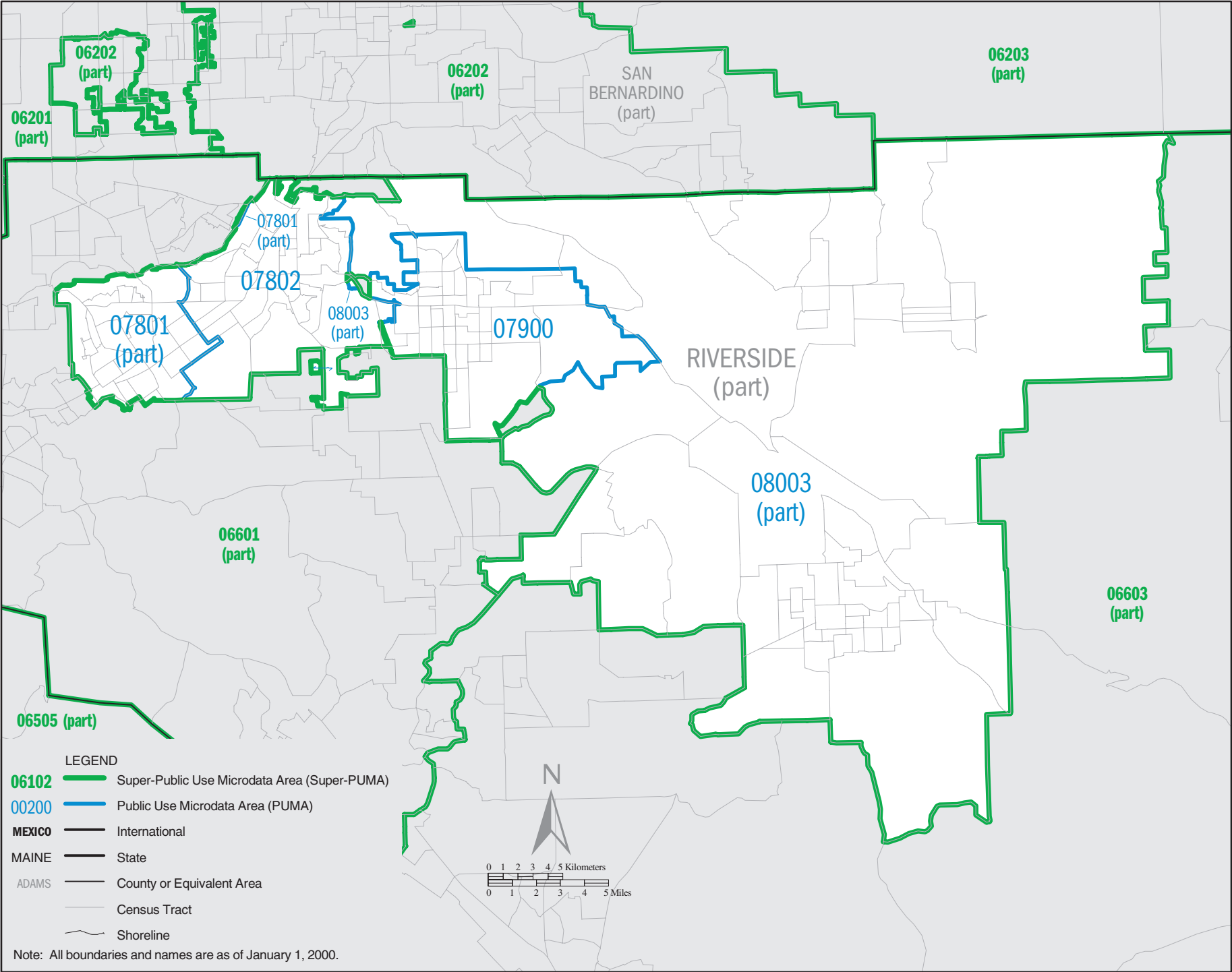


CALIFORNIA Super-PUMA 06505: Census 2000 Public Use Microdata Areas (PUMAs)



CALIFORNIA Super-PUMA 06601: Census 2000 Public Use Microdata Areas (PUMAs)

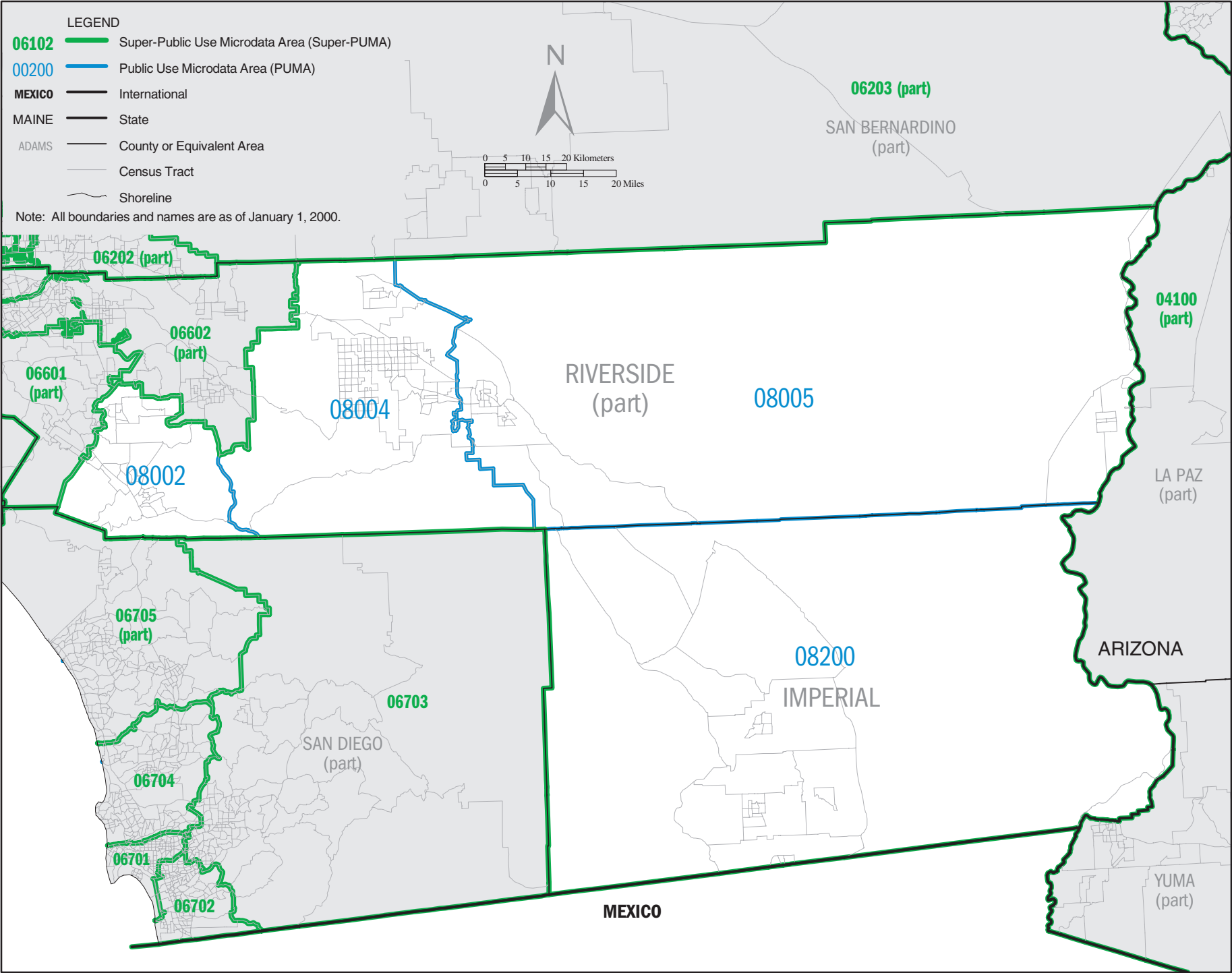




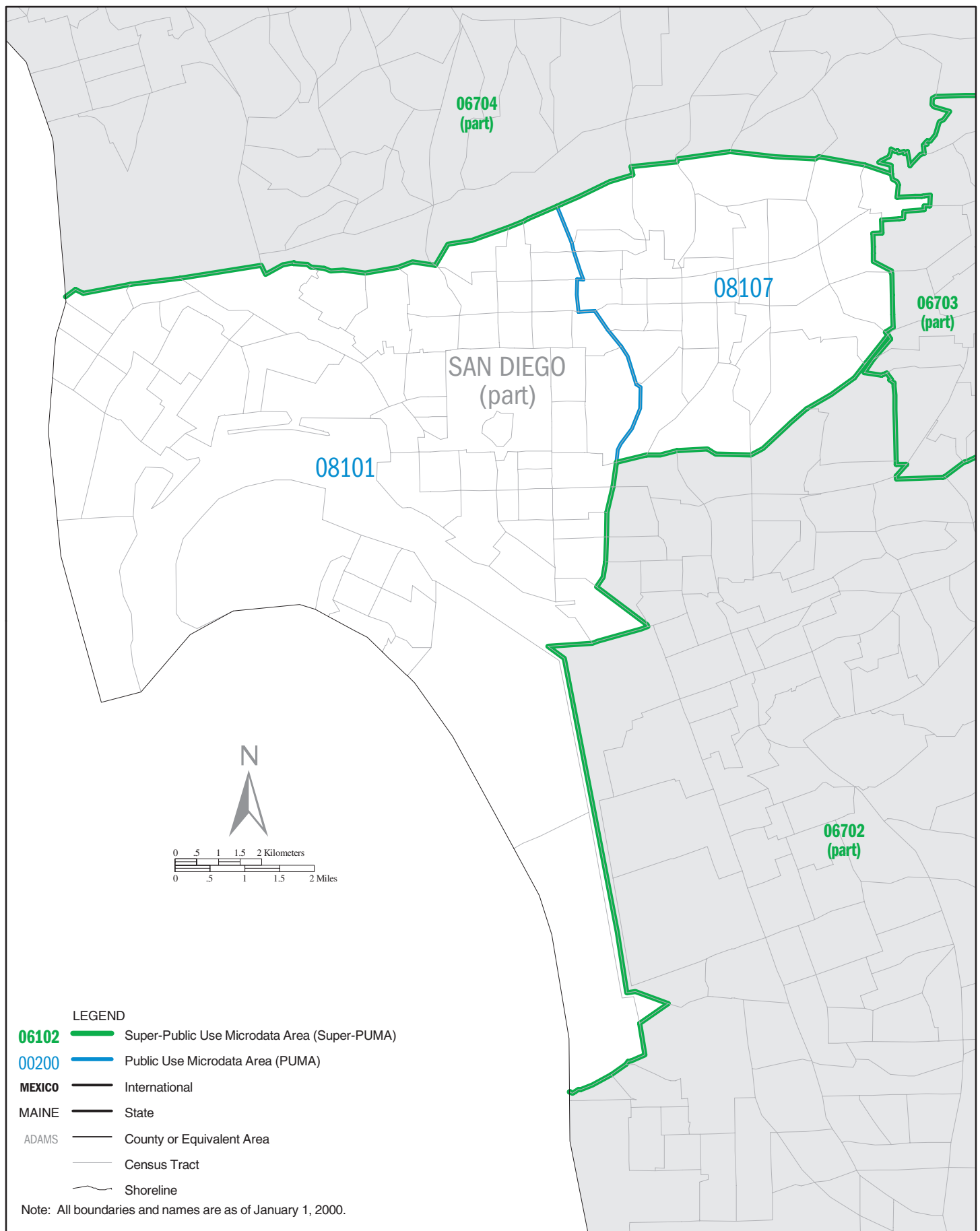
LEGEND

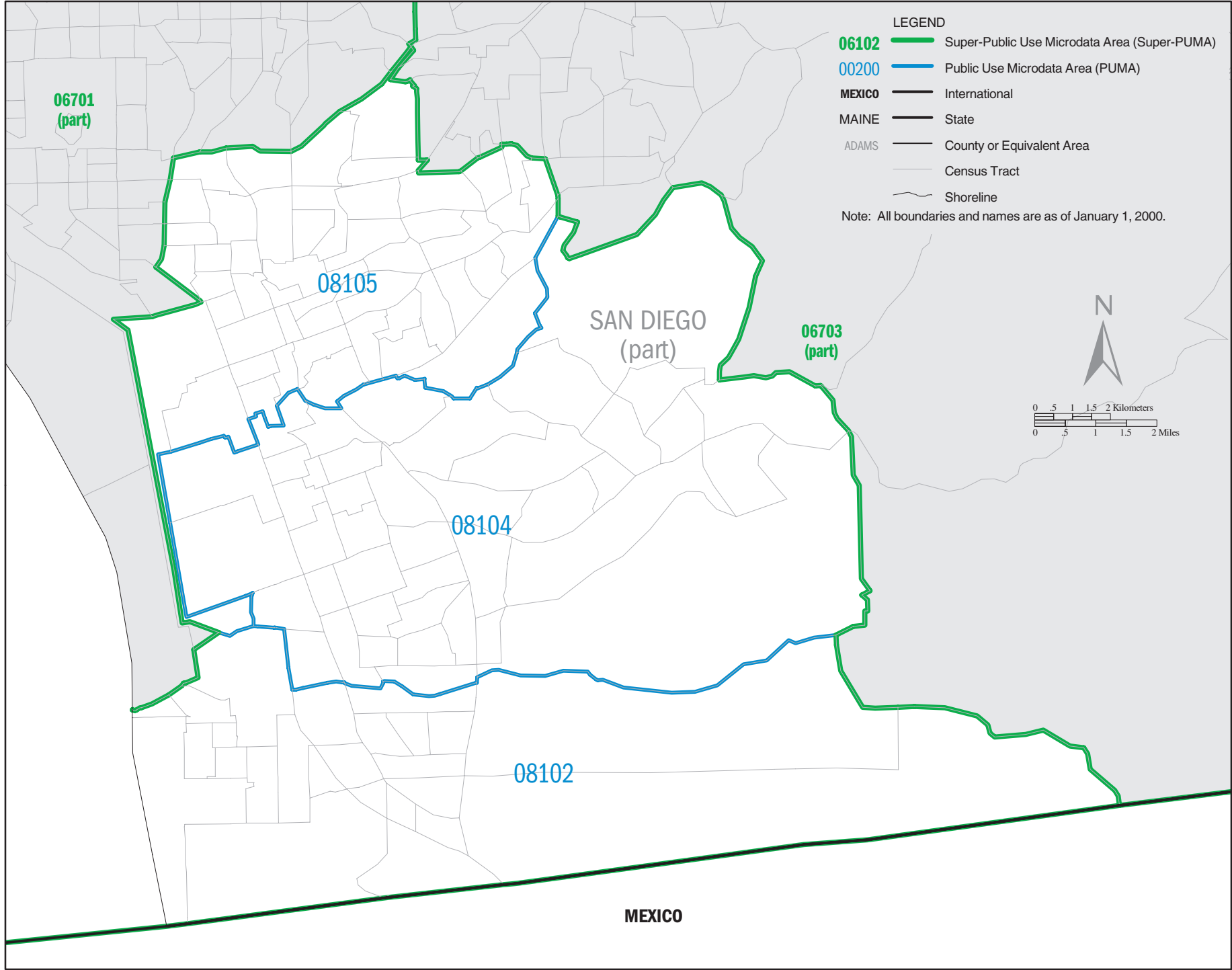
- 06102** Super-Public Use Microdata Area (Super-PUMA)
- 00200** Public Use Microdata Area (PUMA)
- MEXICO** International
- MAINE** State
- ADAMS** County or Equivalent Area
- Census Tract
- Shoreline

Note: All boundaries and names are as of January 1, 2000.

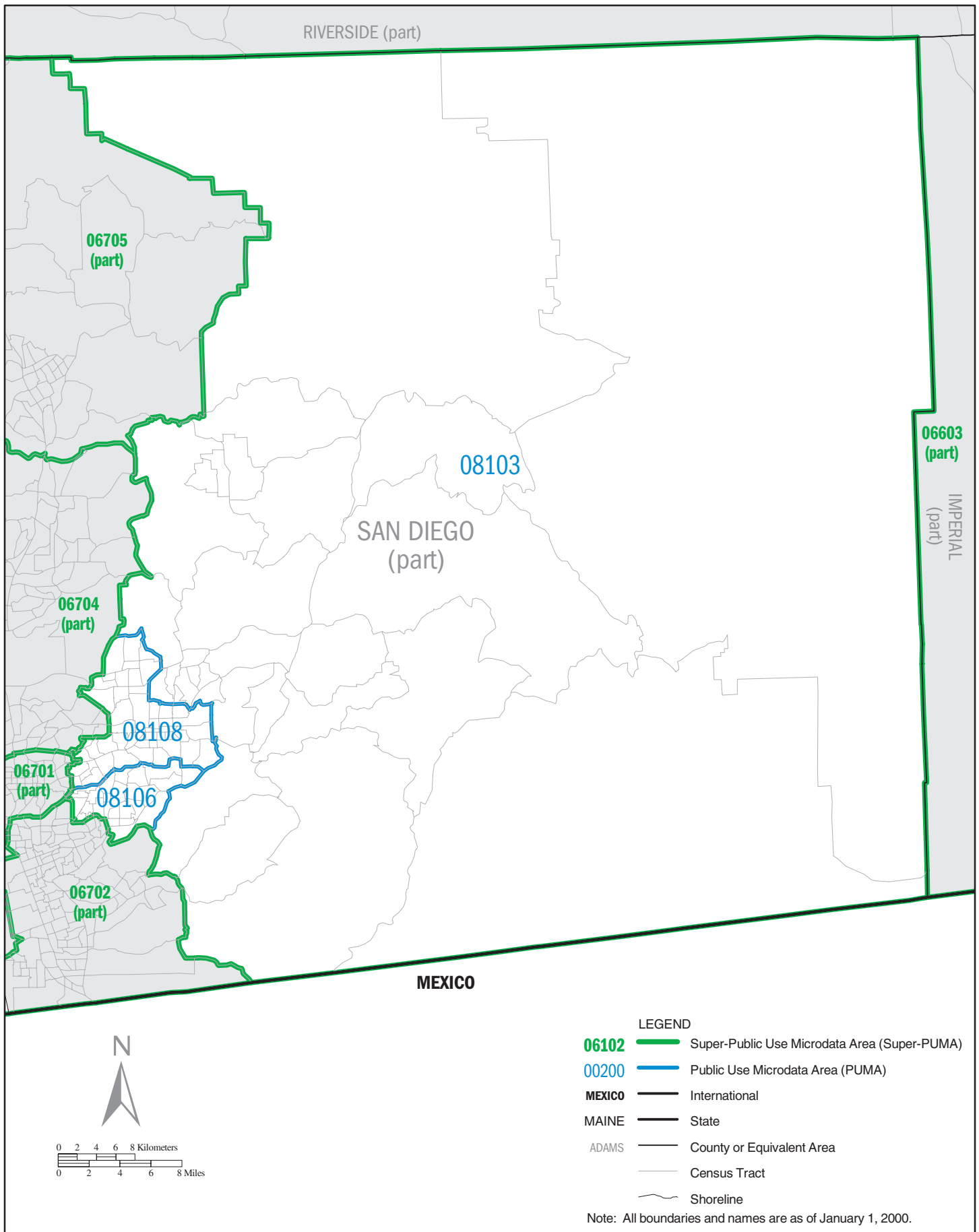


CALIFORNIA Super-PUMA 06701: Census 2000 Public Use Microdata Areas (PUMAs)

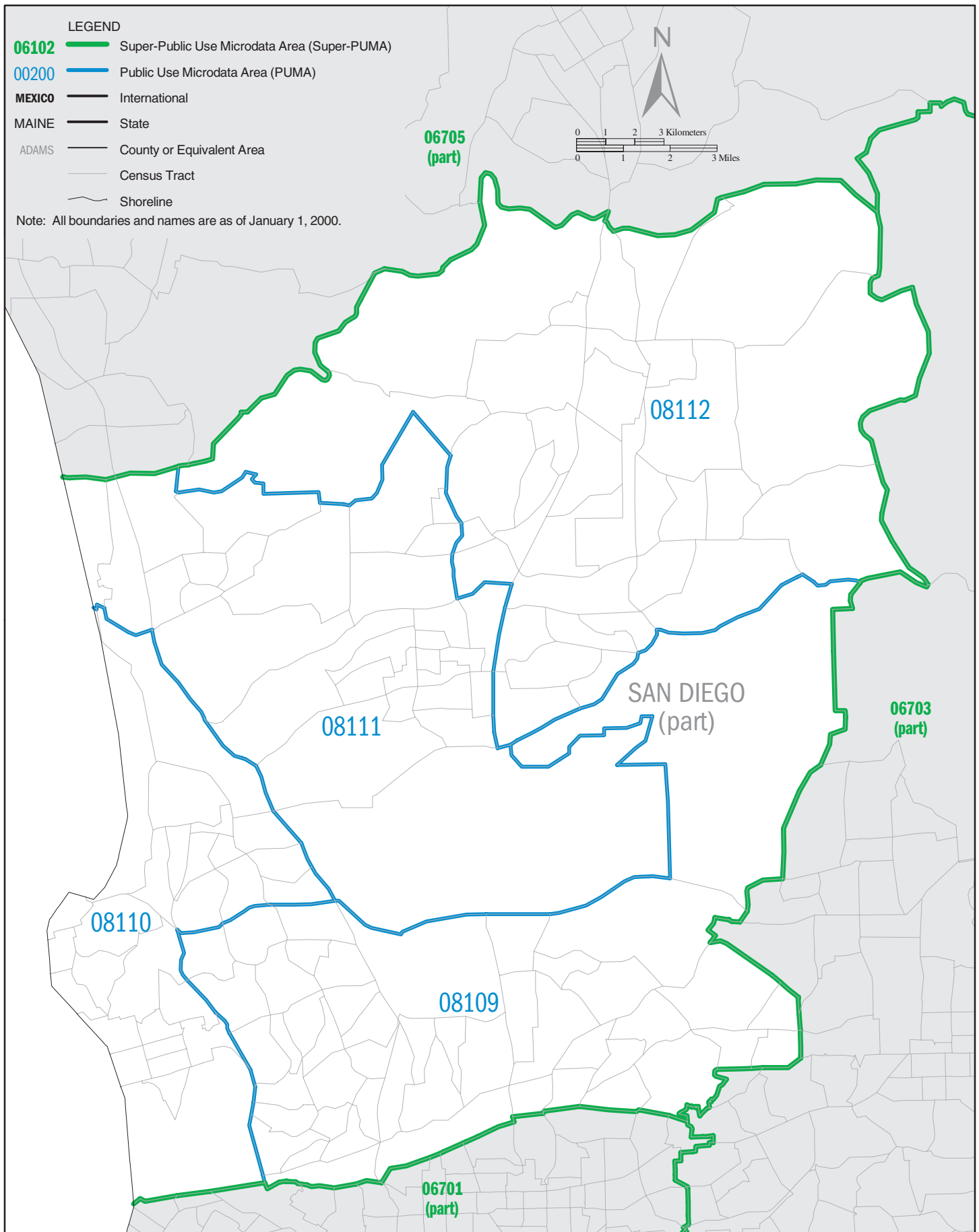


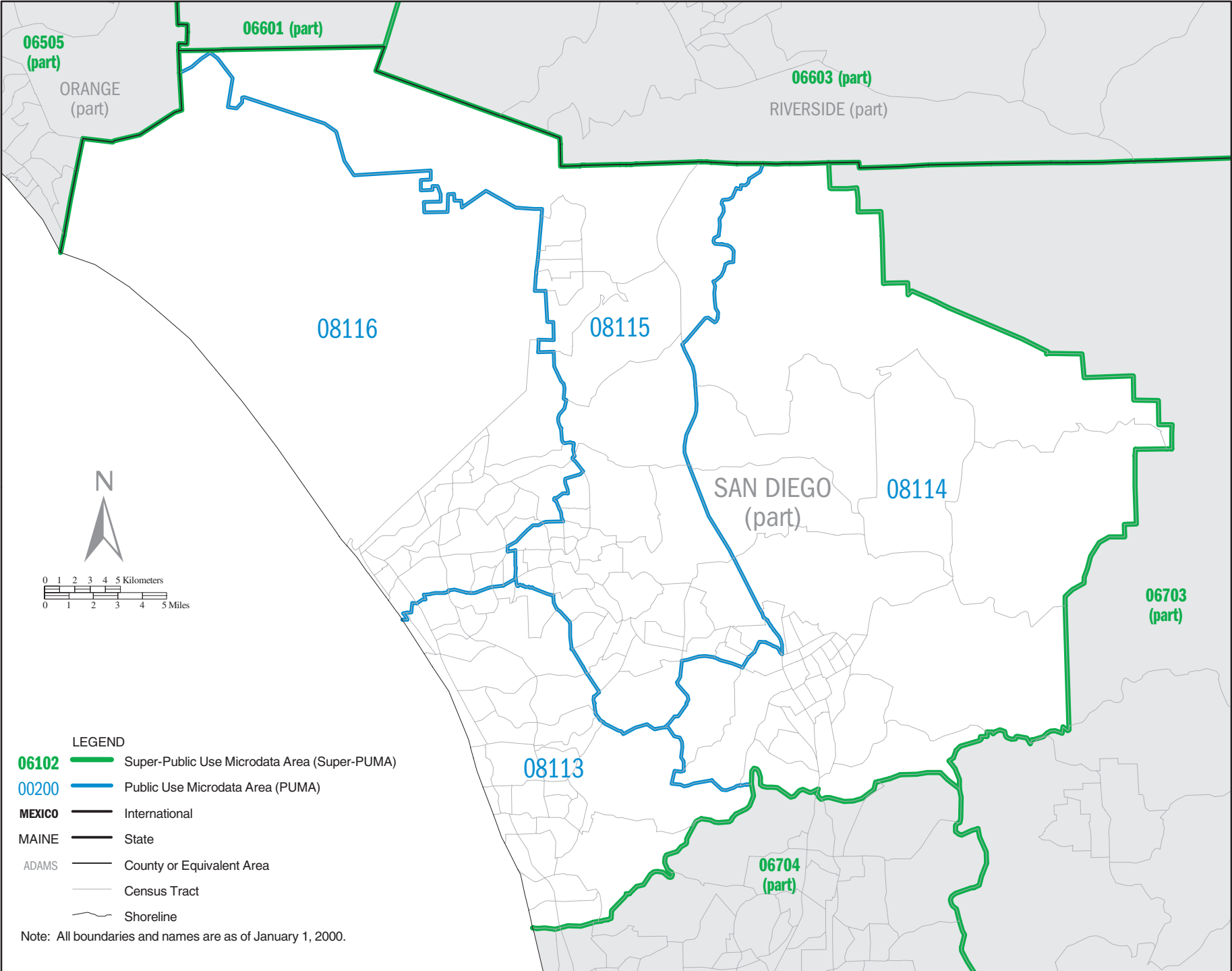


CALIFORNIA Super-PUMA 06703: Census 2000 Public Use Microdata Areas (PUMAs)



CALIFORNIA Super-PUMA 06704: Census 2000 Public Use Microdata Areas (PUMAs)





LEGEND

- 06102** Super-Public Use Microdata Area (Super-PUMA)
- 00200** Public Use Microdata Area (PUMA)
- MEXICO** International
- MAINE** State
- ADAMS** County or Equivalent Area
- Census Tract
- Shoreline

Note: All boundaries and names are as of January 1, 2000.