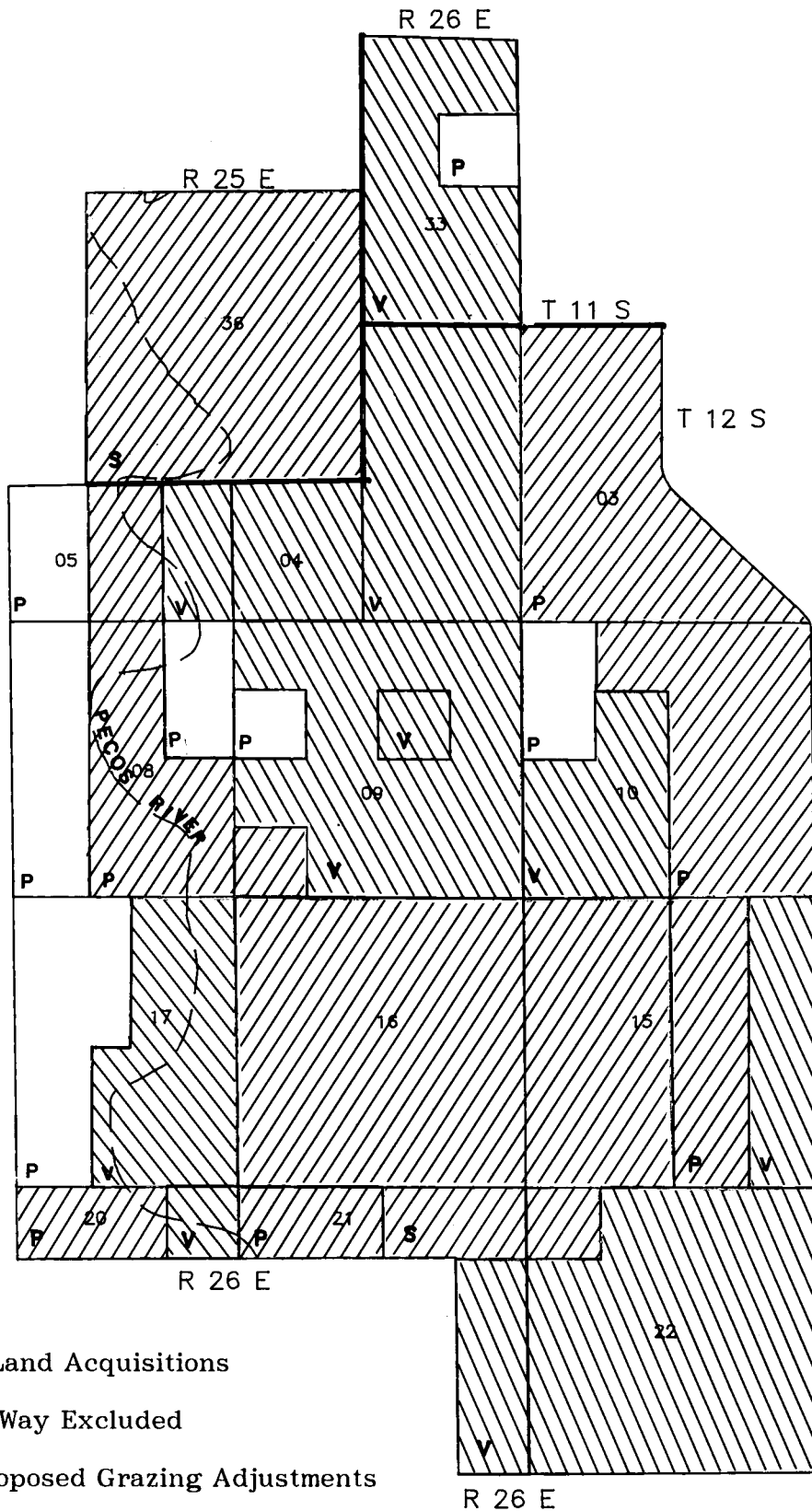
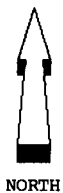


APPENDIX 12 ACEC MAPS

This appendix contains ACEC-specific maps that show the management for each ACEC. The area shown on each map comprises the ACEC. Maps are not provided for the caves in the Roswell Cave Complex ACEC because of the sensitive nature of the caves and their locations.

ACEC	MAP	TOPIC
Overflow Wetlands	A12-1	Proposed Land Acquisitions Rights-of-Way Exclusions Area of Proposed Grazing Adjustments
	A12-2	No Surface Occupancy Areas Mineral Disposal Closures Off-Highway Vehicle Use Designations
North Pecos River	A12-3	Oil and Gas Leasing Restrictions
	A12-4	Mineral Estate by Ownership Mineral Disposal Closures
	A12-5	Proposed Land Acquisitions Rights-of-Way Avoidance Areas Off-Highway Vehicle Use Designations Livestock Grazing Adjustments
Mescalero Sands	A12-6	Rights-of-Way Exclusion Areas Mineral Disposal and Leasing Closures Proposed Land Acquisitions Livestock Grazing Adjustments Off-Highway Vehicle Use Designations
Fort Stanton	A12-7	Mineral Disposal and Leasing Closures Livestock Grazing Off-Highway Vehicle Use Designations Rights-of-Way Exclusion Areas

V - Federal Land
 (Public Lands)
 P - Private Land
 S - State Lands

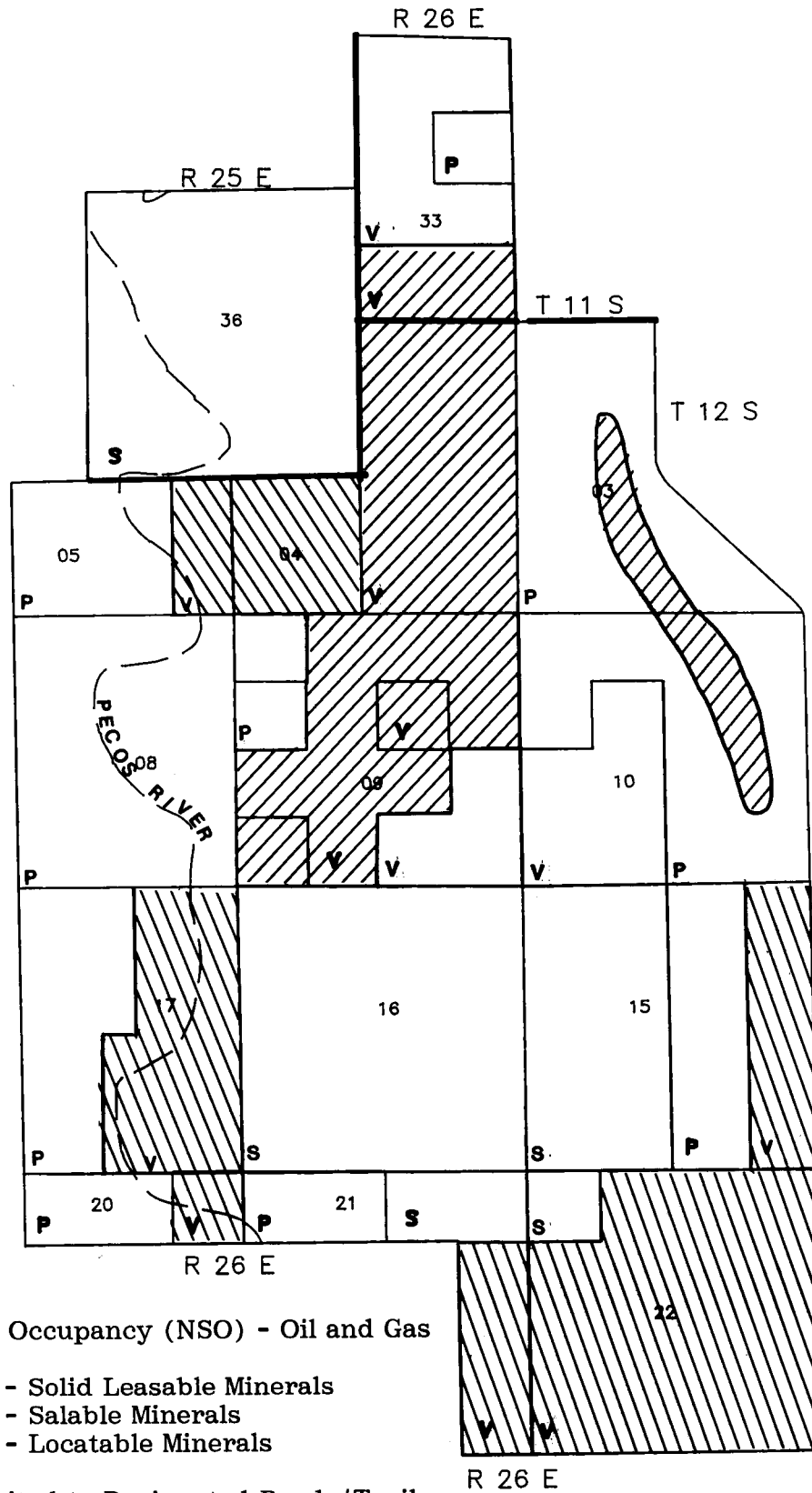
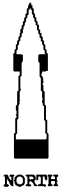





- Proposed Land Acquisitions
- Rights-of-Way Excluded
- Area of Proposed Grazing Adjustments

SCALE
 1" = .6 Miles
 BLM-Roswell District, 1994

MAP A12-1
OVERFLOW WETLANDS
 Roswell Resource Area

V - Federal Land
 (Public Lands)
 P - Private Land
 S - State Lands



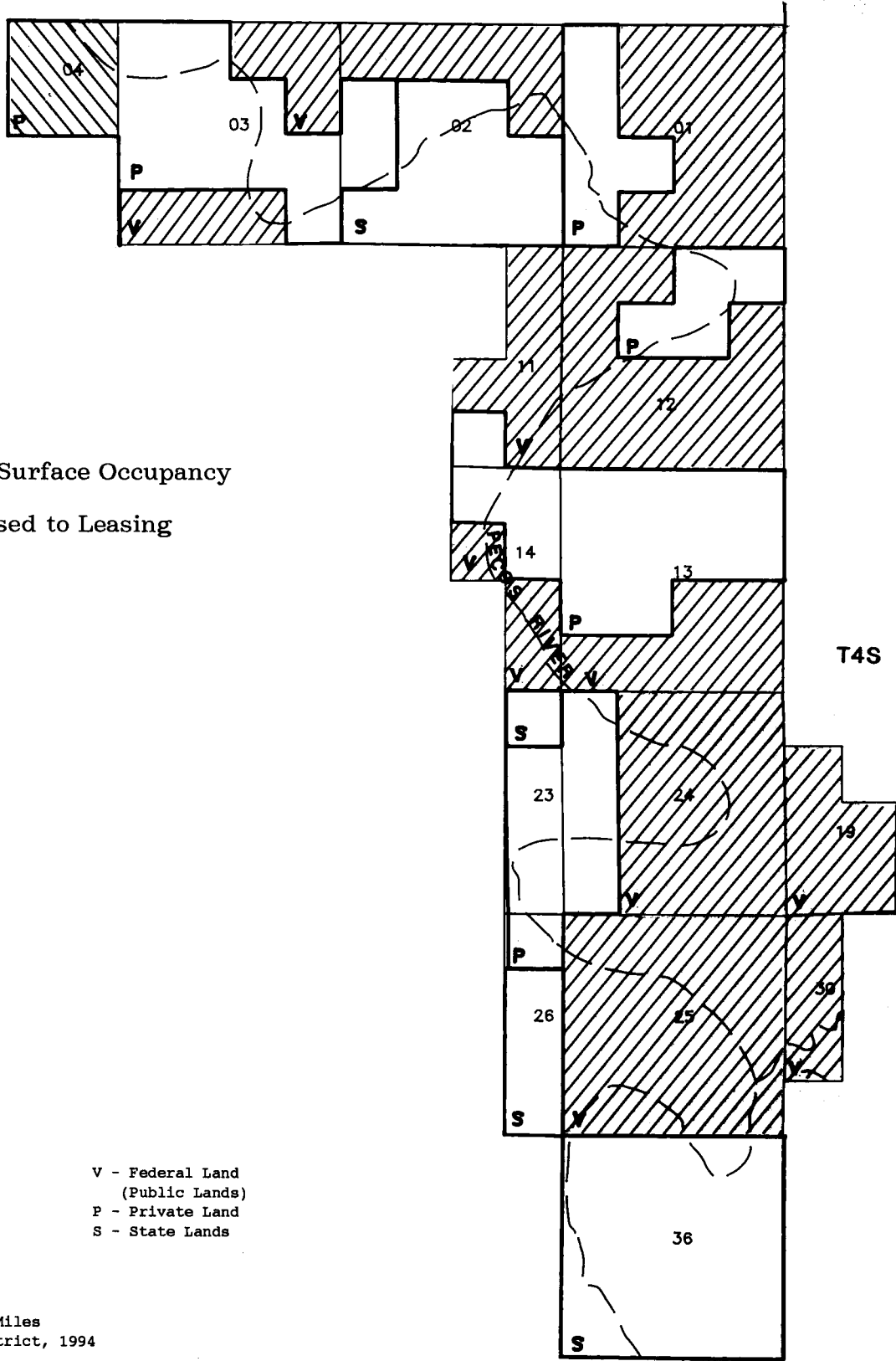
-  No Surface Occupancy (NSO) - Oil and Gas
-  Closed to - Solid Leasable Minerals
 - Salable Minerals
 - Locatable Minerals
-  OHVs - Limited to Designated Roads/Trails

SCALE
 1" = .6 Miles
 BLM-Roswell District, 1994



MAP A12-2
OVERFLOW WETLANDS
 Roswell Resource Area

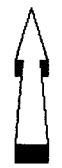
R 25E

R26E



Oil and Gas

-  - No Surface Occupancy
-  - Closed to Leasing

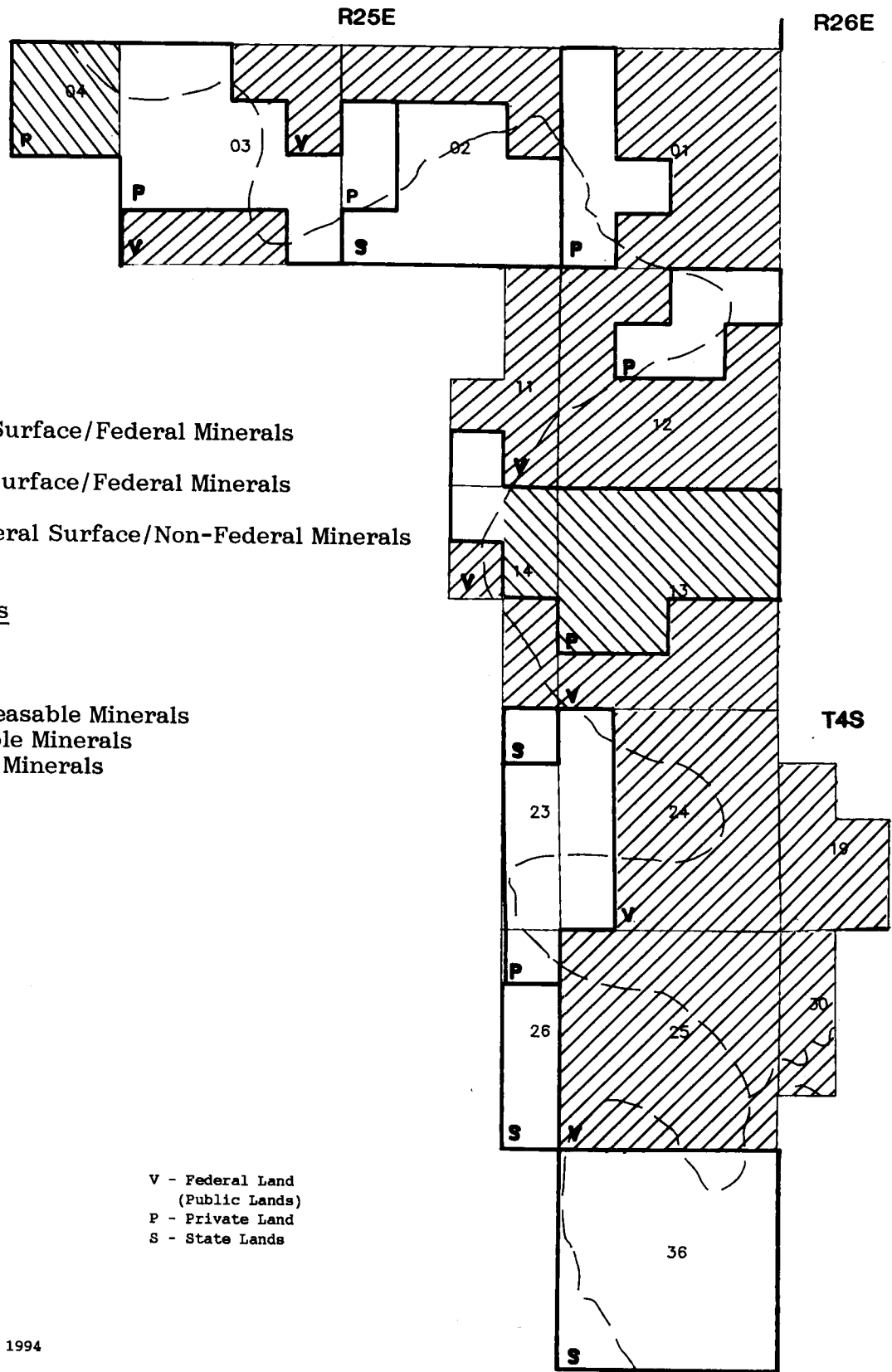





NORTH

- V - Federal Land
(Public Lands)
- P - Private Land
- S - State Lands

SCALE
 1" = .71 Miles
 BLM-Roswell District, 1994

MAP A12-3
NORTH PECOS RIVER
 Roswell Resource Area

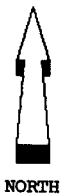


-  Federal Surface/Federal Minerals
-  Private Surface/Federal Minerals
-  Non-Federal Surface/Non-Federal Minerals

Federal Minerals

Closed to

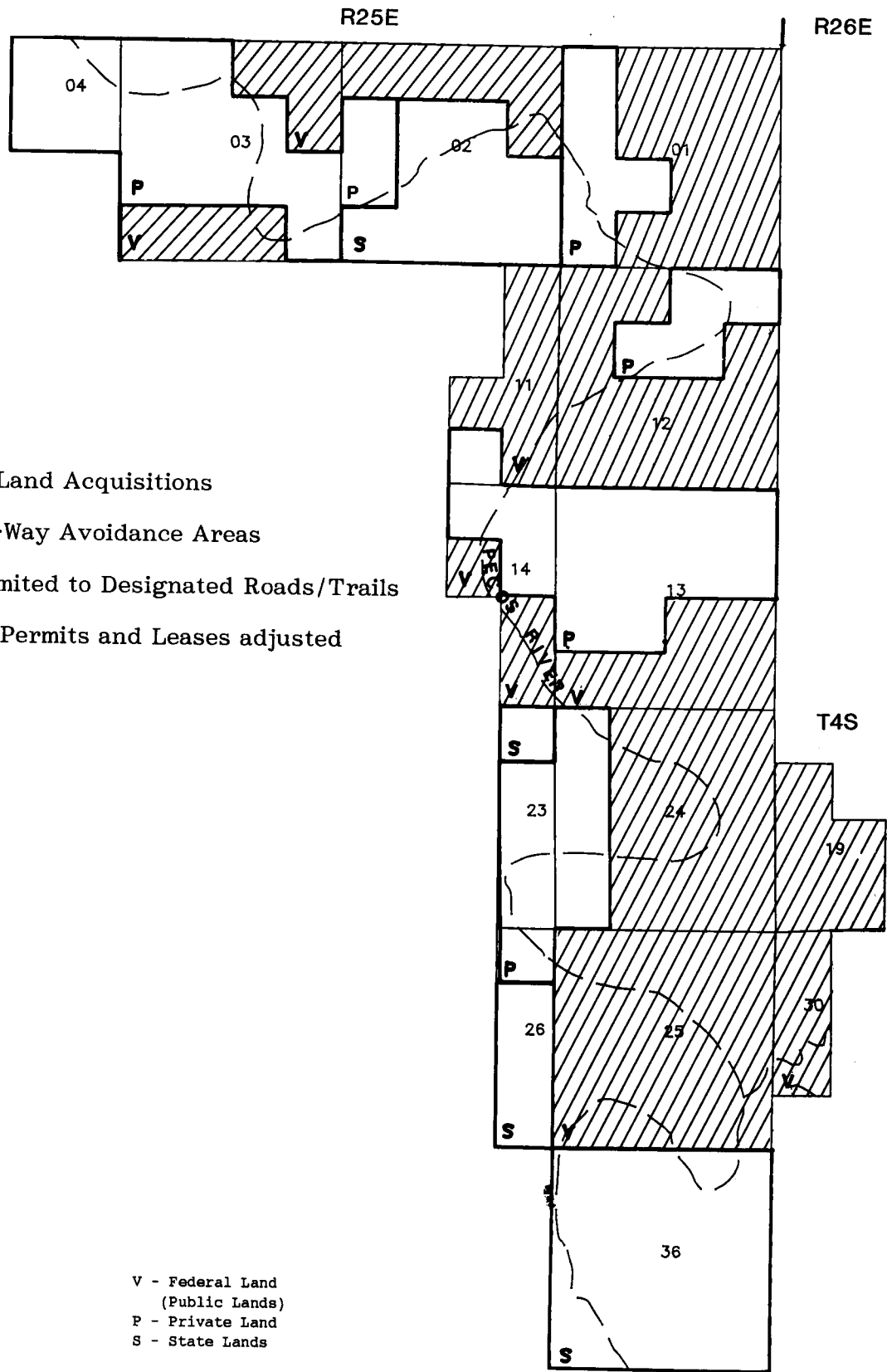
- Solid Leasable Minerals
- Locatable Minerals
- Salable Minerals







V - Federal Land
(Public Lands)
P - Private Land
S - State Lands

SCALE
1" = .71 Miles
BLM-Roswell District, 1994

MAP A12-4
NORTH PECOS RIVER
Roswell Resource Area



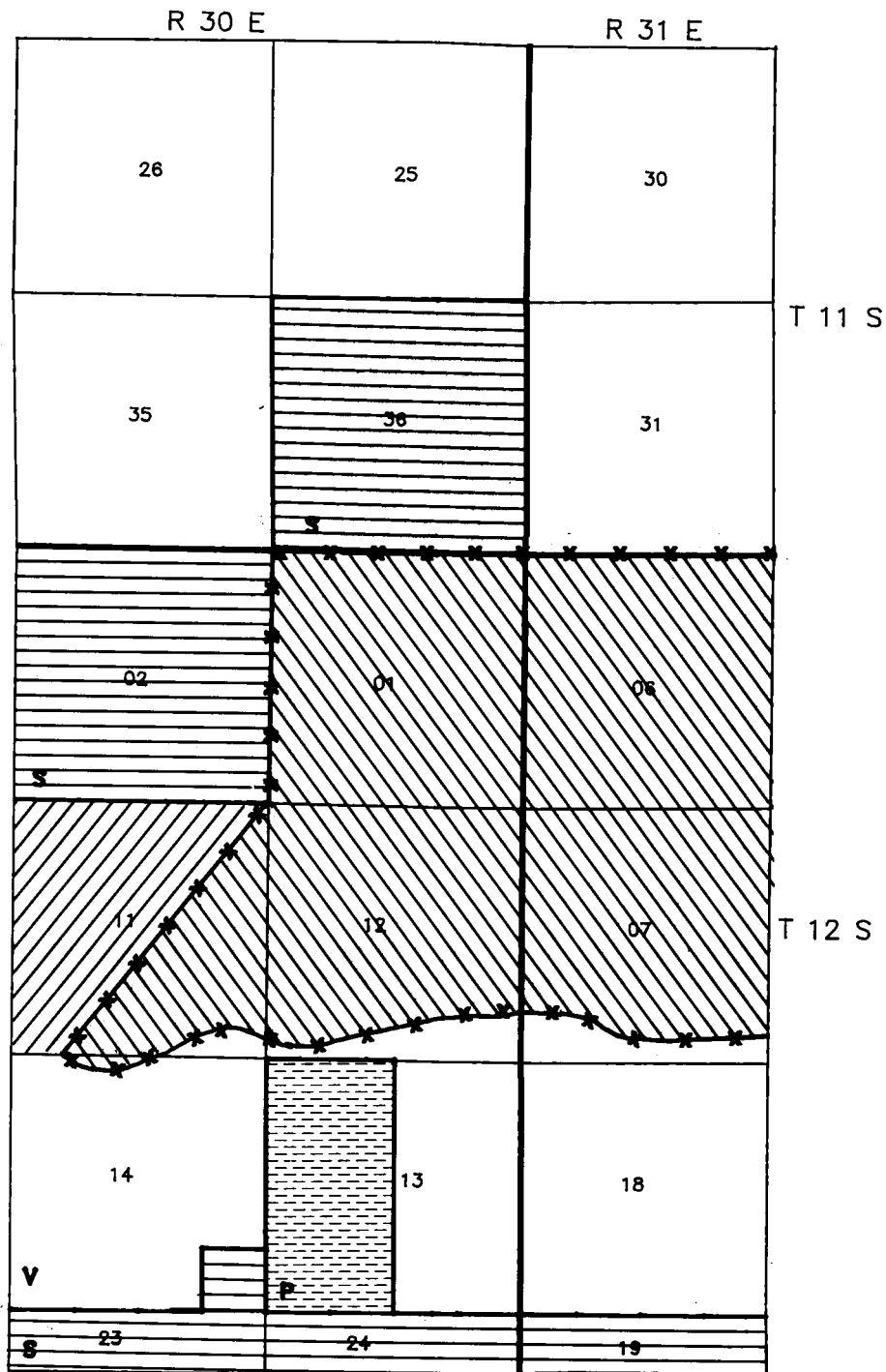
-  Proposed Land Acquisitions
-  Rights-of-Way Avoidance Areas
-  OHVs - Limited to Designated Roads/Trails
-  Grazing - Permits and Leases adjusted



V - Federal Land
(Public Lands)
P - Private Land
S - State Lands

SCALE
1" = .71 Miles
BLM-Roswell District, 1994





MAP A12-5
NORTH PECOS RIVER



V - Federal Land
(Public Lands)
P - Private Land
S - State Lands

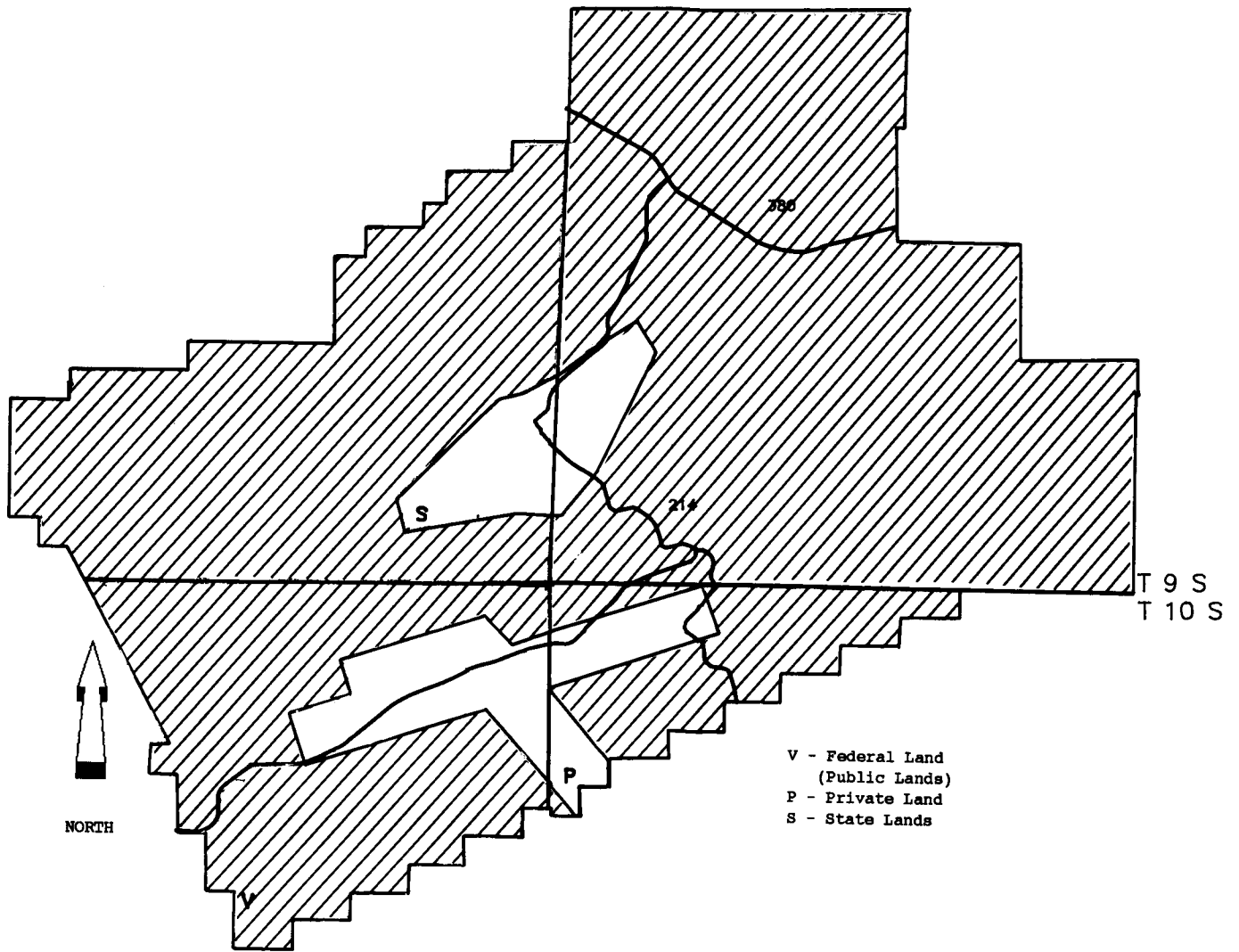
ENTIRE AREA


Rights-of-Way - Excluded
Closed to - Solid Leasable Minerals
- Salable Minerals
- Locatable Minerals
- Oil and Gas Leasing

-  Proposed Acquisition - State Land
-  Proposed Acquisition - Private Land
-  Grazing - Allowed but No Preference Allocated/OHVs - Closed
-  OHVs Closed

SCALE
1" = .71 Miles
BLM-Roswell District, 1994

MAP A12-6
MESCALERO SANDS



 Entire Fort Stanton (Public Lands)

Closed to - Solid Leasable Minerals
 - Locatable Minerals
 - Oil and Gas Leasing

Open to - Salable Minerals

Grazing - Allowed

OHVs - Limited to Designated Roads/Trails

Rights-of-Way - Excluded

SCALE
 1" = 1.42 Miles
 BLM-Roswell District, 1994

MAP A12-7
FORT STANTON