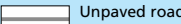

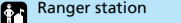
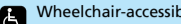
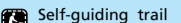
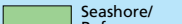

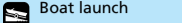


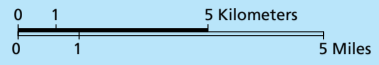


-  Unpaved road
-  Trail
-  Ranger station
-  Wheelchair-accessible
-  Self-guiding trail
-  Seashore/Refuge area
-  John F. Kennedy Space Center and Cape Canaveral AFS—access controlled
-  Boat launch
-  Telephone
-  Drinking water



Playing it Safe
Beware of rough surf conditions, strong ocean currents, and stinging jellyfish when swimming, wading, or surfing. Carry ample drinking water; protect yourself from the bright sun and biting insects. Thunderstorms with abundant lightning are common in summer; wait out storms in your vehicle or under shelter, but do not stand under trees.

Fishing
Freshwater, saltwater, and commercial fishing are subject to size and possession limits and may require a license or special use permit; inquire at information centers.

Boating
Launch sites in the refuge and seashore provide access to Mosquito Lagoon and Indian River. Airboats are prohibited.

Canaveral National Seashore Visitor Information Center

Eldora Hammock
Eldora Fishing docks
Located at Parking Areas #7 and #8

Merritt Island National Wildlife Refuge Visitor Information Center

JOHN F KENNEDY SPACE CENTER
(public access controlled)

Kennedy Space Center Visitor Complex
Open to public via 3 and 405

CAPE CANAVERAL AIR FORCE STATION

Canaveral National Seashore Headquarters Information

Located at Eddy Creek and Parking Area #8

Shuttle Landing Facility

Vehicle Assembly Building

(road closed to public)

(road closed to public)

(public access controlled)

(public access controlled)

(road closed to public)

(road closed to public)

(road closed to public)

(road closed to public)

(road closed to public)

(road closed to public)

(road closed to public)

(road closed to public)

(road closed to public)

(road closed to public)

(road closed to public)

(road closed to public)

(road closed to public)

(road closed to public)

(road closed to public)

(road closed to public)

(road closed to public)

(road closed to public)

(road closed to public)

(road closed to public)

(road closed to public)