

United States
Department of
Agriculture

Forest
Service

Intermountain
Region

Ogden, Utah



Camping and Picnicking on the National Forests of Nevada & Eastern California



THE NATIONAL FORESTS

**America's
Great
Outdoors**

2 0 0 4

2 0 0 4

This Land is Your Land

This guide is provided as an introduction to the the camping and picnicking opportunities in the National Forests of the Intermountain Region. More detailed information can be obtained from each National Forest office listed. Two key documents that you may wish to request are the "National Forest Visitor Map" and the "Travel Map" for the Forest you are interested in.

The Intermountain Region of the Forest Service encompasses National Forests in Utah, Nevada, southern Idaho, western Wyoming,

and parts of Colorado and California. This Region boasts rugged mountains, fertile valleys, rivers, deserts, varied wildlife, campgrounds, wildernesses, adventure, solitude, and scenery enough to saturate your aesthetic cravings.

A National Forest is more than trees and camping, hiking, fishing, and hunting. You can enjoy the magnificence of the mountains; the serenity of the wilderness; the thrill of skiing and kayaking; the miracles of spring flowers, baby animals, and majestic big game; the sound of birds; a camping trip; and the fun of a summer picnic in your National Forest—the Land of Many Uses.

So, leave your stress behind and spend time with nature. In a few hours from any place in the Intermountain Region you can pull into a National Forest campground. Pitch your tent and spend a great get-away weekend fishing for the big ones or dabbling a hook in the stream, swimming, canoeing, and cooking over a campfire.

You want to go farther from civilization? Space for backpacking is almost limitless. Please consult Forest Service maps and handouts



NEVADA

	AUSTIN	BATTLE MT.	BEATTY	BOULDER CITY	CALIENTE	CARLIN	CARSON CITY	ELKO	ELY	EUREKA	FALLON	FERNLEY	GOLDFIELD	HAWTHORNE	HENDERSON	JACKPOT	LAS VEGAS	LAUGHLIN	LOVELOCK	McDERMITT	MESQUITE	MINDEN	NORTH LAS VEGAS	PIOCHE	RENO	SPARKS	TONOPAH	VIRGINIA CITY	WELLS	WEST WENDOVER	WINNEMUCCA	YERINGTON	
BATTLE MOUNTAIN	89																																
BEATTY	209	289																															
BOULDER CITY	349	437	139																														
CALIENTE	281	352	262	174																													
CARLIN	138	49	347	499	325																												
CARSON CITY	171	233	324	459	418	295																											
ELKO	161	72	370	493	319	23	305																										
ELY	147	218	259	308	134	210	318	187																									
EUREKA	70	141	279	385	211	92	241	115	77																								
FALLON	110	181	311	407	366	248	61	253	257	180																							
FERNLEY	137	184	338	434	393	231	49	256	284	207	27																						
GOLDFIELD	142	231	67	206	215	280	253	297	192	188	201	228																					
HAWTHORNE	149	237	196	335	294	359	124	310	271	220	72	99	129																				
HENDERSON	337	426	128	11	163	465	448	482	297	374	396	423	195	324																			
JACKPOT	279	190	488	512	338	141	450	118	205	233	389	372	421	476	501																		
LAS VEGAS	324	413	115	24	150	452	435	469	284	361	383	410	182	311	13	488																	
LAUGHLIN	417	506	208	80	243	545	528	552	377	454	476	503	275	404	103	581	93																
LOVELOCK	166	125	395	463	422	174	108	197	313	236	56	59	257	128	452	315	439	532															
McDERMITT	215	126	540	563	478	175	253	198	344	267	201	204	357	273	552	316	539	632	145														
MESQUITE	404	493	195	104	230	532	567	550	363	440	514	541	262	391	93	568	80	173	590	619													
MINDEN	186	248	309	445	406	310	15	320	333	256	76	64	240	111	435	503	422	515	123	268	504												
NORTH LAS VEGAS	326	415	117	26	148	450	437	467	282	359	385	412	184	313	15	486	2	95	441	541	78	424											
PIOCHE	256	327	290	199	25	277	427	294	109	186	366	393	240	319	188	313	175	268	422	453	255	431	173										
RENO	170	217	372	467	426	265	30	289	317	240	60	33	261	132	456	406	443	536	92	237	575	45	445	426									
SPARKS	167	217	369	464	423	262	33	286	314	237	57	30	258	129	453	403	440	533	89	234	572	48	442	432	3								
TONOPAH	117	206	92	231	190	255	228	272	167	163	176	203	25	104	220	396	207	300	323	332	287	215	209	215	236	235							
VIRGINIA CITY	171	233	320	459	418	295	16	305	318	241	61	49	253	124	448	450	435	528	108	253	567	31	437	427	24	27	228						
WELLS	211	122	396	445	269	73	355	50	137	165	303	306	329	360	432	68	419	512	247	248	500	370	417	244	339	336	304	355					
WEST WENDOVER	265	181	377	425	250	132	414	109	118	195	362	365	310	389	413	127	400	493	306	307	481	429	398	225	398	359	285	414	59				
WINNEMUCCA	142	53	351	490	405	102	180	125	271	194	128	131	284	200	479	243	466	559	72	71	546	195	468	380	164	161	259	180	175	234			
YERINGTON	168	230	253	392	351	306	67	302	315	238	58	46	186	57	281	447	368	461	105	250	448	54	370	376	79	76	161	67	352	411	177		

for information on where to go and how to get there.

Feeling adventuresome? White water river running, big game hunting, winter camp outs and sports, mountain climbing, and horseback riding are challenges to be explored in your multiple-use National Forests.

For those who prefer a less robust trip, how about a scenic drive, photography excursion, bird watching, or a picnic? All these experiences—and more—await you.

Woodcutting, a popular family outing in the Intermountain Region, starts early in the summer and continues through the fall. Contact your local Ranger District for information and a woodcutting permit.

These suggestions only scratch the surface. When you play in a National Forest, let your imagination lead you to exciting (and safe) adventures in the out-of-doors.

Roads take you and bring you back from far-flung corners of your National Forests. Every road serves many users. Some roads invite you to enter the Forest while others, closed after timber hauling, mineral

extraction, or other uses, ask you not to intrude. Often times these roads are closed to provide privacy and protection for animals. In the springtime, wild mothers prefer to give birth to their young away from the prying eyes of humans. Sometimes, the flowers and grasses need to grow untrampled by visitors. Closed roads invite you to explore on foot rather than in your vehicle.

As stewards of the National Forests, heed the "closed-road" signs, but follow and enjoy the open roads as they beckon you to outdoor adventures. Remember, Tread Lightly, protect the earth, and have fun!

Each generation becomes the custodian rather than the absolute owner of National Forest resources, and each generation has the obligation to pass this inheritance on intact. You and the Forest Service are partners in seeing that the National Forests fulfill and magnify the intent of their creation. Your partnership decrees the right to enjoy, but not destroy, any facet of the National Forest.

Forest Supervisors, District Rangers, their staffs, and volunteers, live and work in the National Forests. They will answer your questions, serve your needs when you visit a National Forest, and dedicate themselves to protecting these lands—your lands. So, as part owner in this public resource, you are challenged to protect and use wisely all facets of your National Forests.

Become a National Forest Volunteer

The Forest Service is looking for volunteers and has opportunities for almost everyone – retirees, professionals, housewives, students, and young people, as well as service clubs and organizations. If you like people and care about our country's natural resources, the Forest Service needs your time and talents.

Some volunteers work full-time for several months, while others donate a few hours a day each week, or contribute a "one time" service. Students may volunteer to earn college credits through a college-approved Intern program.

The Forest Service and the volunteer negotiate an agreement stating what responsibilities and benefits have been agreed upon. All volunteers are covered by the Federal Tort Claims Act and the Federal Worker's Compensation Act.

If you are interested in becoming a Forest Service volunteer, please contact a local Forest Service office. You may also access our volunteer directory on our web site at: www.fs.fed.us/r4/volunteer/index.html.



TREAD LIGHTLY!

I Pledge to **TREAD LIGHTLY** on public and private lands by:

- T**raveling only where motorized vehicles are permitted and never blazing my own trail.
- R**especting the rights of hikers, skiers, campers, and others to enjoy their activities undisturbed.
- E**ducating myself by obtaining travel maps and regulations from public agencies, complying with signs and barriers, and asking owners' permission to cross private property.
- A**voiding streams, lakeshores, meadows, muddy roads and trails, steep hillsides, wildlife, and livestock.
- D**riving responsibly to protect the environment and preserve opportunities to enjoy my vehicle on wild lands.



The U.S. Department of Agriculture (USDA) prohibits discrimination in all its programs and activities on the basis of race, color, national origin, sex, religion, age, disability, political beliefs, sexual orientation, or marital or family status. (Not all prohibited bases apply to all programs.) Persons with disabilities who require alternative means for communication of program information (Braille, large print, audio tape, etc.) should contact the USDA's TARGET Center at (202) 720-2600 (voice and TDD).

To file a complaint of discrimination, write USDA, Director, Office of Civil Rights, Room 326-W, Whitten Building, 1400 Independence Avenue, SW, Washington DC 20250-9410 or call (202) 720-5964 (voice and TDD). USDA is an equal opportunity provider and employer.

Wildfires:

We Can't Stop Them Without Your Help

Carelessness – Wildland "Enemy #1." Each year, the number of wildfires increase. Why? Because forest users—well meaning people—haven't been careful when fire danger is high. You can be a part of the fire prevention team by knowing a few facts, and following a few simple rules:

- Don't throw burning objects—like cigarettes or matches—from any vehicle.
- Parking over dry grass may cause a fire. Hot exhaust pipes, catalytic converters, and mufflers are as dangerous as a match.
- When you camp or walk through wildland areas, follow fire safety rules. Above all, never leave any fire until it is completely out.
- Learn the facts about fires: how they start, what conditions favor them.
- Don't start any fire when the fire danger is high.

On a hot, dry day, two seconds of carelessness could destroy trees, brush, animals, homes, and lives. IT COULD HAPPEN TO YOU . . . STOP AND THINK!



Thanks,

Use the National Recreation Reservation Service (NRRS) for some Forest Service Recreation Sites

Selected camp sites throughout the Intermountain and other Forest Service Regions are available for reservation. Campground reservations may be made by phone at 1-877-444-6777 or TDD 1-877-833-6777, or on line at www.reserveusa.com.

Over the phone, operators will either take your reservation for a specific site or help you find a site to your liking. A user fee and service charge can be made via major credit card or check.

Contact the Forest Service or NRRS for more information and to learn which facilities are included in this service.

Discover the
Humboldt-Toiyabe
National Forest

The Humboldt-Toiyabe National Forest in Nevada and eastern California is part of the Intermountain Region. The Forest's combined acreage exceeds 6,000,000 acres of National Forest System lands. Landscapes vary from sagebrush-covered lowlands to rugged mountain peaks accented with plentiful streams, rivers, and lakes.

The Forest

This 6.3 million-acre National Forest is composed of ten district offices distributed across Nevada and eastern California. The Forest Supervisor's office is in Sparks.

The Forest consists of four distinct divisions, each with different resource and recreational opportunities. The four divisions are: Sierra (Carson and Bridgeport Ranger Districts), Central (Austin, Ely, and Tonopah Ranger Districts), Northeast (Santa Rosa, Ruby Mountains/Jarbidge, and Mountain City Ranger Districts), and Mt. Charleston (Spring Mountains National Recreation Area).

SIERRA AREA

The approximately 1,000,000-acre Sierra area lies west of US 395 along the California-Nevada border. The popular Hoover Wilderness, along with the Carson-Iceberg, Mokelumne, and Mt. Rose Wilderness Areas, are located in this division. The Sierra supports a variety of commercial tree species, including Jeffery pine, white fir, California red fir, western white pine, and lodgepole pine. Extensive stands of pinyon/juniper occur at the lower elevations. The Sierras produce most of the water for western Nevada and include the sources of the Carson and Walker River systems. Lakes are plentiful, scenic quality is outstanding, and recreational use of the area is extremely high during summer months.

CENTRAL AREA

The Central Nevada area includes approximately 2.6 million acres in Lyon and Mineral Counties, as well as lands farther east in Nye, Lander, White Pine, and Eureka Counties. Central Nevada is typical of the basin/range landform prominent in Nevada. Vegetation consists of pinyon/juniper, various sagebrush types, aspen (at higher elevations), and subalpine and alpine plant communities consisting of mountain mahogany and limber pine. The area is characterized by broad, expansive landscapes with lightly dispersed recreation use. The Alta Toquima, Arc Dome, Table Mountain, Grant Range, Currant Mountain, Mount Moriah, and Quinn Canyon Wildernesses are included in this area.

NORTHEAST AREA

The Northeast Nevada area offers scenic vistas that range from sagebrush flatland to high, rugged and rocky peaks. It contains four Wildernesses, including the 113,000-acre Jarbidge Wilderness, with its rugged, glaciated and mountainous terrain. The Santa Rosa-Paradise Peak Wilderness, north of Winnemucca, encompasses the south, high-ridge of the Santa Rosa Mountains, with the prominent Santa Rosa Peak reaching over 9,700 feet. This Wilderness is without lakes, alpine meadows or large coniferous forests, but offers rugged granitic rock formations, abundant spring wildflowers, and wide, sweeping basins. The Ruby Mountains Wilderness, east of Elko, is home to more than two dozen alpine lakes and crags that mellow into a narrow, grassy ridge. The spectacular Lamoille Canyon Scenic Byway is located in the Ruby Mountains.



SOUTHERN AREA

Mount Charleston consists of approximately 316,000 acres in the Spring Mountains National Recreation Area (NRA) east of Las Vegas. The NRA is a thrust or fold of limestone formations rising sharply from the desert floor and includes a low desert to subalpine environment. Ponderosa pine, white fir, bristlecone pine, limber pine, oak, pinyon/juniper, aspen, and mahogany are present. Kyle and Lee Canyons receive moderate use during the week and extremely heavy use on hot summer weekends, where temperatures may be 25 degrees cooler than on the valley floor. The scenery is outstanding, and the area provides a rare forested environment in southern Nevada.



Recreation Opportunities

The Humboldt-Toiyabe National Forest has over 70 developed camp and picnic sites. Daily fees are charged at the more highly developed sites. Connections for electricity, sewage, and water are not provided. Other developed recreation opportunities include observation sites, trailheads, and winter snow-play areas.

For those who desire a more challenging experience, over 1,700 miles of trails are available for hiking, backpacking, and horse-back riding. Hike the Pacific Crest National Scenic Trail, the Mosquito Creek Trail, the Toiyabe Crest and Mount Charleston National Recreation Trails, the Tahoe Rim Trail, and the Cow Canyon Trail – to name a few. Lesser known back country areas, like the Santa Rosa Mountains, offer recreation experiences similar to those in the more heavily visited Ruby Mountains and Mount Charleston.

Backpacking stoves are recommended to minimize impact in the higher elevations. Warm clothing is always necessary since nighttime temperatures can drop to 25 degrees Fahrenheit at the higher elevations, even during the summer. Fluctuations of 50 degrees in temperature are not uncommon.

In the Ruby Mountains, the Lamoille Canyon Scenic Byway is a paved road into the Lamoille Canyon Scenic Area. This 12-mile drive provides spectacular views of rugged mountain peaks and glaciated canyons, and ends at the trailhead to the 40-mile-long Ruby Crest National Recreation Trail.



The Wildernesses located high in the Sierras offer unique opportunities to enjoy nature's solitude amid some of the nation's most spectacular landscapes. The Hoover and Carson Iceberg Wildernesses also contain the headwaters of three rivers: the East Carson, and the East and West Walker Rivers.

The Jarbidge Wilderness offers over 100 miles of hiking trails. Other wildernesses offer some of the most outstanding scenery and solitude to be found in Nevada.

Throughout the Forest, sparkling streams and pristine lakes provide numerous cold-water fishing opportunities. Resident game fish include rainbow, brook, cutthroat, and Dolly Varden trout.

As you adventure, you may glimpse some of the mountain goats, bighorn sheep, elk and mule deer that live in the Forest. Many species of small mammals and birds abound and provide a good food source for predators, such as the coyote and golden eagle. Hawks, ravens, bald eagles, black-tailed jackrabbits, badgers and chipmunks, sage grouse, blue grouse, and chukar partridge can also be spotted during your adventure. Visit the Ely Elk Viewing Area, six miles south of Ely, during the fall or spring to see some of the biggest wildlife in Nevada. Facilities are available for picnicking and viewing these magnificent animals.

Other Forest activities and attractions include snowmobiling and cross-country skiing, canoeing, sightseeing, gathering tasty pinyon pine nuts, exploring ghost towns, gold panning, white-water rafting and hunting.



FOR MORE INFORMATION: If you would like more information or detailed maps of the Humboldt-Toiyabe National Forest, please contact one of the following:

Humboldt-Toiyabe National Forest
Supervisor's Office
1200 Franklin Way
Sparks, NV 89431
(775) 331-6444

Mountain City RD - Elko Office
2035 Last Chance Road
Elko, NV 89801
(775) 738-5171

Austin Ranger District
100 Midas Canyon Road
PO Box 130
Austin, NV 89310-0130
(775) 984-2671

Bridgeport Ranger District
Highway 395
HCR 1 Box 1000
Bridgeport, CA 93517
(760) 932-1299

Carson Ranger District
1536 South Carson Street
Carson City, NV 89701
(775) 882-2766

Ely Ranger District
825 Avenue E
Ely, NV 89301
(775) 289-3031

Santa Rosa Ranger District
1200 Winnemucca Blvd. East
Winnemucca, NV 89445
(775) 623-5025

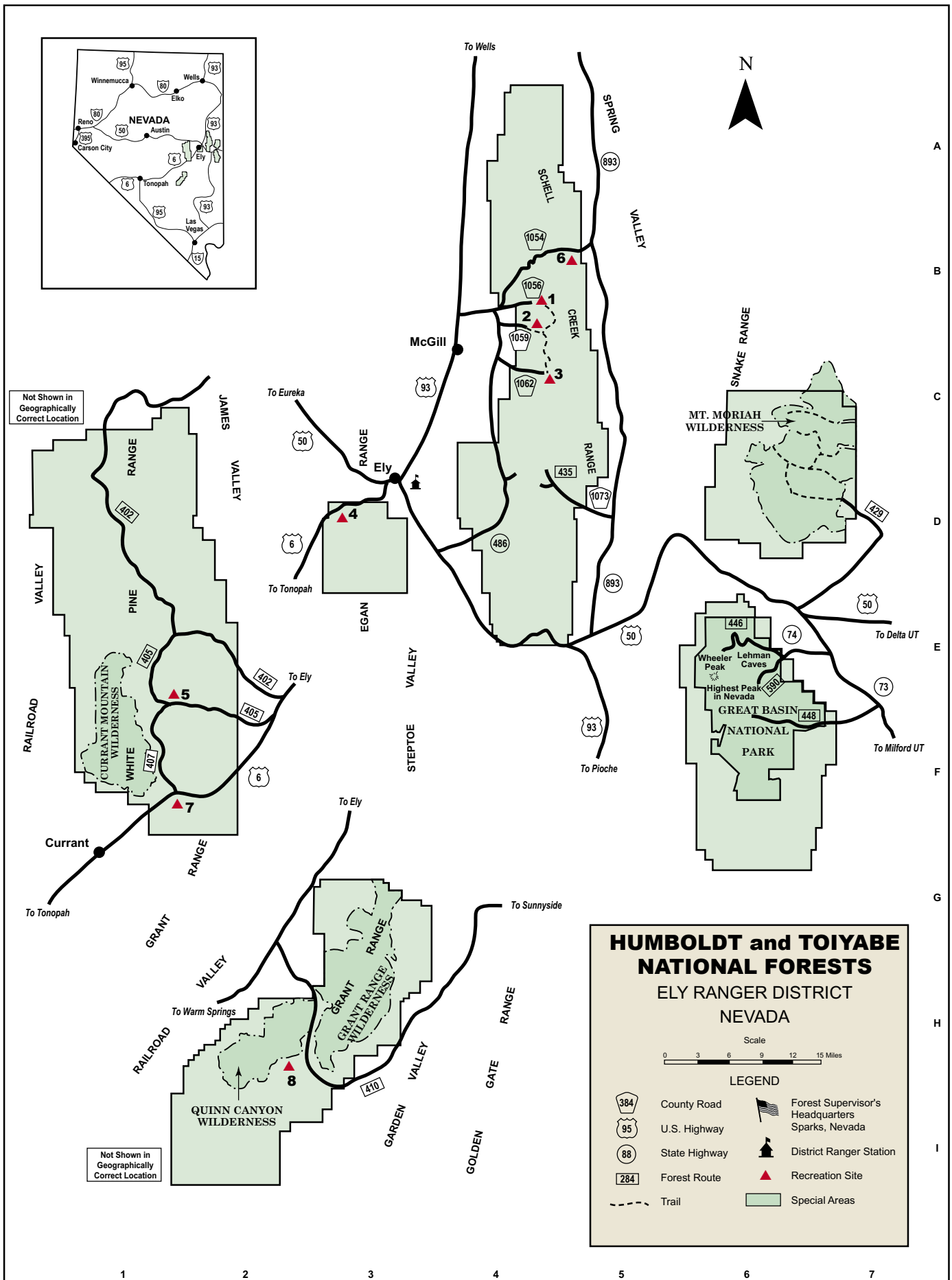
Ruby Mountains/Jarbidge Ranger District
140 Pacific Avenue
PO Box 246
Wells, NV 89835
(775) 752-3357

Spring Mountains National Recreation Area
4701 North Torrey Pines Drive
Las Vegas, NV 89130
(702) 515-5400

Tonopah Ranger District
1400 South Erie Main Street
PO Box 3940
Tonopah, NV 89049-3940
(775) 482-6286

Humboldt-Toiyabe National Forest web site:
www.fs.fed.us/r4/htnf

Humboldt-Toiyabe National Forest



HUMBOLDT-TOIYABE NATIONAL FOREST

Ely Ranger District

Recreation Site Information

Location	Name	Elevation in Feet	Season Of Use	Camping	Picnicking	Group	Drinking Water	Toilet	Holding Tank Disposal	Visitor Information	Number of Units	Special Features	Map Location
1	EAST CREEK	7300	Jun-Sep	A,F,H,T,U	A,H			A			8	17,27	B4
2	BIRD CREEK	7500	Jun-Sep		A,J,F	F,A,J	A	A			8	1,2,17,27	C4
3	TIMBER CREEK	8800	Jun-Sep	F,A,H,T,U	A,K,F	F,A,J	A	A			10	1,2,17,27	C4
4	WARD MOUNTAIN	7400	Jun-Sep	F,A,H,T,U	A,K,F	F,A,J	A	B			29	17,27	D3
5	WHITE RIVER	7000	Jun-Sep	A,F,H,T,U	A			A			8	1,2,27	E1
6	KALAMAZOO	7000	Jun-Sep	A,H,T,U	A			A			5	1,2,27	B4
7	CURRANT CREEK	6200	Jun-Sep	A,H,T	A			A			7	2	F2
8	CHERRY CREEK	6500	Jun-Sep	A,H,T	A			A			4	2,17,21	H2



KEY TO RECREATION SITE INFORMATION

Fees (Camping, Picnicking and Group):
F = Fee Charged

Modification of Facilities to Assist Users With Physical Impairments:

- A = Facilities not modified.
- B = Limited modification - At least one unit has been modified, but modification may not be sufficient to be usable by many individuals who are confined to a wheelchair.
- C = Significant modification - At least one unit has been modified to allow use by most individuals who are confined to a wheelchair.

Reservations (Camping, Picnicking, Group):

- H = Non-reservation area.
- J = Reservation accepted/recommended.
- K = Reservation required.
- L = One or more units reserved until 6 pm for handicapped use.

Type of Facilities Available (Camping):

- T = Tents
- U = Trailers

Special Features Located Within One Mile of the Site:

- 1 = Fishing
- 2 = River or stream
- 3 = Reservoir or lake (powerboats permitted)
- 4 = Reservoir or lake (no powerboats)
- 5 = Boat ramp
- 6 = Boat rental
- 7 = Floating, rafting, kayaking
- 8 = Swimming
- 9 = Marina
- 10 = Store
- 11 = Resort
- 12 = Restaurant
- 13 = Museum
- 14 = Cave
- 15 = Ghost town
- 16 = Canyon
- 17 = Trailhead
- 18 = Historic trail
- 19 = Nature trail
- 20 = Accessible by trail or boat only
- 21 = Wilderness access
- 22 = Waterfalls
- 23 = Geological area
- 24 = Handicapped facilities
- 25 = Evening program
- 26 = Scenic drive
- 27 = Timbered setting
- 28 = Open setting
- 29 = Showers, open to non-campers (\$2.00)

FOR MORE INFORMATION

If you would like more information or detailed maps of the Humboldt-Toiyabe National Forest, please contact the following:

Ely Ranger District
825 Avenue E
Ely, Nevada 89301
(775) 289-3031



HUMBOLDT-TOIYABE NATIONAL FOREST

Jarbidge, Mountain City, Santa Rosa & Ruby Mtns. Ranger Districts

Recreation Site Information

Location	Name	Elevation in Feet	Season Of Use	Camping	Picnicking	Group	Drinking Water	Toilet	Holding Tank Disposal	Visitor Information	Number of Units	Special Features	Map Location
2	PINE CREEK	6600	Jun-Oct	A,H,T,U				A			5	1,2,16,17,21,27	B3
3	BIG BEND	6900	Jun-Oct	F,A,H,T,U			A	A			17	27	B2
4	WILDHORSE CROSSING	5900	Jun-Oct	F,A,H,T,U				B			22	1,2,28	B1
5	LYE CREEK	7400	Jul-Oct	F,A,H,T,U	F,A,H	F,A,J	A	A			14	2,27	E3
6	ANGEL CREEK	6800	Jun-Oct	F,A,H,J,T,U	F,A,H		A	A			19	27	D7
7	ANGEL LAKE	8500	Jul-Sep	F,A,H,J,T,U	F,A,H		A	A			37	1,4,17,28	D7
8	POWER HOUSE	6200	May-Oct		A,H			A			5	1,2,16,26,27	F5
9	THOMAS CANYON	7600	Jun-Oct	F,A,H,J,T,U			A	A			17	1,2,16,17,19,26,27	F5
10	TERRACES	8400	Jul-Sep		A,H		A	A			9	1,2,16,26,27	F6
11	ROADS END	8800	Jul-Sep		A,H		A	A			1	1,2,16,17,26,28	G6
12	SOUTH RUBY	6200	May-Oct	F,A,H,J,T,U			A	A	*		35	1,3,5,10,28	H5
13	JACK CREEK	6500	May-Oct	A,H,T				A			6	1,2,28	C1



KEY TO RECREATION SITE INFORMATION

Fees (Camping, Picnicking and Group):
F = Fee Charged

Modification of Facilities to Assist Users With Physical Impairments:

- A = Facilities not modified.
- B = Limited modification - At least one unit has been modified, but modification may not be sufficient to be usable by many individuals who are confined to a wheelchair.
- C = Significant modification - At least one unit has been modified to allow use by most individuals who are confined to a wheelchair.

Reservations (Camping, Picnicking, Group):

- H = Non-reservation area.
- J = Reservation accepted/recommended.
- K = Reservation required.
- L = One or more units reserved until 6 pm for handicapped use.

HP = Host present

Type of Facilities Available (Camping):

- T = Tents
- U = Trailers

Special Features Located Within One Mile of the Site:

- 1 = Fishing
- 2 = River or stream
- 3 = Reservoir or lake (powerboats permitted)
- 4 = Reservoir or lake (no powerboats)
- 5 = Boat ramp
- 6 = Boat rental
- 7 = Floating, rafting, kayaking
- 8 = Swimming
- 9 = Marina
- 10 = Store
- 11 = Resort
- 12 = Restaurant
- 13 = Museum
- 14 = Cave
- 15 = Ghost town
- 16 = Canyon
- 17 = Trailhead
- 18 = Historic trail
- 19 = Nature trail
- 20 = Accessible by trail or boat only
- 21 = Wilderness access
- 22 = Waterfalls
- 23 = Geological area
- 24 = Handicapped facilities
- 25 = Evening program
- 26 = Scenic drive
- 27 = Timbered setting
- 28 = Open setting
- 29 = Corrals

FOR MORE INFORMATION

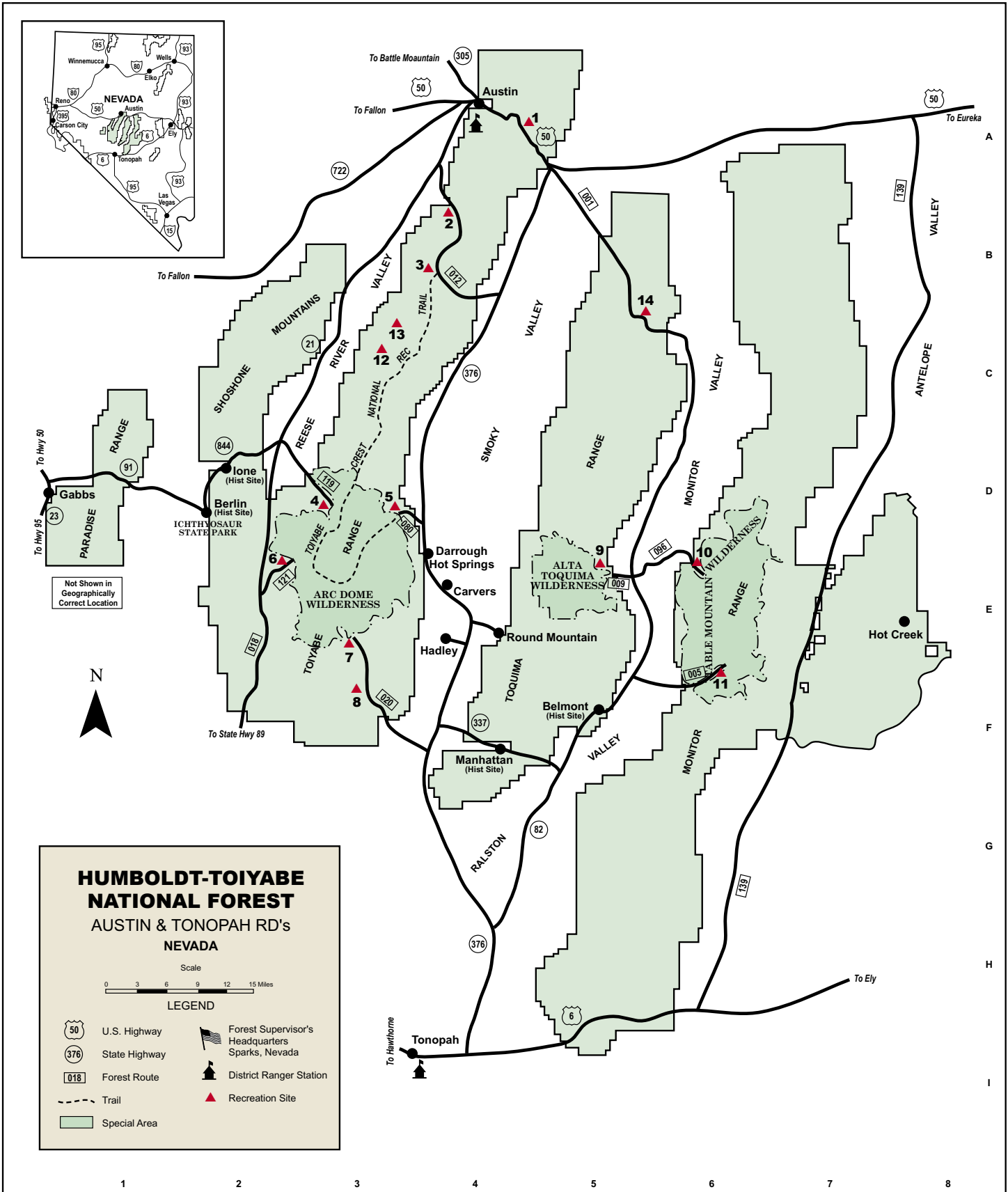
If you would like more information or detailed maps of the Humboldt-Toiyabe National Forest, please contact one of the following:

Ruby Mountain/Jarbidge Ranger District
140 Pacific Avenue
PO Box 246
Wells, NV 89835
(775) 752-3357

Santa Rosa Ranger District
1200 Winnemucca Blvd. East
Winnemucca, NV 89445
(775) 623-5025



Humboldt-Toiyabe National Forest



HUMBOLDT-TOIYABE NATIONAL FOREST

Austin & Tonopah Ranger Districts

Recreation Site Information													
Location	Name	Elevation in Feet	Season Of Use	Camping	Picnicking	Group	Drinking Water	Toilet	Holding Tank Disposal	Visitor Information	Number of Units	Special Features	Map Location
1	BOB SCOTT	7200	May-Oct	A,H,T,U	*	F,A,K	A				10	26,28	A4
2	BIG CREEK	6900	May-Oct	A,H,T,U	*	F,A,K	A				6	1,2,16,26,28	B4
3	KINGSTON	6900	May-Oct	A,H,T,U	*	F,A,K	A				12	1,2,4,16,17,26,28	B4
4	COLUMBINE	9000	May-Oct	A,H,T,U	*		B				5	1,2,16,17,21,26,27	D3
5	NORTH & SOUTH TWIN	6400	May-Oct				A					2,16,17,21	D3
6	COW CANYON	8000	May-Oct				A					17,21	E3
7	PEAVINE & TOM'S CANYONS	7000	May-Oct									1,17,21	E3
8	PEAVINE	6700	May-Oct	A,H,T,U			B				11	1,2,26,28	F3
9	PINE CREEK	7600	May-Oct	A,H,T,U		A,H,T,U	A				22	1,2,17,21,26,28	E5
10	MOSQUITO CREEK	7100	May-Oct									1,17,21	E6
11	BARLEY CREEK	7700	May-Oct	A,H,T			A					1,2,17,21,26	F6
12	SAN JUAN CREEK	7600	May-Oct	A,H,T,U	*		A				19	1,2,16,17,26,28	C3
13	WASHINGTON CREEK	7200	May-Oct	A,H,T,U							3	2,16,17,26,28	C3
14	TOQUIMA CAVE	7800	May-Oct	A,H	A,H		A				4	14,26,27	C5

KEY TO RECREATION SITE INFORMATION

Fees (Camping, Picnicking and Group):
 F = Fee Charged

Modification of Facilities to Assist Users With Physical Impairments:

- A = Facilities not modified.
- B = Limited modification - At least one unit has been modified, but modification may not be sufficient to be usable by many individuals who are confined to a wheelchair.
- C = Significant modification - At least one unit has been modified to allow use by most individuals who are confined to a wheelchair.

Reservations (Camping, Picnicking, Group):

- H = Non-reservation area.
- J = Reservation accepted/recommended.
- K = Reservation required.
- L = One or more units reserved until 6 pm for handicapped use.

Type of Facilities Available (Camping):

- T = Tents
- U = Trailers
- V = Dispersed Camping Adjacent

Special Features Located Within One Mile of the Site:


- 1 = Fishing
- 2 = River or stream
- 3 = Reservoir or lake (powerboats permitted)
- 4 = Reservoir or lake (no powerboats)
- 5 = Boat ramp
- 6 = Boat rental
- 7 = Floating, rafting, kayaking
- 8 = Swimming
- 9 = Marina
- 10 = Store
- 11 = Resort
- 12 = Restaurant
- 13 = Museum
- 14 = Cave
- 15 = Ghost town
- 16 = Canyon
- 17 = Trailhead
- 18 = Historic trail
- 19 = Nature trail
- 20 = Accessible by trail or boat only
- 21 = Wilderness access
- 22 = Waterfalls
- 23 = Geological area
- 24 = Handicapped facilities
- 25 = Evening program
- 26 = Scenic drive
- 27 = Timbered setting
- 28 = Open setting
- 29 = Groomed snowmobile trail
- 30 = Groomed cross-country ski trail
- 31 = Warming hut

FOR MORE INFORMATION

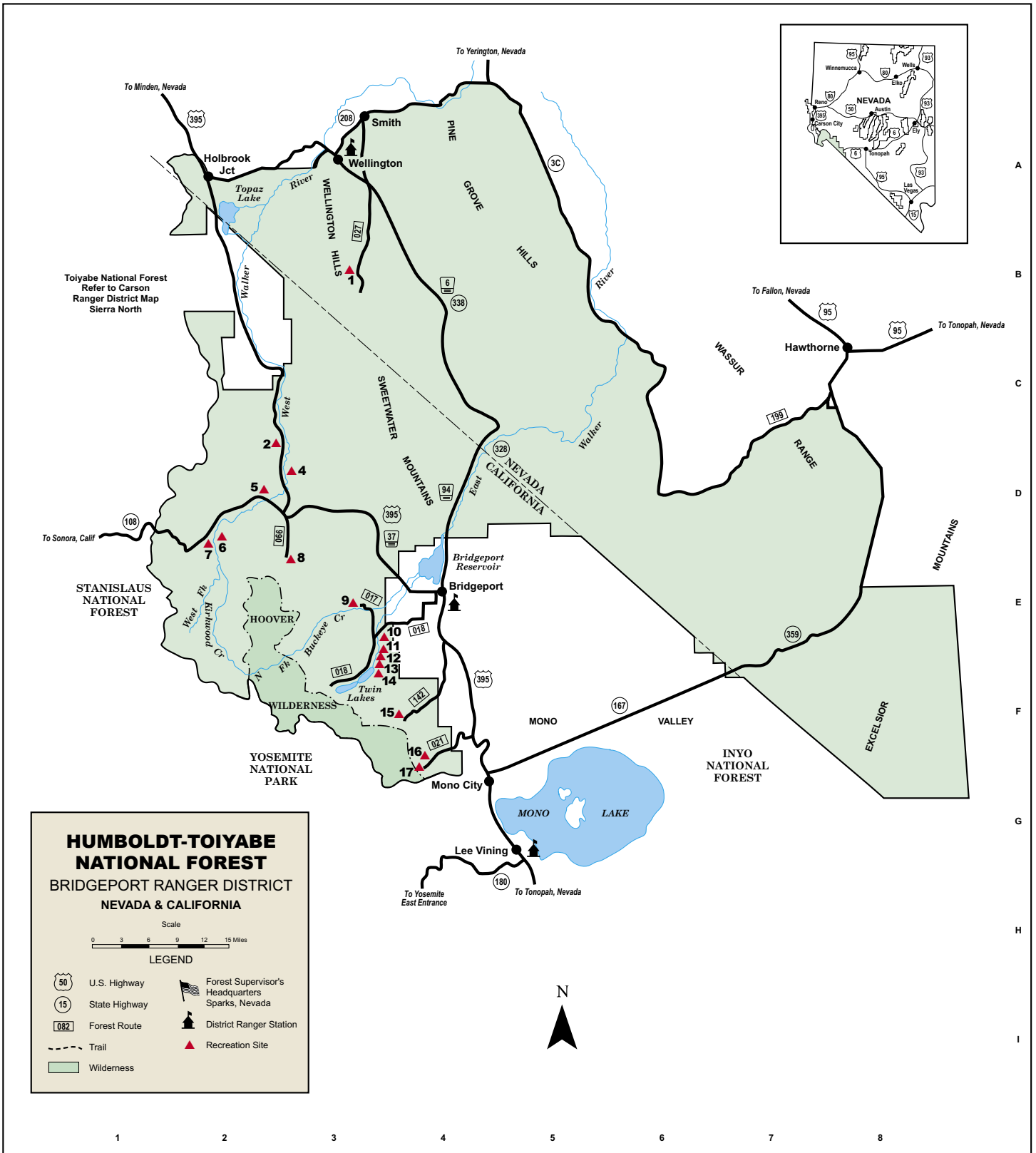
If you would like more information or detailed maps of the Humboldt-Toiyabe National Forest, please contact one of the following:

Austin Ranger District
 100 Midas Canyon Road
 PO Box 130
 Austin, NV 89310-0130
 (775) 964-2671

Tonopah Ranger District
 1400 South Erie Main Street
 PO Box 3940
 Tonopah, NV 89049-3940
 (775) 482-6286



Humboldt-Toiyabe National Forest




HUMBOLDT-TOIYABE NATIONAL FOREST

Bridgeport Ranger District

Recreation Site Information

Location	Name	Elevation in Feet	Season Of Use	Camping	Picnicking	Group	Drinking Water	Toilet	Holding Tank Disposal	Visitor Information	Number of Units	Special Features	Map Location
1	DESERT CREEK	6300	May-Oct	A,H,T,U			A				13	2,28	B3
2	BOOTLEG	6600	May-Sep	F,A,J,T,U			A	A			63	1,2,26,27	D3
4	CHRIS FLAT	6600	May-Oct	F,A,H,T,U			A	C			15	1,2,26	D3
5	SONORA BRIDGE	6800	May-Oct	F,A,J,T,U	A,H		A	A			23	1,2,26	D2
6	LEAVITT MEADOWS	7000	May-Oct	F,A,H,T,U			A	A			16	1,2,11,17	D2
7	LEAVITT MEADOWS TRAILHEAD	7000	Jun-Oct		B,H							1,2,11,17,22	E2
8	OBSIDIAN	7800	May-Oct	F,A,H,T,U			A				14	1,2,17,21	E3
9	BUCKEYE	7000	May-Oct	F,A,H,T,U			A	A			65	1,2,17	E3
10	HONEYMOON FLAT	7000	May-Oct	F,A,J,T,U			A	A			47	1,2	E3
11	ROBINSON CREEK	7000	May-Oct	F,A,J,T,U			A	A	A		54	1,2,25,27	F3
12	PAHA	7000	May-Sep	F,A,K,T,U			A	A			22	1,2,25,27	F3
13	CRAGS	7100	May-Oct	F,C,J,T,U		F,A,K,T,U	B	C			27	1,2,3,5,6,11,24	F3
14	LOWER TWIN LAKES	7000	May-Oct	F,A,K,T,U			A	A			15	1,2,3,5,6,11	F3
15	GREEN CREEK	7500	May-Sep	F,A,T,H,U		F,A,K,T,U	A	A			11	1,2,17,21,27	F4
16	VIRGINIA LAKES TRAILHEAD	9500	Jun-Sep		B,H		A				4	1,2,3,11,17,21	F4
17	TRUMBULL LAKE	9500	Jun-Sep	F,A,J,T,U			A	A			45	1,2,3,11,17,21	F4



KEY TO RECREATION SITE INFORMATION

Fees (Camping, Picnicking and Group):
F = Fee Charged

Modification of Facilities to Assist Users With Physical Impairments:

- A = Facilities not modified.
- B = Limited modification - At least one unit has been modified, but modification may not be sufficient to be usable by many individuals who are confined to a wheelchair.
- C = Significant modification - At least one unit has been modified to allow use by most individuals who are confined to a wheelchair.

Reservations (Camping, Picnicking, Group):

- H = Non-reservation area.
- J = Reservation accepted/recommended.
- K = Reservation required.
- L = One or more units reserved until 6 pm for handicapped use.

Type of Facilities Available (Camping):

- T = Tents
- U = Trailers

Special Features Located Within One Mile of the Site:

- 1 = Fishing
- 2 = River or stream
- 3 = Reservoir or lake (powerboats permitted)
- 4 = Reservoir or lake (no powerboats)
- 5 = Boat ramp
- 6 = Boat rental
- 7 = Floating, rafting, kayaking
- 8 = Swimming
- 9 = Marina
- 10 = Store
- 11 = Resort
- 12 = Restaurant
- 13 = Museum
- 14 = Cave
- 15 = Ghost town
- 16 = Canyon
- 17 = Trailhead
- 18 = Historic trail
- 19 = Nature trail
- 20 = Accessible by trail or boat only
- 21 = Wilderness access
- 22 = Waterfalls
- 23 = Geological area
- 24 = Handicapped facilities
- 25 = Evening program
- 26 = Scenic drive
- 27 = Timbered setting
- 28 = Open setting

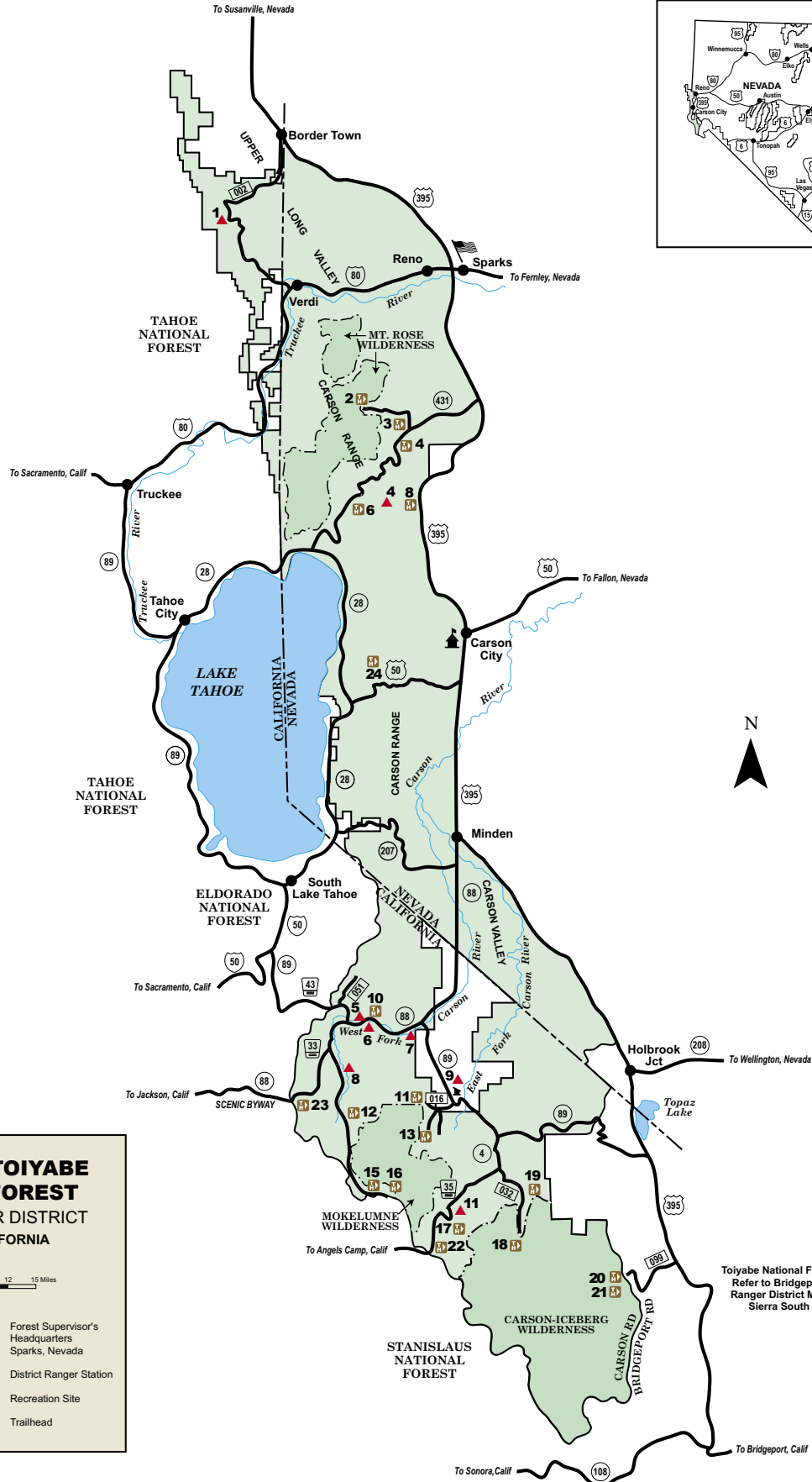
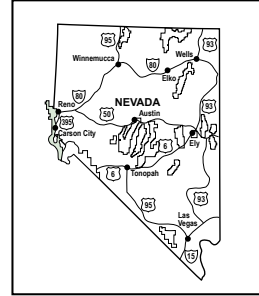
FOR MORE INFORMATION

If you would like more information or detailed maps of the Humboldt-Toiyabe National Forest, please contact one of the following:

Bridgeport Ranger District
Highway 395
HCR 1 Box 1000
Bridgeport, CA 93517
(760) 932-1299



Humboldt-Toiyabe National Forest



A
B
C
D
E
F
G
H
I
J
K

HUMBOLDT-TOIYABE NATIONAL FOREST
CARSON RANGER DISTRICT
NEVADA & CALIFORNIA

Scale
 0 3 6 9 12 15 Miles

LEGEND

	U.S. Highway		Forest Supervisor's Headquarters Sparks, Nevada
	State Highway		District Ranger Station
	Forest Route		Recreation Site
	Trail		Trailhead
	Special Area		



1 2 3 4 5 6 7 8

HUMBOLDT-TOIYABE NATIONAL FOREST

Carson Ranger District

Recreation Site Information

Location	Name	Elevation in Feet	Season Of Use	Camping	Picnicking	Group	Drinking Water	Toilet	Holding Tank Disposal	Visitor Information	Number of Units	Special Features	Map Location
1	LOOKOUT	6700	Jun-Sep	F,A,T,U		F,A,T,U	A				22 2		B3
4	MT. ROSE	8900	Jun-Sep	F,A,J,T,U			A	A			24 17,21,26,27		D5
5	KIT CARSON	6900	Jun-Sep	F,A,H,T,U			A	A			12 1,2,11,26,27		H5
6	SNOWSHOE SPRINGS	6600	Jun-Sep	F,A,H,T			A	A			13 1,2,11,26,27		H5
7	CRYSTAL SPRINGS	6000	May-Sep	F,A,J,T,U			A	A			22 1,2,26,27		H5
8	HOPE VALLEY	7300	Jun-Sep	F,A,J,T,U			A	A			20 1,2,26,27		H4
9	MARKLEEVILLE	5500	May-Sep	F,A,H,J,T			A	A			10 1,2,7,10,12,13,16,26,27		I5
11	SILVER CREEK	6800	Jun-Sep	F,A,J,T,U			A	B			22 1,2,26,27		J5
TRAILHEADS													
TH2	THOMAS CREEK	7500	Apr-Nov					C			17,21		C4
TH3	WHITES CREEK	6900	Apr-Nov					C			17,21		C5
TH4	GALENA CREEK	6400	All Year					B			17,21		C5
TH6	TAHOE MEADOWS	8700	All Year					B			17,19,21		D4
TH8	DAVIS CREEK	5300	Apr-Nov					B			17		D5
TH10	HORSETHIEF	6600	May-Sep								17		H5
TH11	CHARITY VALLEY EAST	5800	May-Oct								17		I5
TH12	CHARITY VALLEY WEST	7800	Jun-Sep								17		I4
TH13	THORNBURG CANYON	6200	May-Oct								17,21		I5
TH15	TAMARACK	8000	Jun-Sep					C			17,21		I5
TH16	WET MEADOWS	8000	Jun-Sep								21		I5
TH17	NOBLE CANYON	7000	May-Sep								21		J5
TH18	WOLF CREEK	6800	Apr-Nov					A			17,21		J6
TH19	HIGH TRAIL/CARSON RIVER	6400	Apr-Nov					A			17,21		I6
TH20	SNODGRASS	8200	Jun-Sep								17,21		J7
TH21	CORRAL VALLEY	8100	Jun-Sep								17,21		J7
TH22	EBBETTS PASS	8600	Jun-Sep								17,21		J5
TH24	SPOONER SUMMIT	7300	Jun-Nov					C			17		E4

KEY TO RECREATION SITE INFORMATION

Fees (Camping, Picnicking and Group):
F = Fee Charged

Modification of Facilities to Assist Users With Physical Impairments:

- A = Facilities not modified.
- B = Limited modification - At least one unit has been modified, but modification may not be sufficient to be usable by many individuals who are confined to a wheelchair.
- C = Significant modification - At least one unit has been modified to allow use by most individuals who are confined to a wheelchair.

Reservations (Camping, Picnicking, Group):

- H = Non-reservation area.
- J = Reservation accepted/recommended.
- K = Reservation required.
- L = One or more units reserved until 6 pm for handicapped use.

Type of Facilities Available (Camping):

- T = Tents
- U = Trailers

Special Features Located Within One Mile of the Site:

- 1 = Fishing
- 2 = River or stream
- 3 = Reservoir or lake (powerboats permitted)
- 4 = Reservoir or lake (no powerboats)
- 5 = Boat ramp
- 6 = Boat rental
- 7 = Floating, rafting, kayaking
- 8 = Swimming
- 9 = Marina
- 10 = Store
- 11 = Resort
- 12 = Restaurant
- 13 = Museum
- 14 = Cave
- 15 = Ghost town
- 16 = Canyon
- 17 = Trailhead
- 18 = Historic trail
- 19 = Nature trail
- 20 = Accessible by trail or boat only
- 21 = Wilderness access
- 22 = Waterfalls
- 23 = Geological area
- 24 = Handicapped facilities
- 25 = Evening program
- 26 = Scenic drive
- 27 = Timbered setting
- 28 = Open setting

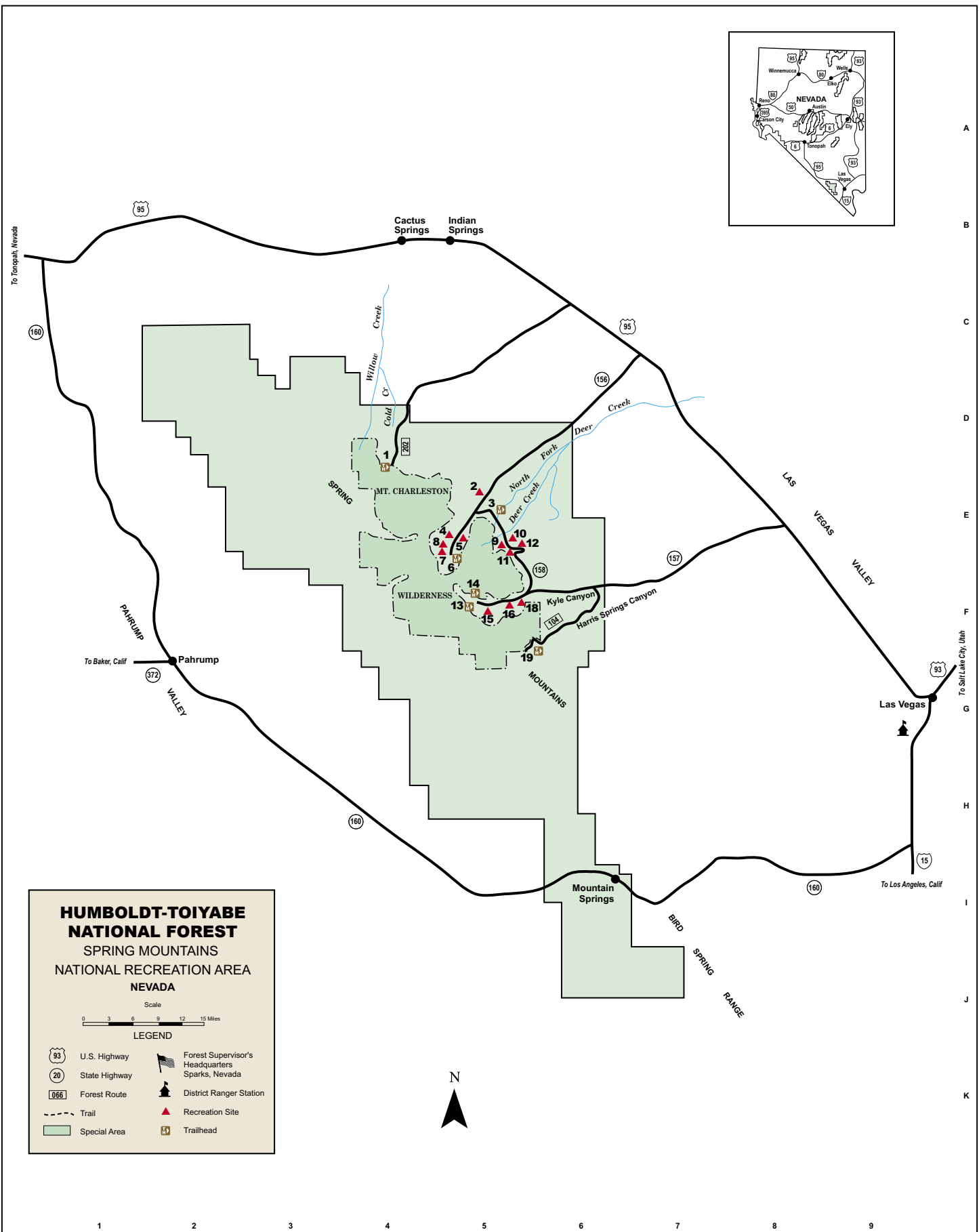
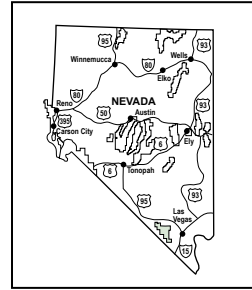
FOR MORE INFORMATION

If you would like more information or detailed maps of the Humboldt-Toiyabe National Forest, please contact one of the following:

Carson Ranger District
1536 South Carson Street
Carson City, NV 89701
(775) 882-2766



Humboldt-Toiyabe National Forest



HUMBOLDT-TOIYABE NATIONAL FOREST
 SPRING MOUNTAINS NATIONAL RECREATION AREA
 NEVADA

Scale
 0 3 6 9 12 15 Miles

LEGEND

	U.S. Highway		Forest Supervisor's Headquarters Sparks, Nevada
	State Highway		District Ranger Station
	Forest Route		Recreation Site
	Trail		Trailhead
	Special Area		



HUMBOLDT-TOIYABE NATIONAL FOREST

Spring Mountains National Recreation Area

Recreation Site Information

Location	Name	Elevation in Feet	Season Of Use	Camping	Picnicking	Group	Drinking Water	Toilet	Holding Tank Disposal	Visitor Information	Number of Units	Special Features	Map Location
1	BONANZA TRAILHEAD	8100	All year								17,21		D4
2	SAWMILL	7600	All year								17		E5
3	DESERT VIEW TRAILHEAD	8200	All year								17,19		E5
4	OLD MILL	8300	May-Oct		F,A,H	F,A,H	A	A	A	A	74	16,26,27,30	E5
5	FOXTAIL	8300	May-Oct			F,A,K	A	A	A		3	16,26,29	E5
6	BRISTLECONE TRAILHEAD	8600	May-Oct									17,21,26,28,30	F5
7	DOLOMITE	8500	May-Oct	F,A,J,T,U			A	A			31	16,17,21,26,27	F5
8	McWILLIAMS	8500	May-Oct	F,A,J,T,U			A	A			40	16,17,21,26,27	F5
9	DEER CREEK	8200	All year		A,H		A	C			8	2,26,27	E5
10	MAHOGANY GROVE	8000	May-Oct			F,A,K	A	A			2	26	E5
11	MT. CHARLESTON NORTH	8200	Apr-Nov									17,21,26	E5
12	HILL TOP	8400	May-Oct	F,C,J,T,U			B				35	26,27	E5
13	MARY JANE TRAILHEAD	7900	Apr-Nov					B				16,17,22	F5
14	TRAIL CANYON TRAILHEAD	7900	Apr-Nov									16,17,21	F5
15	CATHEDRAL ROCK	7600	May-Oct		F,A,H	F,A,K	A	A			77	11,16,17,21,26,27	F5
16	FLETCHER VIEW	7000	May-Oct	F,C,H,T,U			B	C	A	12	16,17,21,26,27	F5	
18	KYLE CANYON	6900	May-Oct	F,B,J,T,U			B	C	A	25	16,17,21,26,27	F5	
19	GRIFFITH PEAK TRAILHEAD	8200	Apr-Nov									17,21	G5

KEY TO RECREATION SITE INFORMATION

Fees (Camping, Picnicking and Group):
F = Fee Charged

Modification of Facilities to Assist Users With Physical Impairments:

- A = Facilities not modified.
- B = Limited modification - At least one unit has been modified, but modification may not be sufficient to be usable by many individuals who are confined to a wheelchair.
- C = Significant modification - At least one unit has been modified to allow use by most individuals who are confined to a wheelchair.

Reservations (Camping, Picnicking, Group):

- H = Non-reservation area.
- J = Reservation accepted/recommended.
- K = Reservation required.
- L = One or more units reserved until 6 pm for handicapped use.

Type of Facilities Available (Camping):

- T = Tents
- U = Trailers

Special Features Located Within One Mile of the Site:

- 1 = Fishing
- 2 = River or stream
- 3 = Reservoir or lake (powerboats permitted)
- 4 = Reservoir or lake (no powerboats)
- 5 = Boat ramp
- 6 = Boat rental
- 7 = Floating, rafting, kayaking
- 8 = Swimming
- 9 = Marina
- 10 = Store
- 11 = Resort
- 12 = Restaurant
- 13 = Museum
- 14 = Cave
- 15 = Ghost town
- 16 = Canyon
- 17 = Trailhead
- 18 = Historic trail
- 19 = Nature trail
- 20 = Accessible by trail or boat only
- 21 = Wilderness access
- 22 = Waterfalls
- 23 = Geological area
- 24 = Handicapped facilities
- 25 = Evening program
- 26 = Scenic drive
- 27 = Timbered setting
- 28 = Open setting

FOR MORE INFORMATION

If you would like more information or detailed maps of the Humboldt-Toiyabe National Forest, please contact the following:

Spring Mountains National Recreation Area
4701 North Torrey Pines Drive
Las Vegas NV 89130
(702) 515-5400




UNITED STATES DEPARTMENT OF AGRICULTURE
FOREST SERVICE
FEDERAL OFFICE BUILDING
324 25TH STREET
OGDEN, UTAH 84401

TO:

23.121.400.05/90
Revised/Reprint 2004

United States
Department of
Agriculture
Forest
Service
Intermountain
Region
Ogden, Utah

Camping and Picnicking on the National Forests of Nevada & Eastern California



THE NATIONAL FORESTS
America's
Great
Outdoors