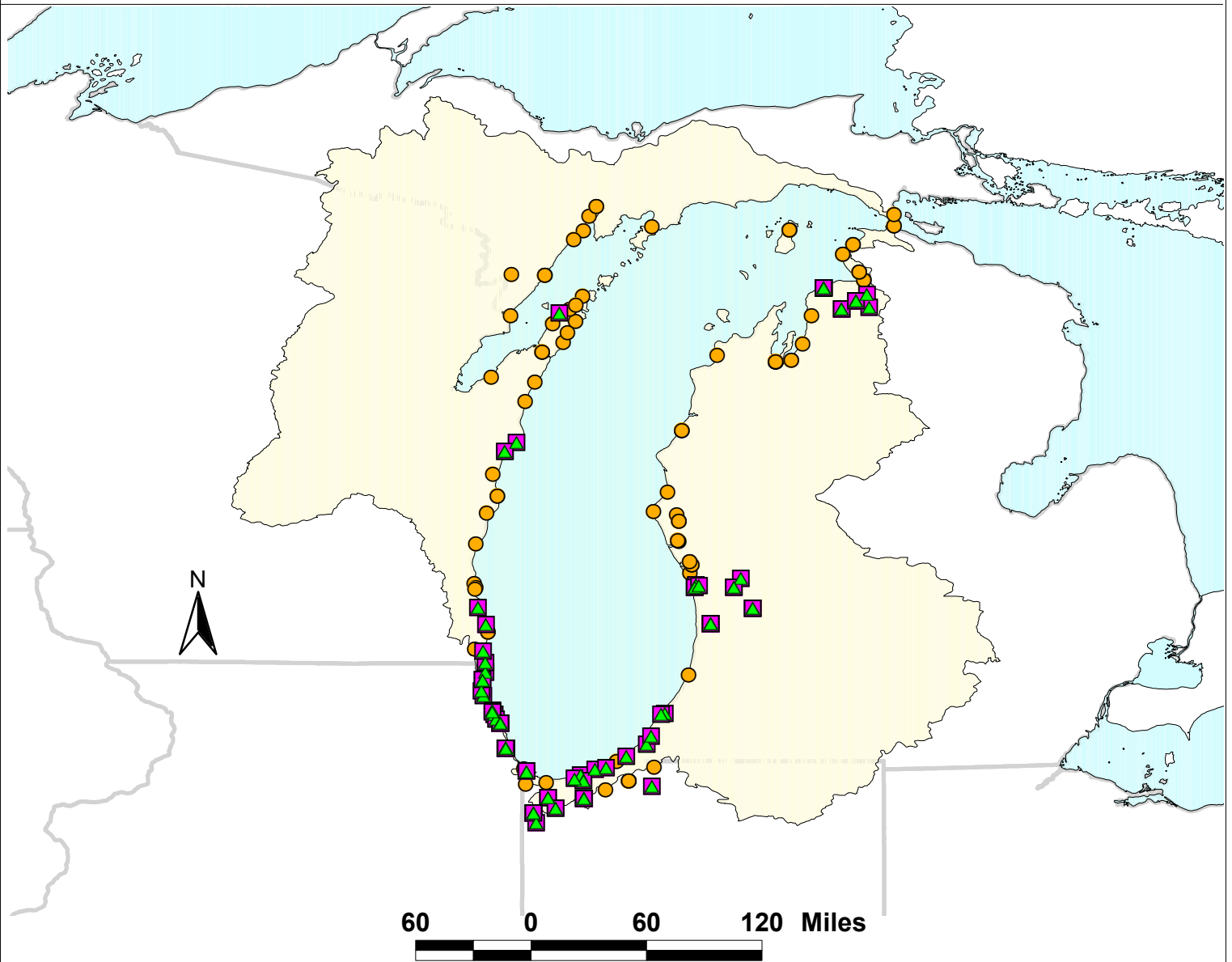








Lake Michigan Beaches Monitored in 1999



-  **Monitoring less than once a week**
-  **Monitoring once a week and more**
-  **No information reported**
-  **Great Lakes**
-  **Lake Michigan Watershed**
-  **State Boundaries**

Please direct comments to:
Holiday Wirick
wirick.holiday@epa.gov
(312)353-6704
Data source: National Health
Protection Survey of Beaches 1999



Map Created by:
Martha Avilés-Quintero
USEPA Region 5
04/05/01