


Refuge Signs - Know Their Meaning!



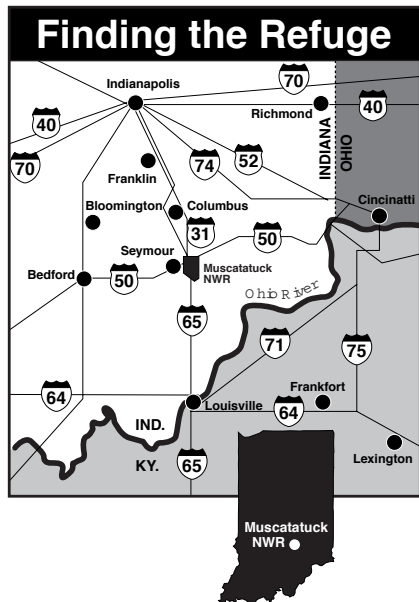
Boundary Sign
Entry by permission only



Sanctuary Area Sign
Off limits to the public unless otherwise specified



Public Fishing Sign
Area open to fishing



Muscatatuck National Wildlife Refuge
12985 E. U.S. Hwy 50
Seymour, IN 47274-8518
812/522-4352 FAX 522-6826
<http://midwest.fws.gov/muscatatuck>

Email us at: Muscatatuck@fws.gov

Hearing impaired persons may contact Muscatatuck through the Federal Relay Number at 1 800/877 8339.


U.S. Fish & Wildlife Service
1 800/344 WILD
<http://www.fws.gov/>



Muscatatuck

National Wildlife Refuge

Fishing Regulations

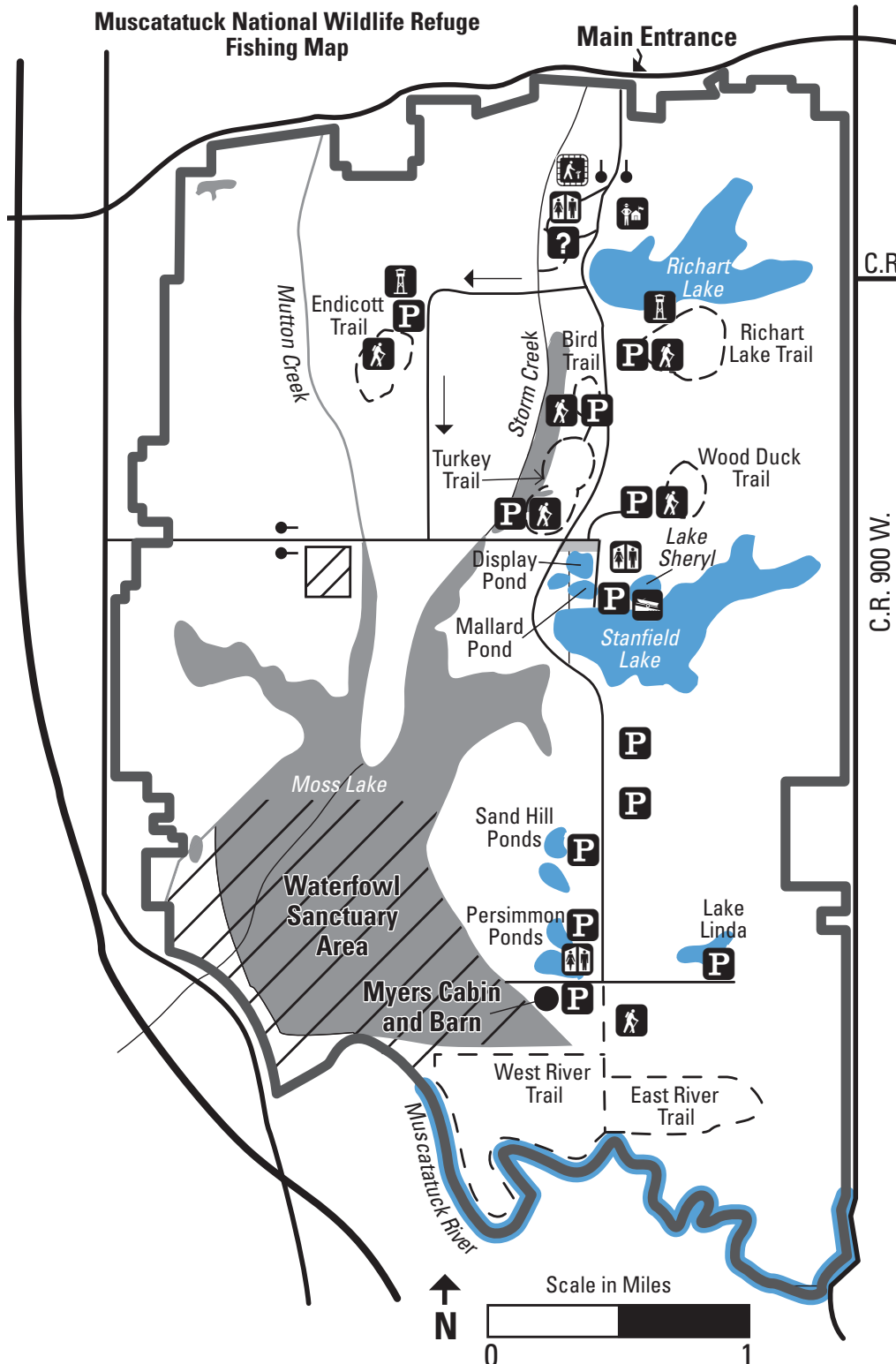


Special Conditions

Fishing is permitted on designated "Public Fishing Areas" year-round in accordance with state regulations subject to the following conditions:

- Designated fishing areas are Richart Lake, Stanfield Lake, Display Pond, Mallard Pond, Lake Sheryl, Sandhill Ponds, Persimmon Ponds, Lake Linda and the north bank of the Muscatatuck River (excluding the closed area). Designated areas are marked with "Public Fishing Area" signs.
- Only fishing with rod-and-reel and pole-and-line is permitted.
- Boats are permitted only on Stanfield Lake. The use of gasoline-powered or electric-powered motors is not permitted.
- Belly boats and float tubes are only permitted on Stanfield and Richart Lakes.
- The taking of frogs and turtles is not permitted.

Muscatatuck National Wildlife Refuge Fishing Map



Daily Catch Limits

- n No limit on bluegill, green sunfish or bullheads.
- n Limit of 25 crappie and 25 redear per day.
- n Limit of 5 largemouth bass per day, and the minimum keeping size for largemouth bass is 14 inches.
- n Limit of 10 channel catfish per day caught in lakes.

Map Legend

- Parking
- Visitor Center
- Restrooms
- Refuge Office
- Boat Launch
- Hiking Trail
- Interpretive Trail
- Overlook Structure
- Refuge Boundary
- Refuge Roads
- Open to Fishing
- Closed Area
- Gates