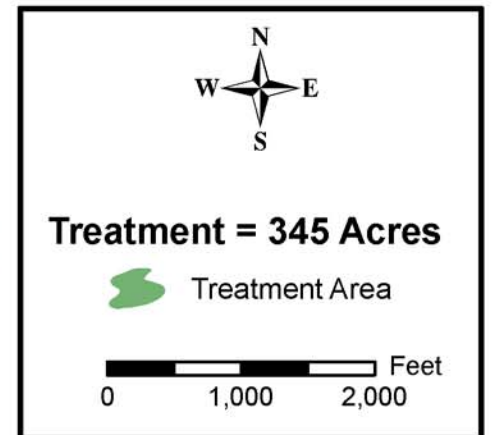
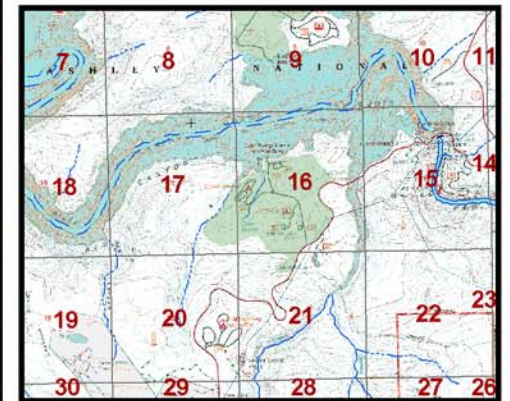
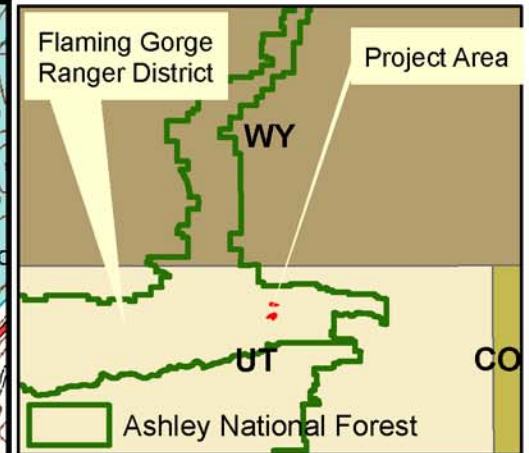
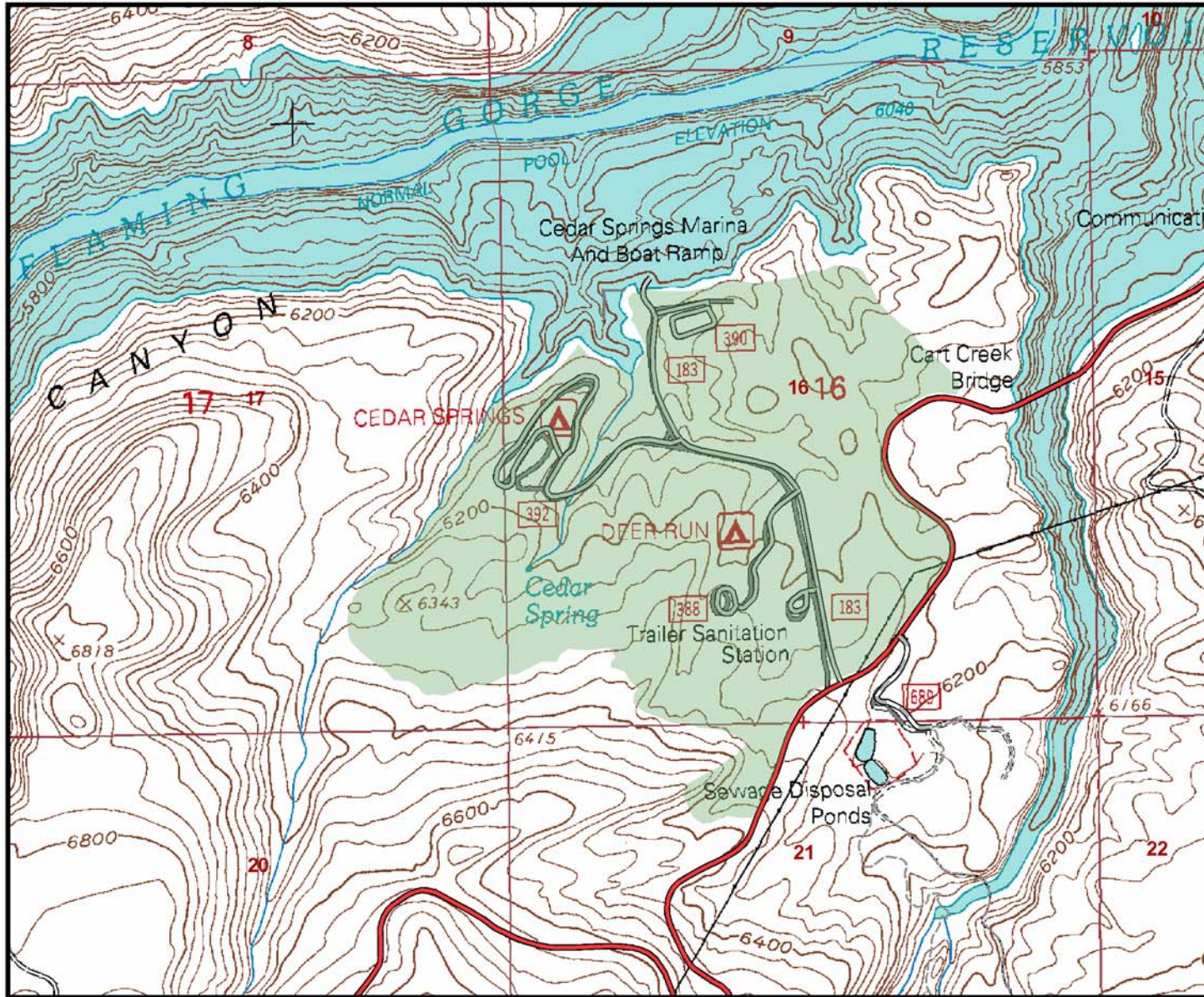


Proposed Cedar Springs-Deer Run-Mustang Campgrounds Fuels Reduction Project (Cedar Springs Portion)



Project Name: Proposed Cedar Springs-Deer Run-Mustang Campgrounds Fuels Reduction Project		
Project Location: Township(s): T2N Range(s): R22E Section(s): 16, 17, 21		
Baseline & Meridian: Salt Lake State: Utah County: Daggett		
Map Projection: UTM Zone 12N, NAD 1983	Nominal Map Scale: 1:17000	
Drawn By: A. Zobell, Range Specialist	Date Drawn: 20 March 2007	
File Location: C:/workspace/projects/CedarMustang/Proposed Cedar Springs_3_20_2007.mxd		

