



TANZANIA


Administrative Divisions

Scale 1:5,000,000
0 100 200 km

Digital Cartography by M C Shand
University of Glasgow 2001.

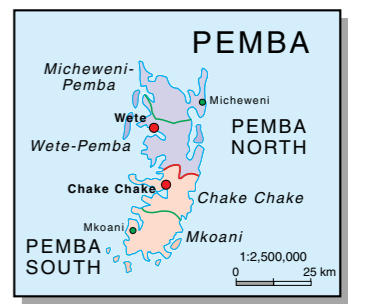
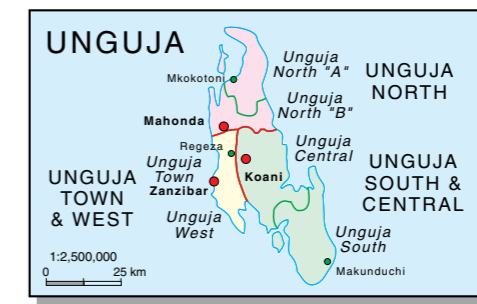
TANZANIA

Digital National Atlas



POLITICAL

Regions (25)	Regional Capital Administrative	Land Area (Sq. Km.)	Number of Districts Urban & Rural	Number of Wards Urban & Rural
Arusha	Arusha	82,306	8	141
Coast	Kibaha	32,407	5	70
Dar es Salaam	Dar es Salaam	1,393	3	52
Dodoma	Dodoma	41,311	4	121
Iringa	Iringa	56,864	6	113
Kagera	Bukoba	28,388	6	111
Kigoma	Kigoma	37,037	4	81
Kilimanjaro	Moshi	13,309	6	103
Lindi	Lindi	66,046	5	127
Mara	Musoma	19,566	5	80
Mbeya	Mbeya	60,350	7	135
Morogoro	Morogoro	70,799	5	137
Mtwara	Mtwara	16,707	4	97
Mwanza	Mwanza	19,592	6	159
Rukwa	Sumbawanga	68,635	4	68
Ruvuma	Songea	63,498	4	84
Shinyanga	Shinyanga	50,781	6	118
Singida	Singida	49,341	4	86
Tabora	Tabora	76,151	5	134
Tanga	Tanga	26,808	6	138
Mainland	20	881,289	103	2,105
Pemba North	Wete	574	2	30
Pemba South	Chake Chake	332	2	34
Unguja North	Mahonda	470	2	50
Unguja South & Central	Koani	854	2	54
Unguja Town & West	Zanzibar	230	2	60
Zanzibar	5	2460	10	228
Tanzania	25	883,749	113	2,333



Map based on third edition 1:2,000,000 topographic map produced by the Surveys and Mapping Division, Ministry of Lands, Housing and Urban Development, Dar es Salaam, Tanzania, 1991. Data capture and map design undertaken with with ArcInfo, ArcView, MapData, Adobe Illustrator and Mapublisher.

Digital Cartography and G.I.S. by M C Shand, Senior Cartographer, Department of Geography & Topographic Science, University of Glasgow, Glasgow, Scotland, U.K., 1996-99.