











FS Roads to Upgrade to Level 3

FS Roads to Upgrade to Level 3

FS Roads to Upgrade to Level 3

Rim Lakes Analysis Area
Black Mesa Ranger District
Apache-Sitgreaves NFs
 Proposed Forest Road Upgrade (View 2)

	National Forest Boundary		5 - High Degree of User Comfort
	Project Boundary		4 - Moderate Degree of User Comfort
	State Highway		3 - Suitable for Passenger Cars
	Other Owner		2 - High Clearance Vehicles
	Reservoirs		FS Roads to Upgrade

Miles
 0 0.25 0.5 0.75 1

Map 3 of 4
 NAD 1983 UTM Zone 12N

