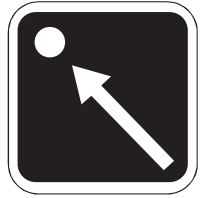


# Ozark-St. Francis National Forests

*Buffalo Ranger District*

## Alum Cove Natural Bridge Geological Area

Point of Interest  
Hiking  
Picnicking  
Geology



Southern National Forests

Arkansas

September 2005

### Attractions:

The Buffalo Ranger District is located within the heart of the Ozarks. Visitors can view picturesque rock bluffs and hike wooded hillsides.

Outstanding among the many natural features of the Ozark National Forest is the huge stone arch that forms a natural bridge at Alum Cove. The natural arch is all that remains of what was a quartz sandstone cave. The arch is 130 feet long and 20 feet wide. The weathering process of wind, rain and ice formed the opening between the arch and rock overhang.

Early settlers reportedly used this arch to move their wagons and livestock across the streambed during wet weather. Water and wind also shaped other interesting rock formations along the bluff line across the cove, including the caves or overhangs. Native Americans used these rock overhangs for shelter while on hunting trips. At one time free-roaming goats inhabited the caves, giving the formations the local name, "goat houses."

The Alum Cove Natural Bridge Area is designed primarily for visitors to be close to nature. The area offers picnic facilities and the Alum Cove National Recreation Trail for your enjoyment. This looping trail wanders past the natural arch, across a small stream and to the bluff line with overhangs. The entire trail is 1.1 miles long and takes about 1 hour to walk. Visitors may also take a short 30-minute round trip hike for 0.4 miles to view the arch.

### Facilities:

- Group Picnic Pavilion.
- 7 picnic tables with fire rings.
- Vault toilets.
- Drinking water available April through September.
- 1.1-mile nature trail.
- Accessible trail in picnic area.
- Camping not permitted.

**Fees:** User fees and regulations are posted at the self-service pay station.

**Location:** From Jasper, take Arkansas 7 south for 15 miles, turn west on Arkansas 16 and go 1 mile, turn northwest on Newton County Road NE28 and go 3 miles.

**Surrounding Areas:** Other scenic areas nearby are the Upper Buffalo Wilderness, Richland Creek Wilderness and Arkansas Scenic 7 and 21 Byways and the Ozark Highlands Trail. Points of interest include Sam's Throne and Glory Hole.

### For more information, contact:

Buffalo Ranger District  
P.O. Box 427, Highway 7 North  
Jasper, AR 72641 (870) 446-5122

The U.S. Department of Agriculture (USDA) prohibits discrimination in all its programs and activities on the basis of race, color, national origin, age, disability, and where applicable, sex, marital status, familial status, parental status, religion, sexual orientation, genetic information, political beliefs, reprisal, or because all or a part of an individual's income is derived from any public assistance program. (Not all prohibited bases apply to all programs.) Persons with disabilities who require alternative means for communication of program information (Braille, large print, audiotape, etc.) should contact USDA's TARGET Center at (202) 720-2600 (voice and TDD). To file a complaint of discrimination write to USDA, Director, Office of Civil Rights, 1400 Independence Avenue, S.W., Washington, D.C. 20250-9410 or call (800) 795-3272 (voice) or (202) 720-6382 (TDD). **USDA is an equal opportunity provider and employer.**

**Ozark-St. Francis National Forests** <http://www.aokforests.com>

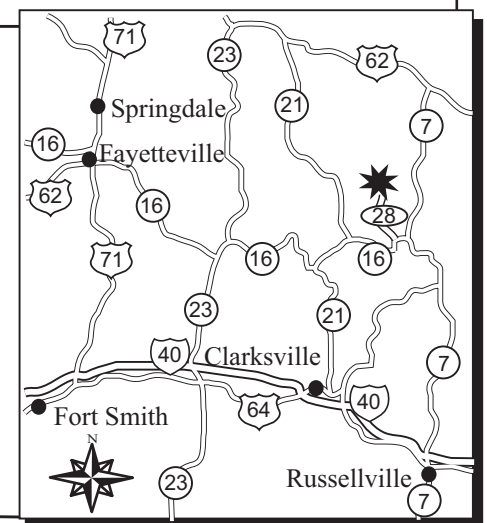
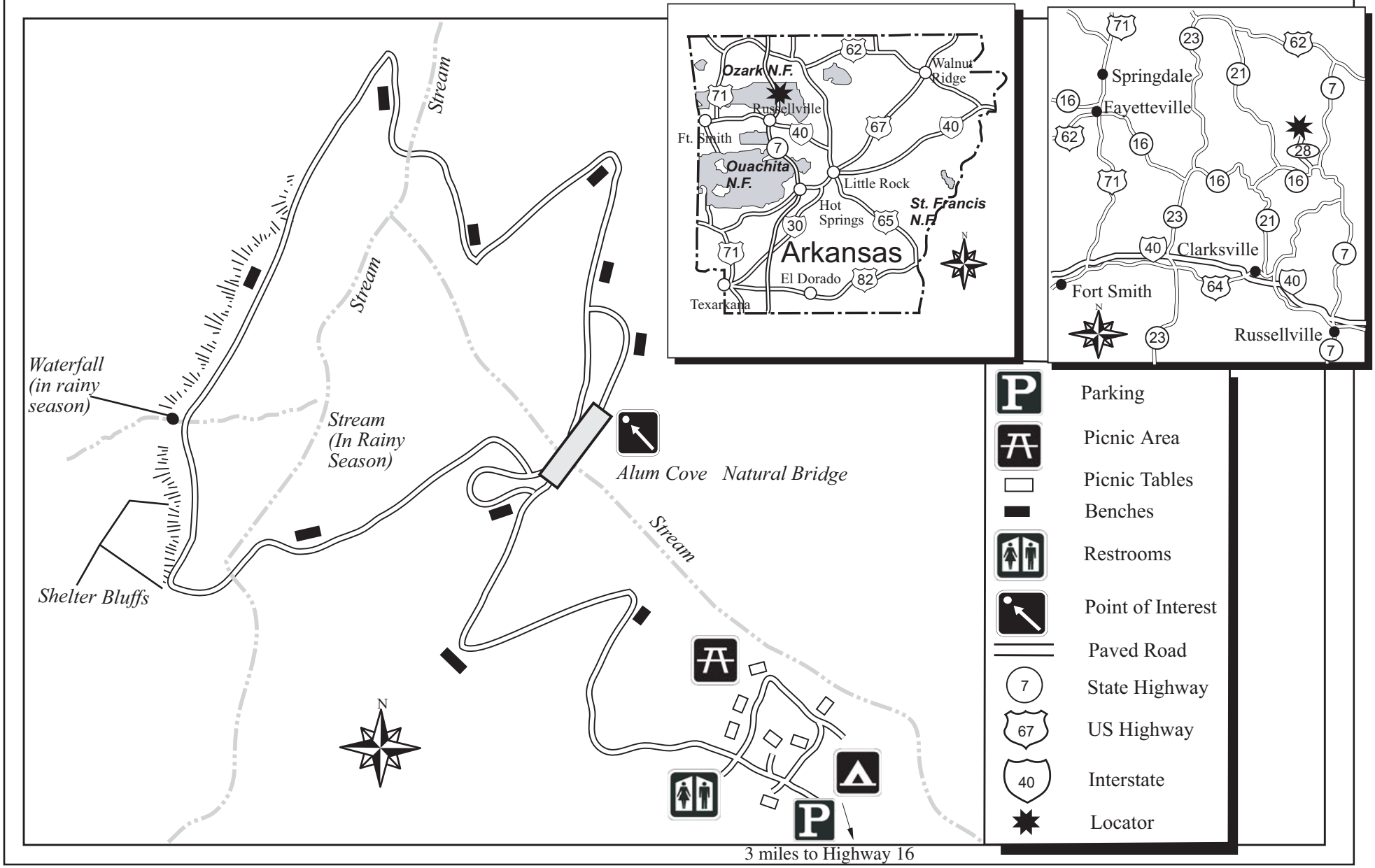

605 W. Main Street, Russellville, AR 72801

(479) 968-2354



# Alum Cove Natural Bridge Geological Area

Ozark - St. Francis National Forests



-  Parking
-  Picnic Area
-  Picnic Tables
-  Benches
-  Restrooms
-  Point of Interest
-  Paved Road
-  State Highway
-  US Highway
-  Interstate
-  Locator