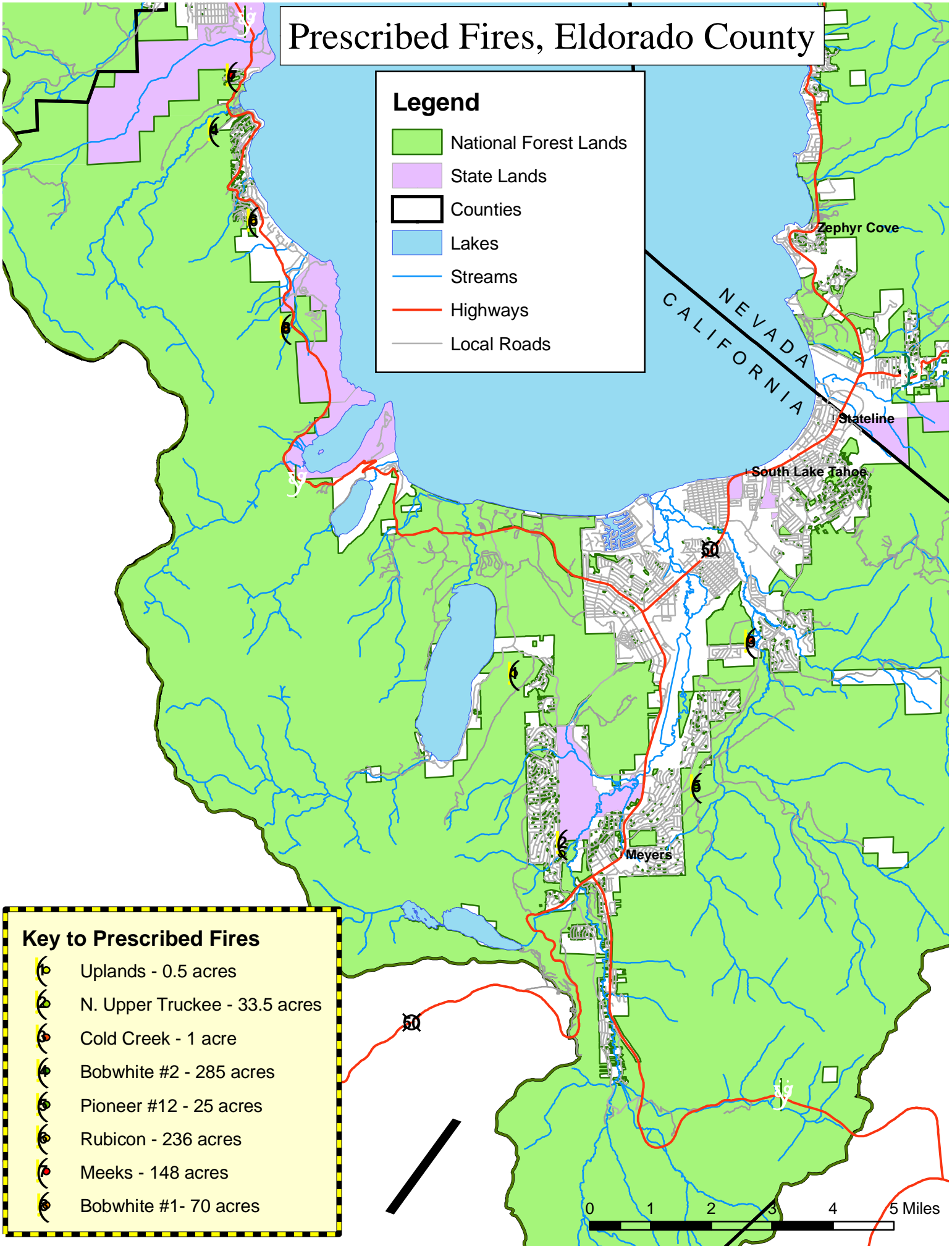










Prescribed Fires, Eldorado County

Legend

- National Forest Lands
- State Lands
- Counties
- Lakes
- Streams
- Highways
- Local Roads



Key to Prescribed Fires

-  Uplands - 0.5 acres
-  N. Upper Truckee - 33.5 acres
-  Cold Creek - 1 acre
-  Bobwhite #2 - 285 acres
-  Pioneer #12 - 25 acres
-  Rubicon - 236 acres
-  Meeks - 148 acres
-  Bobwhite #1 - 70 acres

