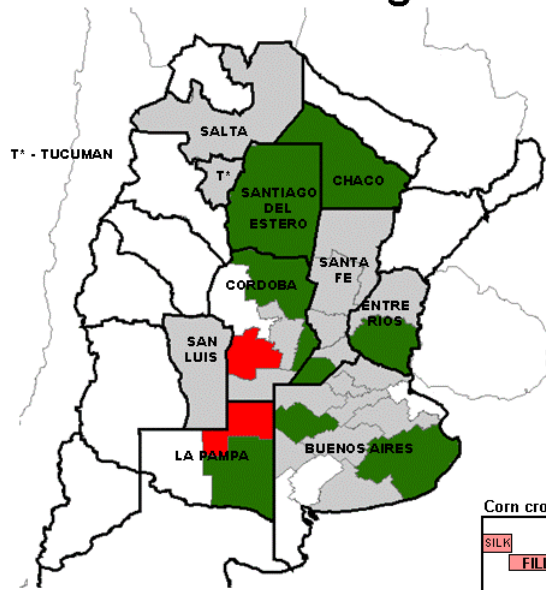
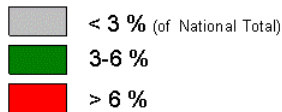


## Argentina Corn



**Corn Area**  
(2000/01 – 2003/04 Average)



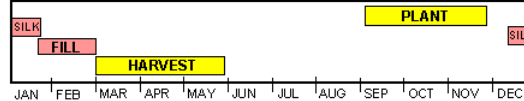
Source: SAGPyA Argentina

**\* Province-Level Area**  
(% total)

Buenos Aires	27
Cordoba	26
La Pampa	14
Santa Fe	12
Entre Rios	6
Chaco	4
Santiago Del Estero	3
San Luis	2
Tucuman	2
Salta	1
Other Provinces	2

\* 2000/01 to 2003/04 Average  
Source: SAGPyA Argentina

Corn crop calendar for most of Argentina



**USDA** World Agricultural Outlook Board  
Joint Agricultural Weather Facility

## Argentina Corn Production Statistics

Year (Marketing)	Yield mT/ha	Area Harvested (1000 HA)	Production (1000 MT)	TOTAL Mkt. Yr. Exports (1000 MT)
1993	4.17	2,400	10,000	4,100
1994	4.45	2,550	11,360	5,782
1995	4.11	2,700	11,100	7,494
1996	4.56	3,400	15,500	10,828
1997	6.10	3,175	19,360	12,222
1998	5.18	2,605	13,500	7,882
1999	5.55	3,100	17,200	11,923
2000	5.46	2,818	15,400	9,676
2001	6.00	2,450	14,700	10,864
2002	6.33	2,450	15,500	11,199
1998 to 2002 Average	5.70	2,685	15,260	10,309

Corn conversion factor is 39.37 bushels per metric ton.

Official USDA production statistics are subject to change.

**USDA** World Agricultural Outlook Board  
Joint Agricultural Weather Facility