

Fire Weather Information Board

The fire weather products displayed below can be found on the individual Geographic Area Coordination Centers (GACC) web sites. All GACC can be accessed from the National Interagency Coordination Center (NICC) at: <http://www.nifc.gov/nicc> by clicking on the national map. The individual GACC web site pages have standardized formatting that includes links to five primary components: **Incident Information, Predictive Services, Logistics / Dispatch, Administrative and Related Links**. Most of the products shown below can be found on the “**Predictive Services**” link displayed on the left hand side of the main web site page. *Click on the “Weather, Fuel/Fire Danger and Outlooks” links.*

Daily Fire Weather Forecast

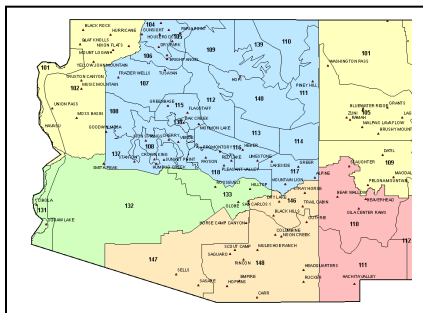
FIRE WEATHER PLANNING FORECAST FOR UTAH
NATIONAL WEATHER SERVICE SALT LAKE CITY UT
417 AM MDT WED JUL 23 2008

...DRY AIR MOVING IN TODAY...

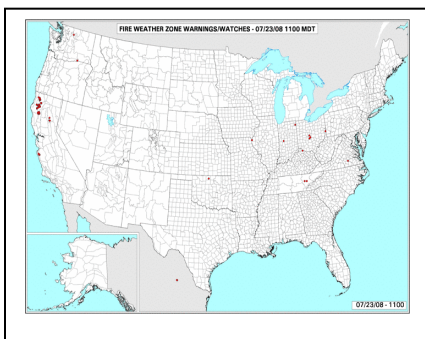
.BROADCAST DISCUSSION...DRIER AIR WILL BEGIN MOVING INTO THE AREA TODAY FROM THE WEST. INCREASED MOISTURE WILL START TO RETURN AGAIN FRIDAY AND INTO THE WEEKEND.

.DISCUSSION...DRY AIR WILL CONTINUE MOVING INTO MUCH OF THE STATE TODAY BEHIND A PACIFIC STORM THAT BROUGHT STRONG THUNDERSTORMS TO NORTHERN UTAH ON TUESDAY. THE DRY AIR WILL

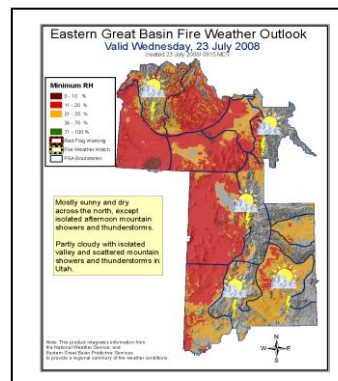
Fire Weather Zone Map



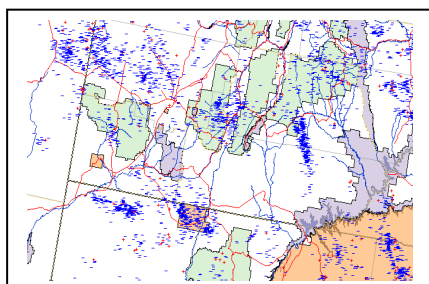
Spot Weather Forecast



Fire Weather Outlook



24 Hour Lightning Map



National Haines Index Map

