





**EXPLANATION**

- |   |  |
|---|--|
|  Reich Farm NPL Site |  Water pipeline |
|  Ciba-Geigy NPL Site |  Major road     |
|  Dover Township      |  Hydrography    |
|  Water body          |  Municipal well |
|   |  Storage tank   |

Notes: (1) Water pipelines range in diameter from 2 inches to 12 inches  
 (2) Roads, hydrography, and boundaries based on 1995 TIGER/Line data  
 (3) Pipeline from water-utility database (Flegal 1997)



**Dover Township Area, New Jersey  
 Water-Distribution System Model  
 Historical Reconstruction Analysis**

Maslia ML, Sautner JB, Aral MM, Gillig RE, Reyes JJ, Williams RC.  
 2001. Historical reconstruction of the water-distribution system serving  
 the Dover Township area, New Jersey: January 1962–December 1996.  
 Atlanta: Agency for Toxic Substances and Disease Registry.

**PLATE 39. AERIAL PHOTOGRAPH CNC-1DD-266 SHOWING RESIDENCES AND BUILDINGS SERVICED BY  
 THE WATER-DISTRIBUTION SYSTEM, WEST-CENTRAL DOVER TOWNSHIP AREA, NEW JERSEY, JUNE 1963**

By Morris L. Maslia, Jason B. Sautner, Mustafa M. Aral, Richard E. Gillig, Juan J. Reyes, and Robert C. Williams