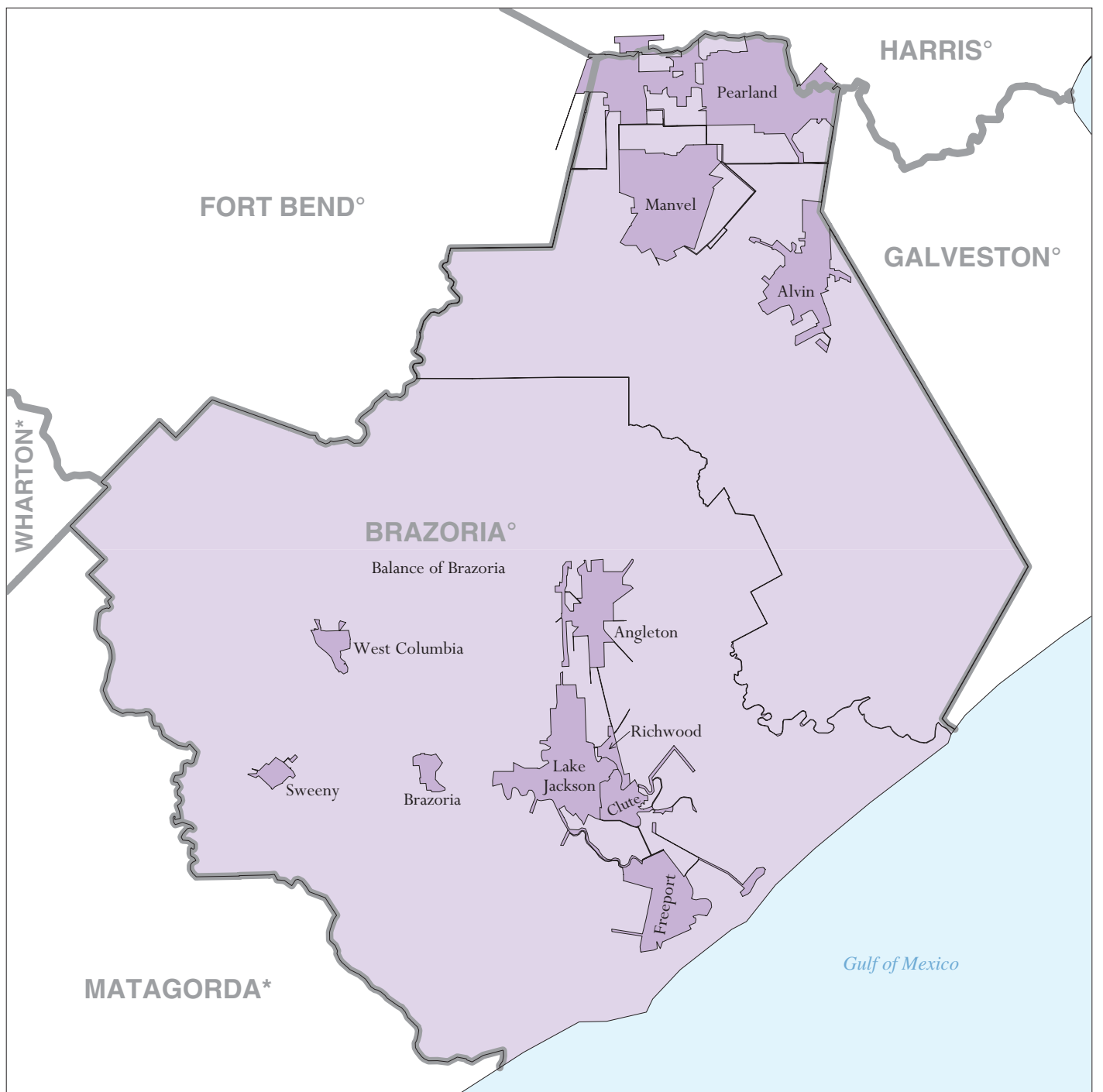
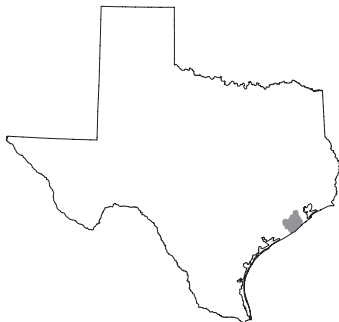


Brazoria County, TX - Economic Places



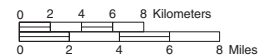
Location in State



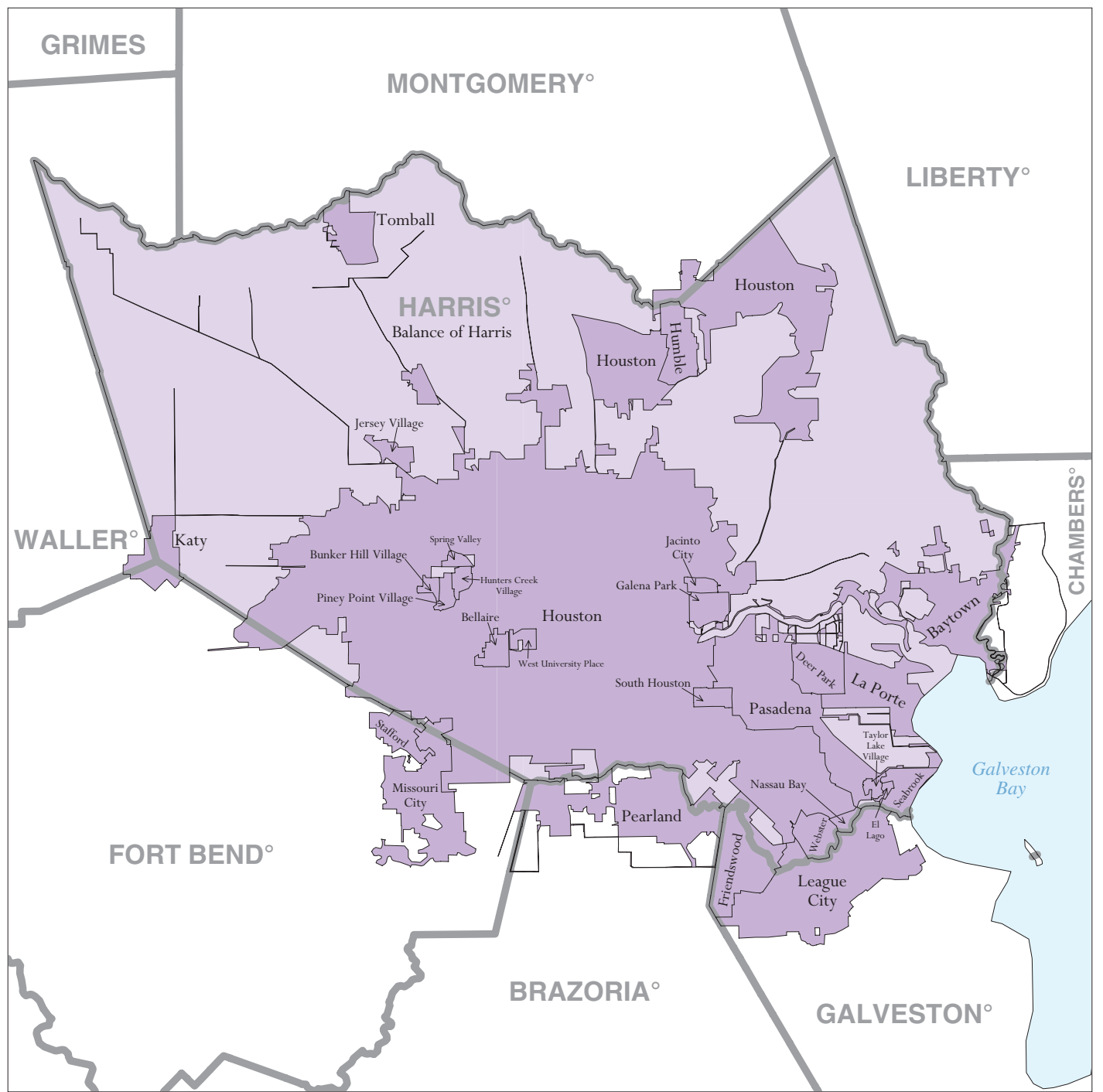
Legend

- Madison Economic Place (completely or partially within subject area)
- Balance of Dane 'Balance of County' Economic Place
- DANE** County or statistical equivalent
- Lake Michigan* Shoreline

A degree (°) denotes that the county or statistical equivalent is in a Metropolitan Statistical Area. An asterisk (*) denotes that the county or statistical equivalent is in a Micropolitan Statistical Area. All boundaries are as of January 1, 2002.



Harris County, TX - Economic Places



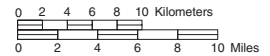
Location in State



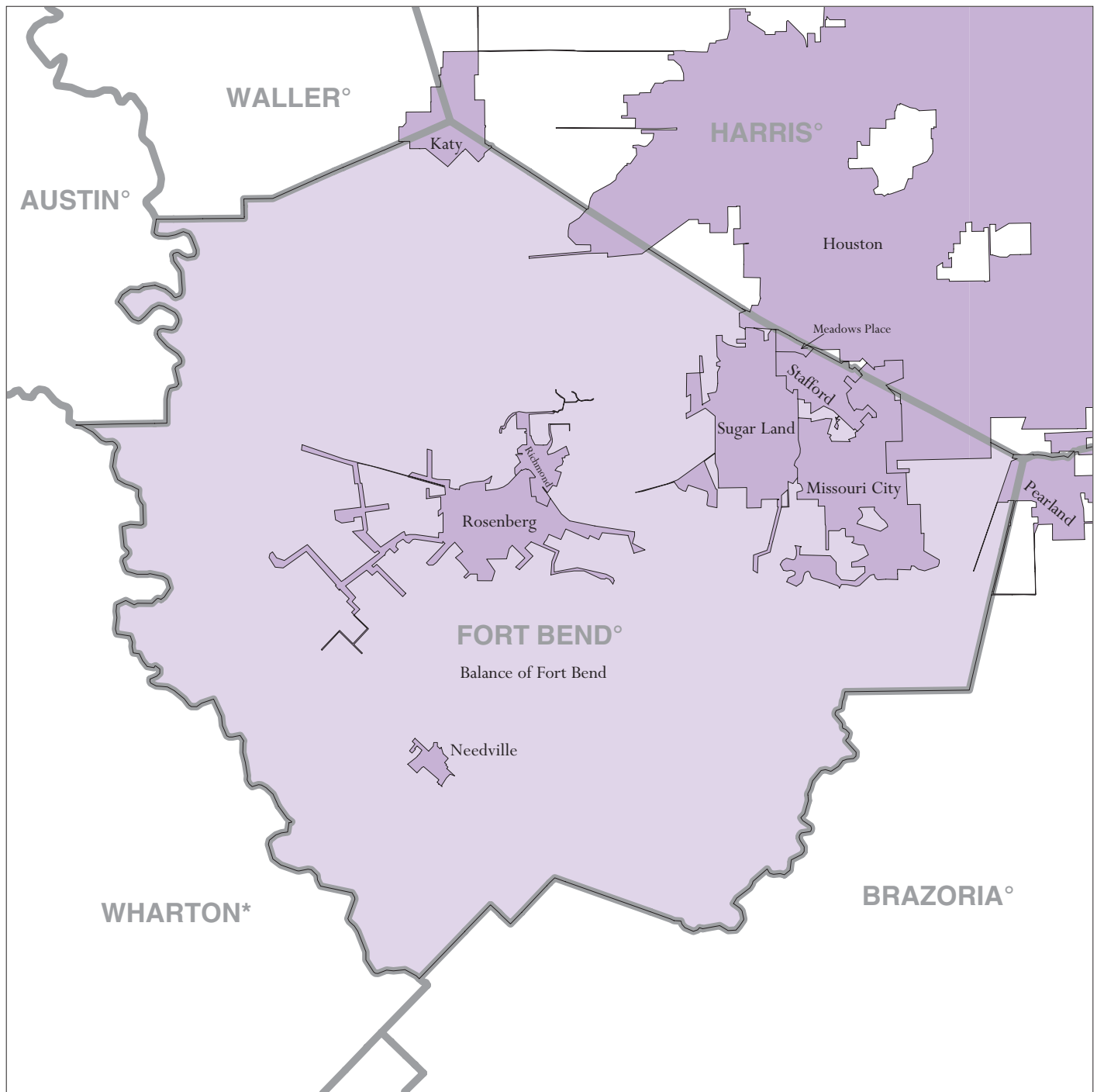
Legend

- Madison Economic Place (completely or partially within subject area)
- Balance of Dane 'Balance of County' Economic Place
- DANE County or statistical equivalent
- Lake Michigan Shoreline

A degree (°) denotes that the county or statistical equivalent is in a Metropolitan Statistical Area. An asterisk (*) denotes that the county or statistical equivalent is in a Micropolitan Statistical Area. All boundaries are as of January 1, 2002.



Fort Bend County, TX - Economic Places



Location in State



Legend

- Madison Economic Place
(completely or partially within subject area)
- Balance of Dane 'Balance of County' Economic Place
- DANE** County or statistical equivalent

A degree (°) denotes that the county or statistical equivalent is in a Metropolitan Statistical Area. An asterisk (*) denotes that the county or statistical equivalent is in a Micropolitan Statistical Area.
All boundaries are as of January 1, 2002.

