


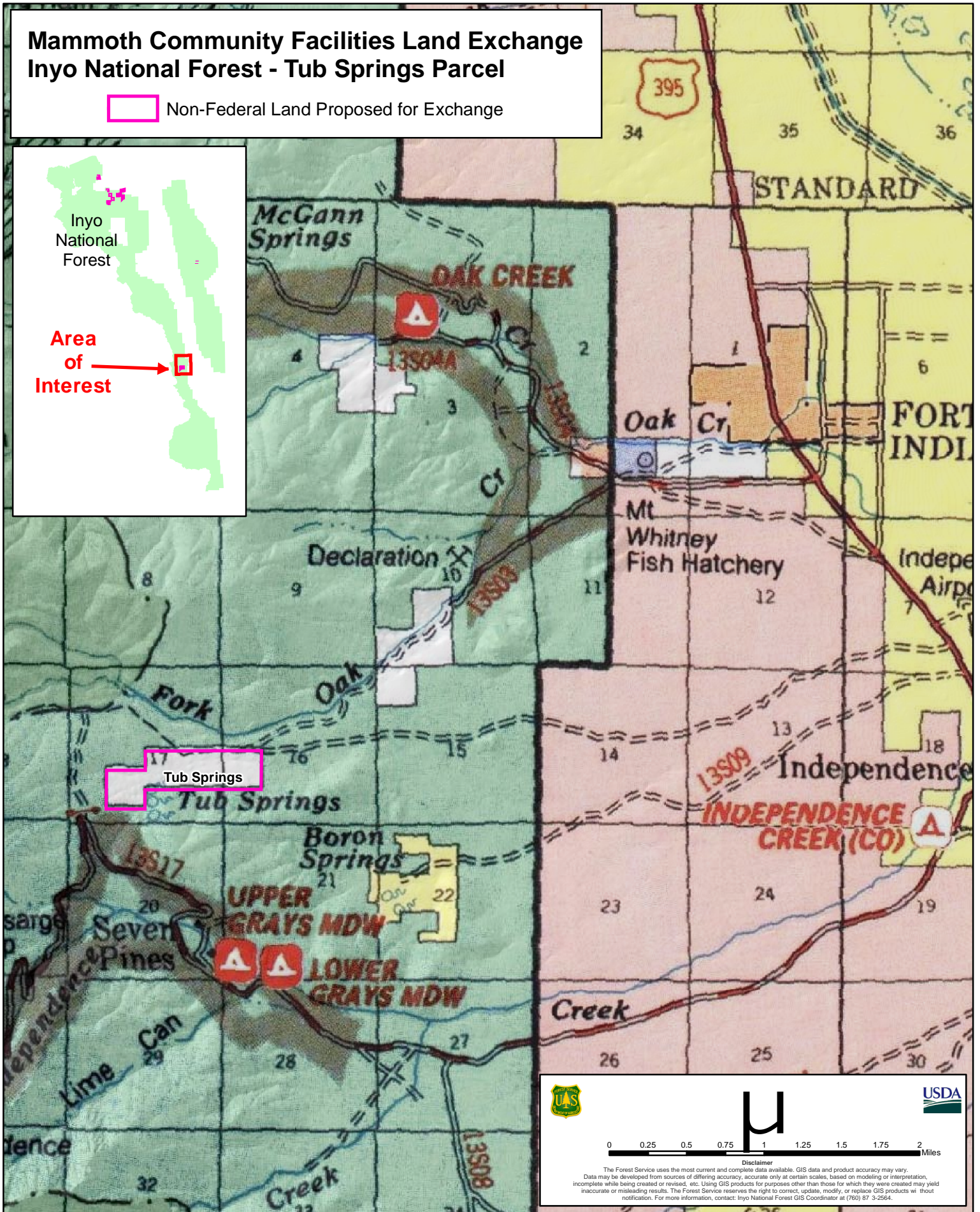
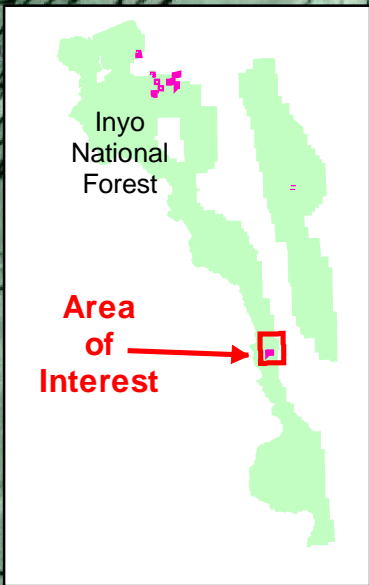


Mammoth Community Facilities Land Exchange Inyo National Forest - Tub Springs Parcel

 Non-Federal Land Proposed for Exchange



0 0.25 0.5 0.75 1 1.25 1.5 1.75 2 Miles

Disclaimer
The Forest Service uses the most current and complete data available. GIS data and product accuracy may vary. Data may be developed from sources of differing accuracy, accurate only at certain scales, based on modeling or interpretation, incomplete while being created or revised, etc. Using GIS products for purposes other than those for which they were created may yield inaccurate or misleading results. The Forest Service reserves the right to correct, update, modify, or replace GIS products without notification. For more information, contact: Inyo National Forest GIS Coordinator at (760) 87 3-2644.