












Legend

-  US Highway
-  State Highway
-  Rivers
-  Cities
-  County Boundary
-  BTNF Boundary
-  Lease Parcels to be Analyzed (44,720 Acres)
-  Southwestern Wyoming Province Boundary
-  Hilliard-Baxter-Mancos TPS

-  Hilliard-Baxter-Mancos Conventional Oil and Gas Assessment Unit
-  Hilliard-Baxter-Mancos Continuous Gas Assessment Unit



**BRIDGER-TETON
OIL AND GAS LEASING SEIS**

**SOUTHWESTERN WYOMING PROVINCE
HILLIARD-BAXTER-MANCOS
TOTAL PETROLEUM SYSTEM**

ANALYSIS AREA: BRIDGER-TETON NATIONAL FOREST, WYOMING	
Date: 4/16/2008	File: \CO1293\TPS_HBM_r.mxd
Prepared by: MSH	Layout: TPS_HBM_r.pdf

DRAFT
Subject to Revision

