

JEFFERSON COUNTY

STATION NAME 04N 35E 14AAA1 -- 434102112180701

LOCATION: Latitude 43°41'02", longitude 112°18'10" NAD83, in NE $\frac{1}{4}$ NE $\frac{1}{4}$ NE $\frac{1}{4}$ sec.14, T.04 N., R.35 E., principal Meridian.

AQUIFER: Water-table well in Snake River Group.

CONSTRUCTION INFORMATION: Depth 1,000 ft, diameter 6 in, cased to 430 ft.

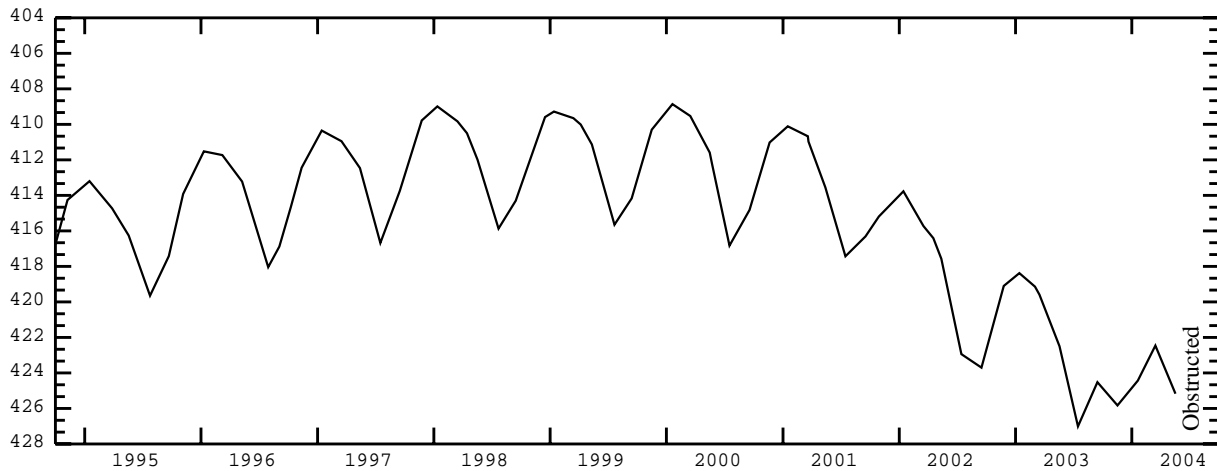
ELEVATION OF LAND SURFACE DATUM: 4,939.32 ft above NGVD of 1929.

REMARKS: Currently measured by U. S. Bureau of Reclamation. Recorder installed and record furnished by USBR May 04, 1981 to Nov. 21, 1985. Recorder installed Nov. 05, 1969 to Mar. 17, 1976.

PERIOD OF RECORD: 1969 to current year.

HIGHEST RECORDED WATER LEVEL: 402.48 ft below LSD Jan. 05, 1974.

LOWEST RECORDED WATER LEVEL: 427.01 ft below LSD July 16, 2003.



STATION NAME 04N 38E 12BBB1 -- 434153111563201

LOCATION: Latitude 43°41'54.5", longitude 111°56'35.0" NAD83, in NW $\frac{1}{4}$ NW $\frac{1}{4}$ NW $\frac{1}{4}$ sec.12, T.04 N., R.38 E., principal Meridian.

AQUIFER: Artesian well in Snake River Group.

CONSTRUCTION INFORMATION: Depth 420 ft, diameter 10 to 6 in, cased to 510 ft, perforated 190-200 ft, 225-235 ft, 265-275 ft.

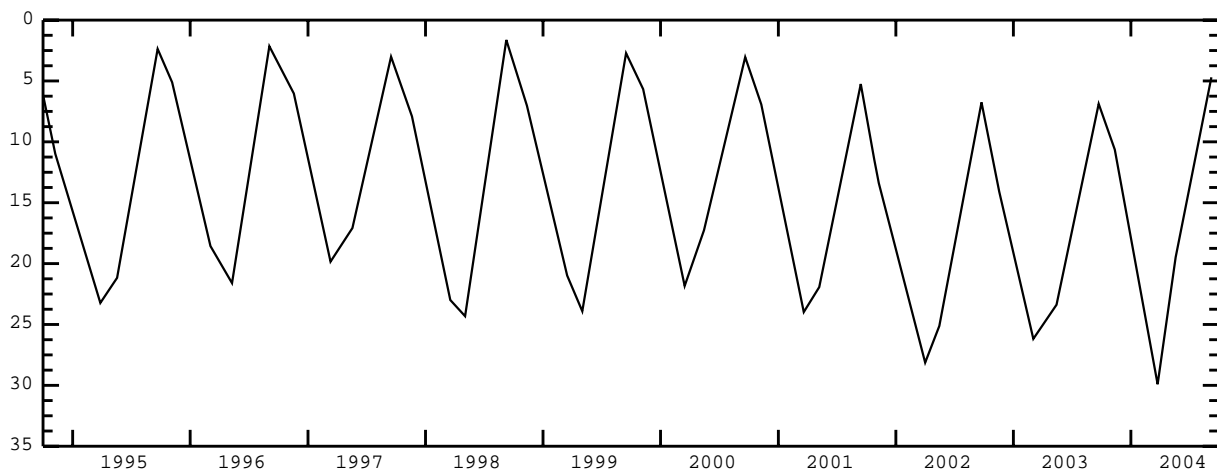
ELEVATION OF LAND SURFACE DATUM: 4,829.55 ft above NGVD of 1929.

REMARKS:

PERIOD OF RECORD: 1970 to current year.

HIGHEST RECORDED WATER LEVEL: 1.63 ft below LSD Sept. 09, 1998.

LOWEST RECORDED WATER LEVEL: 30.25 ft below LSD Mar. 01, 1993.



JEFFERSON COUNTY--continued

STATION NAME 04N 38E 12BBB2 -- 434153111563202

LOCATION: Latitude 43°41'54.5", longitude 111°56'35.0" NAD83, in NW¹/₄NW¹/₄NW¹/₄ sec.12, T.04 N., R.38 E., principal Meridian.

AQUIFER: Artesian well in Snake River Group.

CONSTRUCTION INFORMATION: Depth 528 ft, 1 in piezometer tube to 480 ft, perforated 472.5-477.5 ft, concrete seal 420-450 ft.

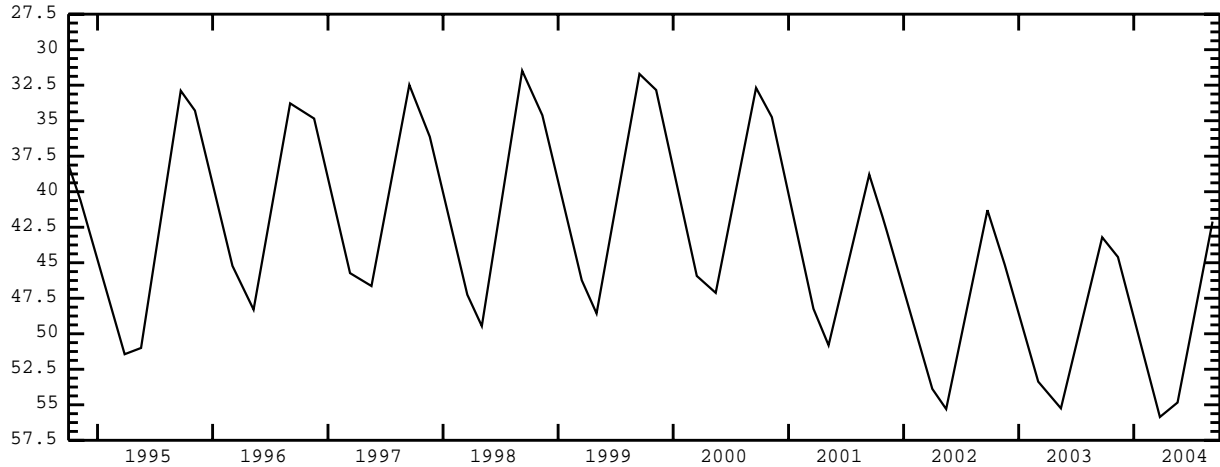
ELEVATION OF LAND SURFACE DATUM: 4,829.55 ft above NGVD of 1929.

REMARKS:

PERIOD OF RECORD: 1970 to current year.

HIGHEST RECORDED WATER LEVEL: 26.29 ft below LSD Nov. 15, 1983

LOWEST RECORDED WATER LEVEL: 55.86 ft below LSD March 24, 2004.



STATION NAME 04N 38E 12BBB3 -- 434153111563203

LOCATION: Latitude 43°41'54.5", longitude 111°56'35.0" NAD83, in NW¹/₄NW¹/₄NW¹/₄ sec.12, T.04 N., R.38 E., principal Meridian.

AQUIFER: Artesian well in Snake River Group.

CONSTRUCTION INFORMATION: Depth 705 ft, 3/4 in piezometer tube to 550 ft, perforated 542.5-547.5 ft, concrete seal 528-538 ft.

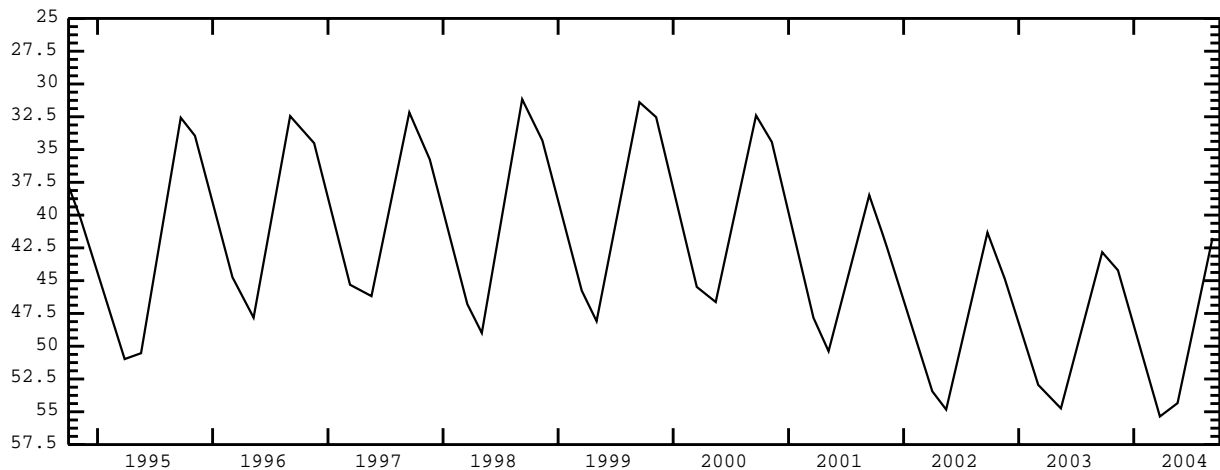
ELEVATION OF LAND SURFACE DATUM: 4,829.55 ft above NGVD of 1929.

REMARKS:

PERIOD OF RECORD: 1970 to current year.

HIGHEST RECORDED WATER LEVEL: 26.35 ft below LSD Sept. 10, 1984.

LOWEST RECORDED WATER LEVEL: 55.36 ft below LSD March 24, 2004.



JEFFERSON COUNTY--continued

STATION NAME 04N 38E 12BBB4 -- 434153111563204

LOCATION: Latitude 43°41'54.5", longitude 111°56'35.0" NAD83, in NW $\frac{1}{4}$ NW $\frac{1}{4}$ NW $\frac{1}{4}$ sec.12, T.04 N., R.38 E., principal Meridian.

AQUIFER: Artesian well in Snake River Group.

CONSTRUCTION INFORMATION: Depth 842 ft, 3/4 in piezometer tube to 760 ft, perforated 752.5-757.5 ft, concrete seal 705-726 ft.

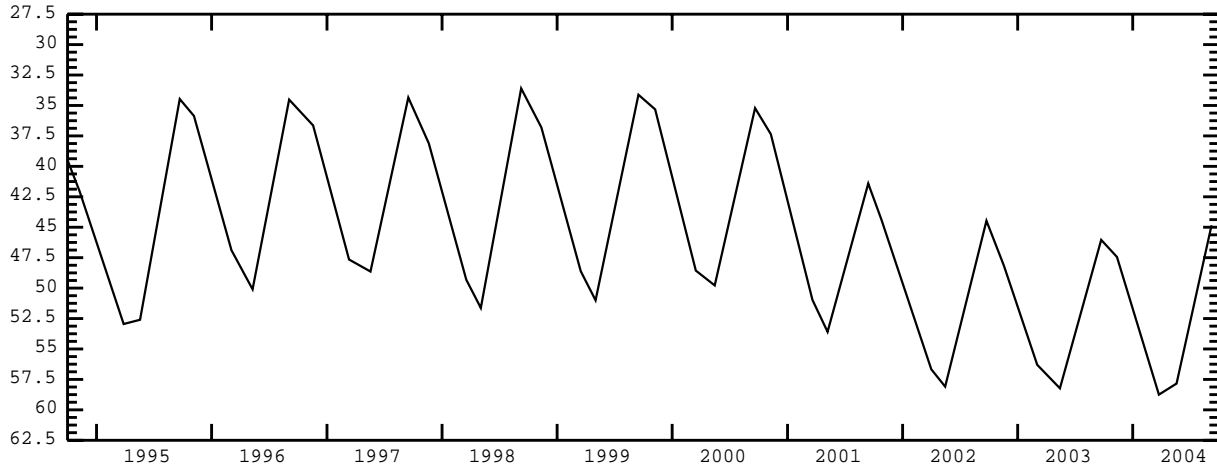
ELEVATION OF LAND SURFACE DATUM: 4,829.55 ft above NGVD of 1929.

REMARKS:

PERIOD OF RECORD: 1970 to current year.

HIGHEST RECORDED WATER LEVEL: 27.38 ft below LSD Sept. 10, 1974.

LOWEST RECORDED WATER LEVEL: 58.75 ft below LSD March 24, 2004.



STATION NAME 04N 38E 12BBB5 -- 434153111563205

LOCATION: Latitude 43°41'54.5", longitude 111°56'35.0" NAD83, in NW $\frac{1}{4}$ NW $\frac{1}{4}$ NW $\frac{1}{4}$ sec.12, T.04 N., R.38 E., principal Meridian.

AQUIFER: Artesian well in Snake River Group.

CONSTRUCTION INFORMATION: Depth 1,026 ft, 3/4 in piezometer tube to 918 ft, perforated 910.5-915.5 ft, concrete seal 842-850 ft.

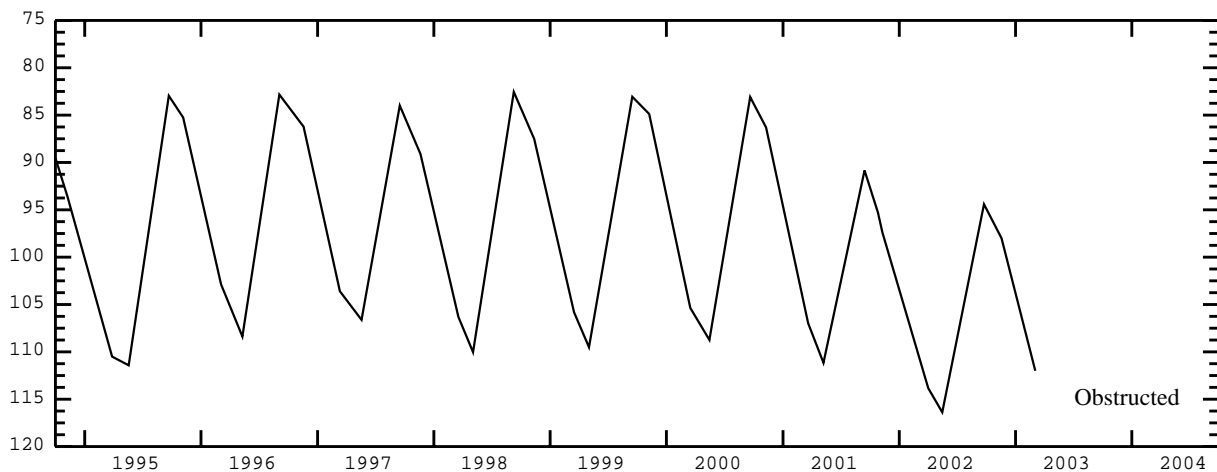
ELEVATION OF LAND SURFACE DATUM: 4,829.55 ft above NGVD of 1929.

REMARKS:

PERIOD OF RECORD: 1970 to current year.

HIGHEST RECORDED WATER LEVEL: 79.14 ft below LSD Sept. 10, 1974.

LOWEST RECORDED WATER LEVEL: 116.38 ft below LSD May 16, 2002.



JEFFERSON COUNTY--continued

STATION NAME 04N 39E 26DAA1 -- 433849111492601

LOCATION: Latitude 43°38'48.5", longitude 111°49'29.0" NAD83, in NE¹/₄NE¹/₄SE¹/₄ sec.26, T.04 N., R.39 E., principal Meridian.

AQUIFER: Water-table well in alluvium of quaternary age.

CONSTRUCTION INFORMATION: Depth 108 ft, diameter 6 in, cased to 108 ft.

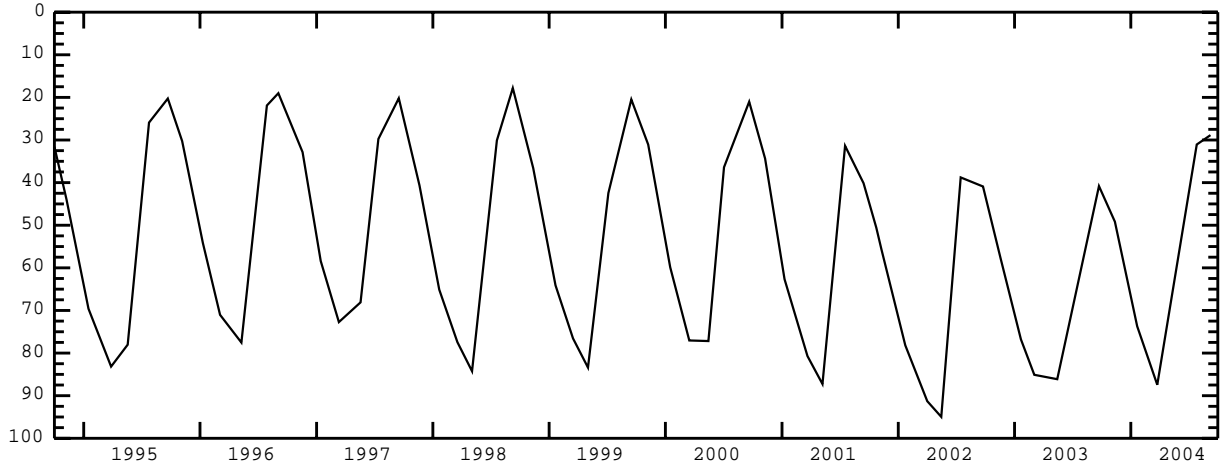
ELEVATION OF LAND SURFACE DATUM: About 4,922 ft above NGVD of 1929.

REMARKS: Measurements prior to July 31, 1975, made by University of Idaho, Water Resources Research Institute.

PERIOD OF RECORD: 1970 to current year.

HIGHEST RECORDED WATER LEVEL: 15.28 ft below LSD Aug. 14, 1978.

LOWEST RECORDED WATER LEVEL: 94.97 ft below LSD May 16, 2002.



STATION NAME 05N 36E 02BDA1 -- 434748112113601

LOCATION: Latitude 43°47'48", longitude 112°11'39" NAD83, in NE¹/₄SE¹/₄NW¹/₄ sec.02, T.05 N., R.36 E., principal Meridian.

AQUIFER: Water-table well in Snake River Group.

CONSTRUCTION INFORMATION: Depth 405 ft, diameter 16 in, cased to 18 ft.

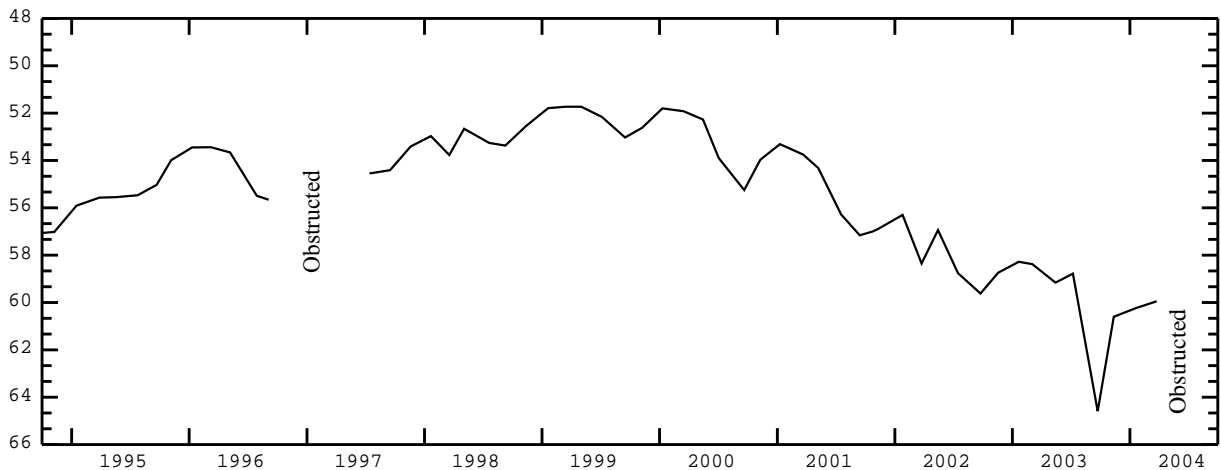
ELEVATION OF LAND SURFACE DATUM: 4,763.57 ft above NGVD of 1929.

REMARKS:

PERIOD OF RECORD: 1968, 1970 to current year.

HIGHEST RECORDED WATER LEVEL: 40.80 ft below LSD Sept. 04, 1968.

LOWEST RECORDED WATER LEVEL: 64.59 ft below LSD Sept. 23, 2003.



JEFFERSON COUNTY--continued

STATION NAME 05N 36E 02BDA2 -- 434748112113602

LOCATION: Latitude 43°47'48", longitude 112°11'39" NAD83, in NE¹/₄SE¹/₄NW¹/₄ sec.02, T.05 N., R.36 E., principal Meridian.

AQUIFER: Artesian well in Snake River Group.

CONSTRUCTION INFORMATION: Depth 923 ft, diameter 12 in, cased to 838 ft.

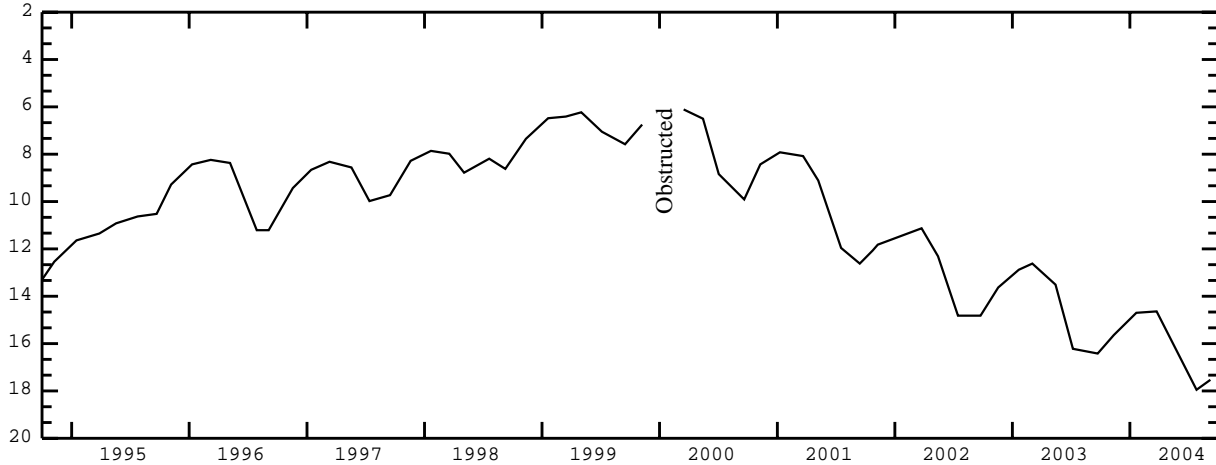
ELEVATION OF LAND SURFACE DATUM: 4,763.57 ft above NGVD of 1929.

REMARKS:

PERIOD OF RECORD: 1968 to current year.

HIGHEST RECORDED WATER LEVEL: +10.40 ft above LSD Oct. 24, 1972.

LOWEST RECORDED WATER LEVEL: 17.95 ft below LSD July 26, 2004.



STATION NAME 05N 36E 02BDA3 -- 434748112113603

LOCATION: Latitude 43°47'48", longitude 112°11'39" NAD83, in NE¹/₄SE¹/₄NW¹/₄ sec.02, T.05 N., R.36 E., principal Meridian.

AQUIFER: Artesian well in Snake River Group.

CONSTRUCTION INFORMATION: Depth 995 ft, diameter 8 in, cased to 985 ft.

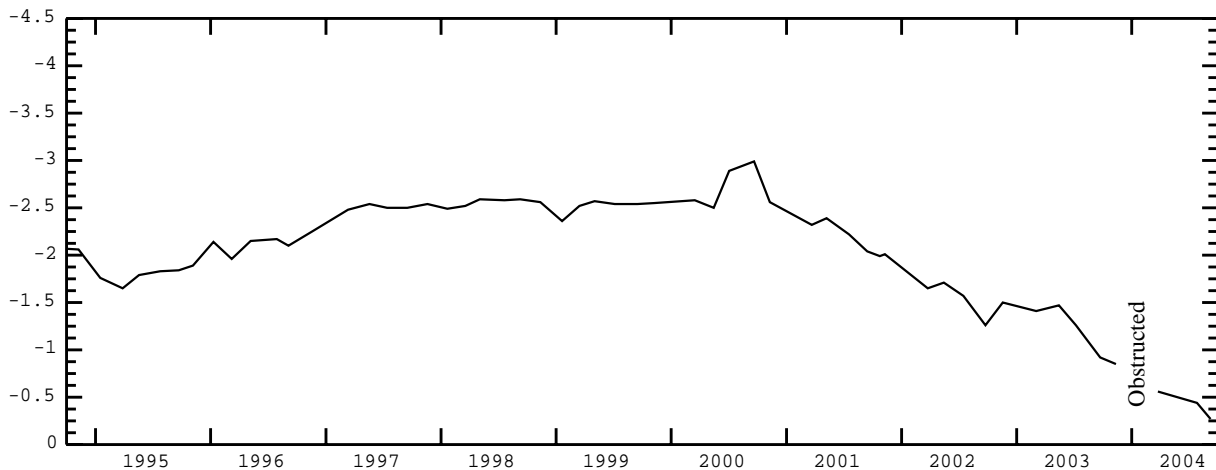
ELEVATION OF LAND SURFACE DATUM: 4,763.57 ft above NGVD of 1929.

REMARKS:

PERIOD OF RECORD: 1968 to current year.

HIGHEST RECORDED WATER LEVEL: +4.38 ft above LSD May 18, 1988.

LOWEST RECORDED WATER LEVEL: 20.15 ft below LSD Sept. 03, 1968.



JEFFERSON COUNTY--continued

STATION NAME 05N 36E 21DAC1 -- 434447112133401

LOCATION: Latitude 43°44'47", longitude 112°13'37" NAD83, in SW $\frac{1}{4}$ NE $\frac{1}{4}$ SE $\frac{1}{4}$ sec.21, T.05 N., R.36 E., principal Meridian.

AQUIFER: Water-table well in Snake River Group.

CONSTRUCTION INFORMATION: Depth 299.5 ft, diameter 6 in, cased to 103 ft.

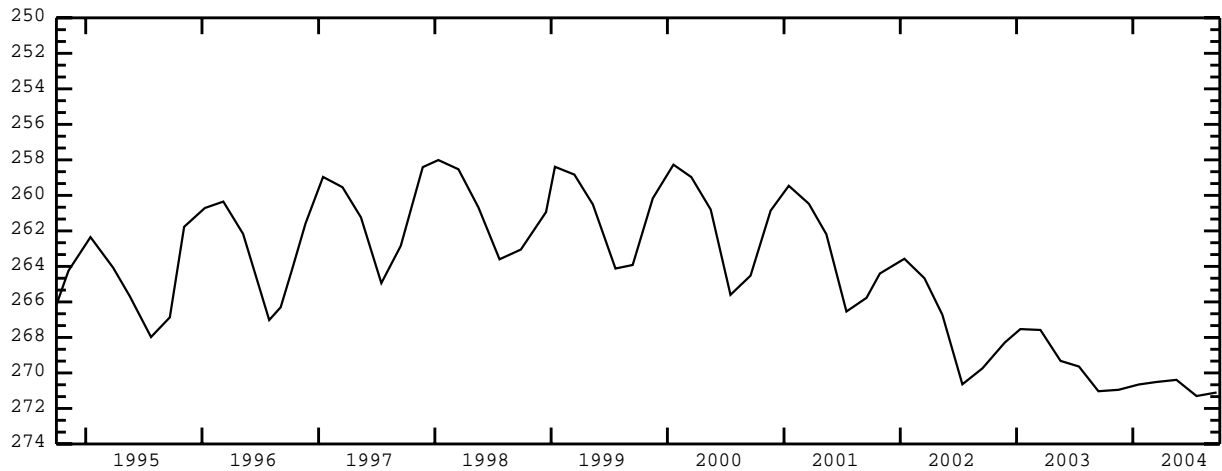
ELEVATION OF LAND SURFACE DATUM: 4,800.94 ft above NGVD of 1929.

REMARKS: Currently measured by U. S. Bureau of Reclamation. Recorder installed and record furnished by USBR Nov. 23, 1967 to Mar. 19, 1980.

PERIOD OF RECORD: 1960 to current year.

HIGHEST RECORDED WATER LEVEL: 252.25 ft below LSD Dec. 20, 1974.

LOWEST RECORDED WATER LEVEL: 271.30 ft below LSD July 19, 2004.



STATION NAME 05N 37E 21DBB1 -- 434453112063601

LOCATION: Latitude 43°44'53", longitude 112°06'39" NAD83, in NW $\frac{1}{4}$ NW $\frac{1}{4}$ SE $\frac{1}{4}$ sec.21, T.05 N., R.37 E., principal Meridian.

AQUIFER: Artesian well in Snake River Group.

CONSTRUCTION INFORMATION: Depth 289.5 ft, diameter 5 in, cased to 190 ft.

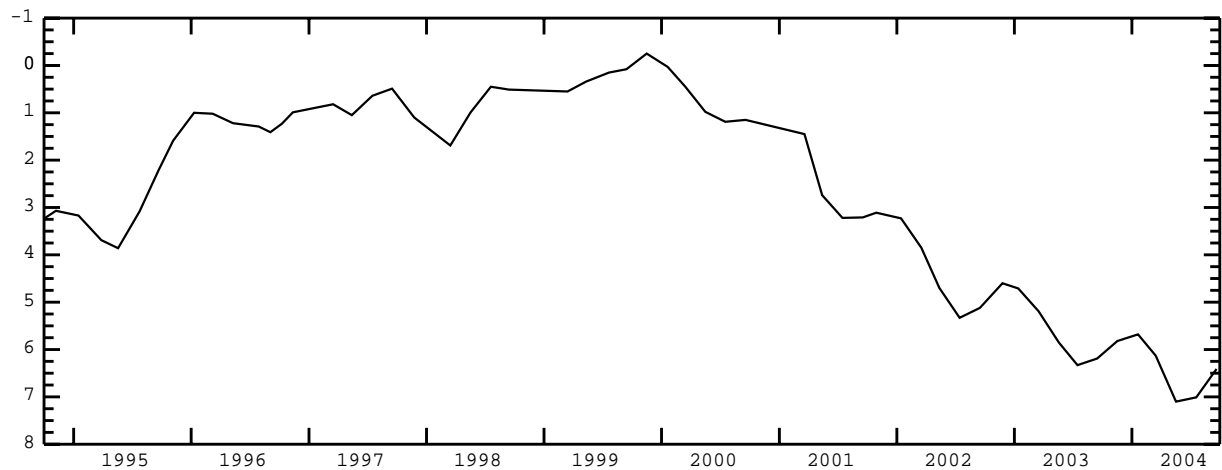
ELEVATION OF LAND SURFACE DATUM: 4,744.59 ft above NGVD of 1929.

REMARKS:

PERIOD OF RECORD: 1975 to current year.

HIGHEST RECORDED WATER LEVEL: +2.44 ft above LSD Sept. 25, 1984.

LOWEST RECORDED WATER LEVEL: 7.10 ft below LSD May 17, 2004.



JEFFERSON COUNTY--continued

STATION NAME 05N 37E 21DBB3 -- 434453112063603

LOCATION: Latitude 43°44'53", longitude 112°06'39" NAD83, in NW $\frac{1}{4}$ NW $\frac{1}{4}$ SE $\frac{1}{4}$ sec.21, T.05 N., R.37 E., principal Meridian.

AQUIFER: Artesian well in Snake River Group.

CONSTRUCTION INFORMATION: Depth 539 ft, 3/4 in piezometer tube to 478 ft, perforated 470.5-475.5, concrete seal 411-445 ft.

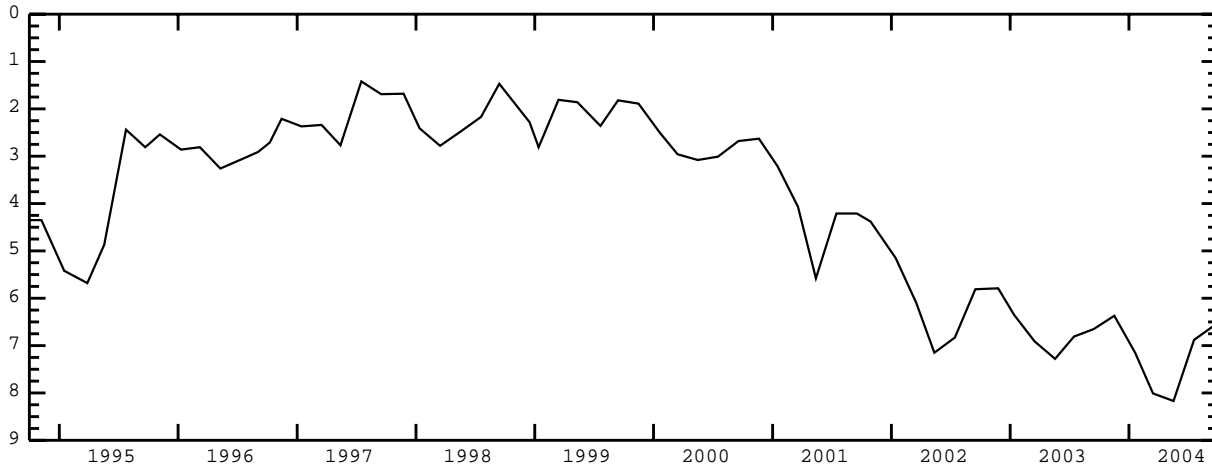
ELEVATION OF LAND SURFACE DATUM: 4,744.59 ft above NGVD of 1929.

REMARKS:

PERIOD OF RECORD: 1976 to current year.

HIGHEST RECORDED WATER LEVEL: +1.18 ft above LSD Sept. 25, 1984.

LOWEST RECORDED WATER LEVEL: 8.17 ft below LSD May 17, 2004.



STATION NAME 06N 35E 21AAB1 -- 435028112202601

LOCATION: Latitude 43°50'28", longitude 112°20'29" NAD83, in NW $\frac{1}{4}$ NE $\frac{1}{4}$ NE $\frac{1}{4}$ sec.21, T.06 N., R.35 E., principal Meridian.

AQUIFER: Water-table well in Snake River Group.

CONSTRUCTION INFORMATION: Depth 275.5 ft, diameter 16 to 14 in, cased to 95 ft and 135-205 ft.

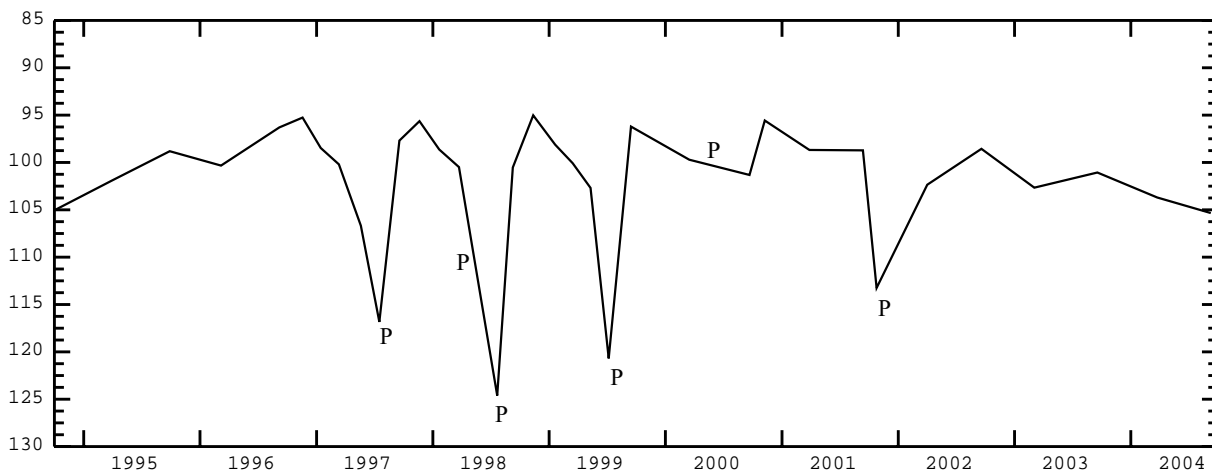
ELEVATION OF LAND SURFACE DATUM: 4,784.50 ft above NGVD of 1929.

REMARKS: Well was reconditioned May 15, 1967.

PERIOD OF RECORD: 1949 to current year.

HIGHEST RECORDED WATER LEVEL: 90.39 ft below LSD Sept. 10, 1986.

LOWEST RECORDED WATER LEVEL: 113.83 ft below LSD July 23, 1973.



JEFFERSON COUNTY--continued

STATION NAME 06N 35E 27DDA1 -- 434857112185801

LOCATION: Latitude 43°48'57", longitude 112°19'01" NAD83, in NE¹/₄SE¹/₄SE¹/₄ sec.27, T.06 N., R.35 E., principal Meridian.

AQUIFER: Water-table well in Snake River Group.

CONSTRUCTION INFORMATION: Depth 260 ft, diameter 20 in, cased to 8 ft.

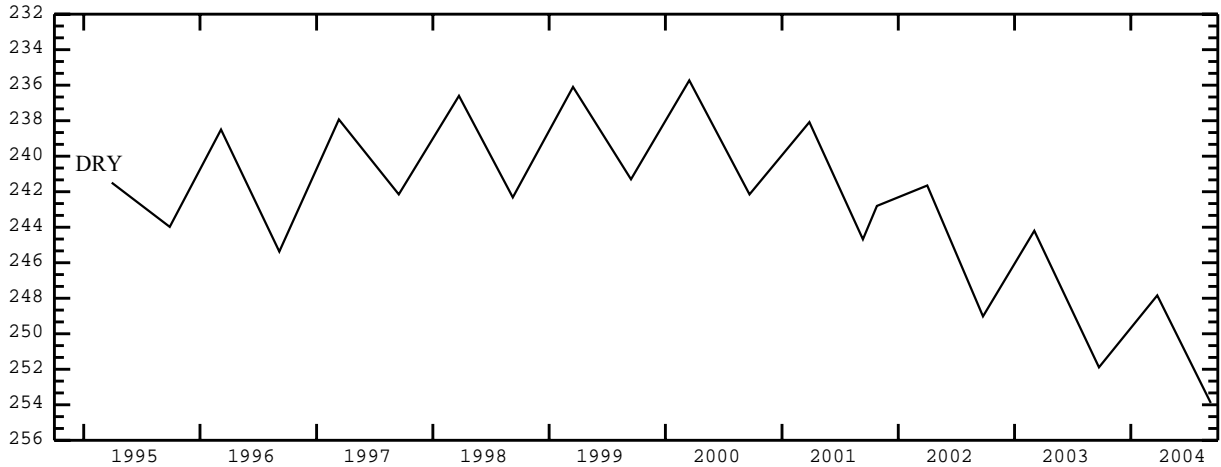
ELEVATION OF LAND SURFACE DATUM: 4,798.23 ft above NGVD of 1929.

REMARKS:

PERIOD OF RECORD: 1957 to current year.

HIGHEST RECORDED WATER LEVEL: 230.13 ft below LSD Mar. 21, 1973.

LOWEST RECORDED WATER LEVEL: Well dry Sept. 16, 1994.



STATION NAME 06N 35E 32DDD1 -- 434756112212101

LOCATION: Latitude 43°47'56", longitude 112°21'24" NAD83, in SE¹/₄SE¹/₄SE¹/₄ sec.32, T.06 N., R.35 E., principal Meridian.

AQUIFER: Water-table well in Snake River Group.

CONSTRUCTION INFORMATION: Depth 290 ft, diameter 6 in, cased to 165 ft.

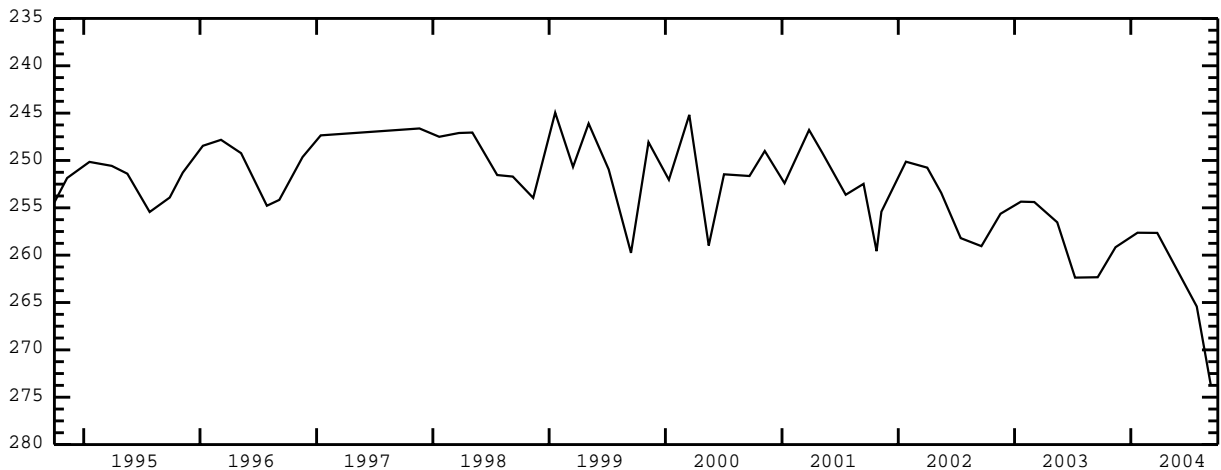
ELEVATION OF LAND SURFACE DATUM: 4,789.00 ft above NGVD of 1929.

REMARKS:

PERIOD OF RECORD: 1955 to current year.

HIGHEST RECORDED WATER LEVEL: 239.36 ft below LSD Dec. 09, 1986.

LOWEST RECORDED WATER LEVEL: 273.71 ft below LSD Sept. 08, 2004.



JEFFERSON COUNTY--continued

STATION NAME 06N 36E 11ABA1 -- 435208112105101

LOCATION: Latitude 43°52'08", longitude 112°10'54" NAD83, in NE¹/₄NW¹/₄NE¹/₄ sec.11, T.06 N., R.36 E., principal Meridian.

AQUIFER: Water-table well in Snake River Group.

CONSTRUCTION INFORMATION: Depth 245 ft, 3/4 in piezometer tube to 126 ft, perforated 118.5-123.5 ft.

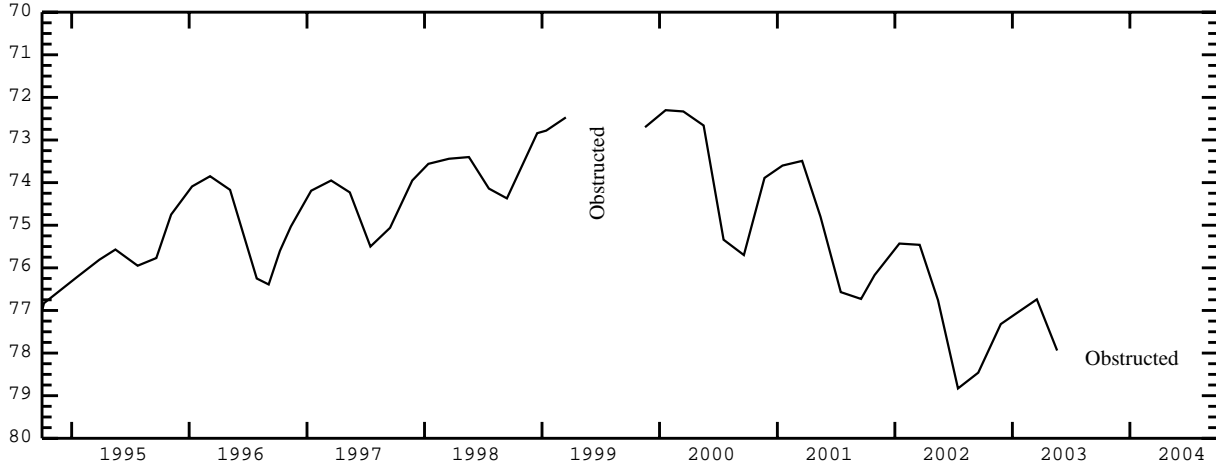
ELEVATION OF LAND SURFACE DATUM: 4,817.90 ft above NGVD of 1929.

REMARKS: Formerly Site ID 435208112105501. Currently measured by U. S. Bureau of Reclamation.

PERIOD OF RECORD: 1969 to current year.

HIGHEST RECORDED WATER LEVEL: 68.50 ft below LSD July 10, 1975.

LOWEST RECORDED WATER LEVEL: 78.83 ft below LSD July 16, 2002.



STATION NAME 06N 36E 11ABA3 -- 435208112105103

LOCATION: Latitude 43°52'08", longitude 112°10'54" NAD83, in NE¹/₄NW¹/₄NE¹/₄ sec.11, T.06 N., R.36 E., principal Meridian.

AQUIFER: Artesian well in Snake River Group.

CONSTRUCTION INFORMATION: Depth 915 ft, 3/4 in piezometer tube to 661 ft, perforated 653.5-658.5 ft, concrete seal 615-630 ft.

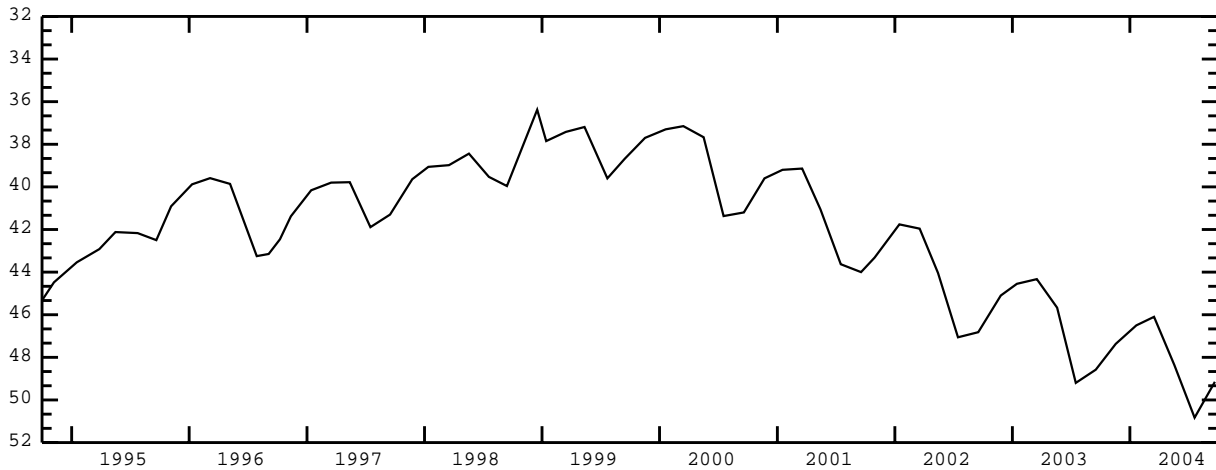
ELEVATION OF LAND SURFACE DATUM: 4,817.90 ft above NGVD of 1929.

REMARKS: Formerly Site ID 435208112105503. Currently measured by U. S. Bureau of Reclamation.

PERIOD OF RECORD: 1969 to current year.

HIGHEST RECORDED WATER LEVEL: 32.18 ft below LSD Jan. 23, 1985.

LOWEST RECORDED WATER LEVEL: 50.83 ft below LSD July 20, 2004.



JEFFERSON COUNTY--continued

STATION NAME 06N 36E 11ABA4 -- 435208112105104

LOCATION: Latitude 43°52'08", longitude 112°10'54" NAD83, in NE¹/₄NW¹/₄NE¹/₄ sec.11, T.06 N., R.36 E., principal Meridian.

AQUIFER: Artesian well in Snake River Group.

CONSTRUCTION INFORMATION: Depth 1,002.2 ft, 3/4 in piezometer tube to 971 ft, perforated 962.5-927.5 ft, concrete seal 915-927 ft.

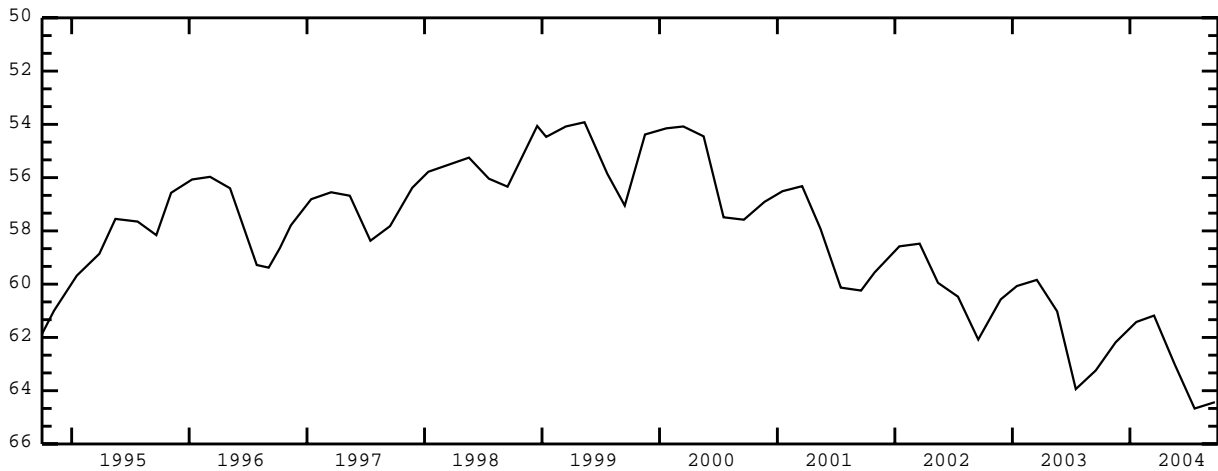
ELEVATION OF LAND SURFACE DATUM: 4,817.90 ft above NGVD of 1929.

REMARKS: Formerly Site ID 435208112105504. Currently measured by U. S. Bureau of Reclamation.

PERIOD OF RECORD: 1969 to current year.

HIGHEST RECORDED WATER LEVEL: 14.10 ft below LSD Nov. 15, 1969.

LOWEST RECORDED WATER LEVEL: 64.67 ft below LSD July 20, 2004.



STATION NAME 06N 37E 29ACA1 -- 434922112072201

LOCATION: Latitude 43°49'22", longitude 112°07'25" NAD83, in NE¹/₄SW¹/₄NE¹/₄ sec.29, T.06 N., R.37 E., principal Meridian.

AQUIFER: Water-table well in Snake River Group.

CONSTRUCTION INFORMATION: Depth 62 ft, diameter 16 in, cased to 21 ft.

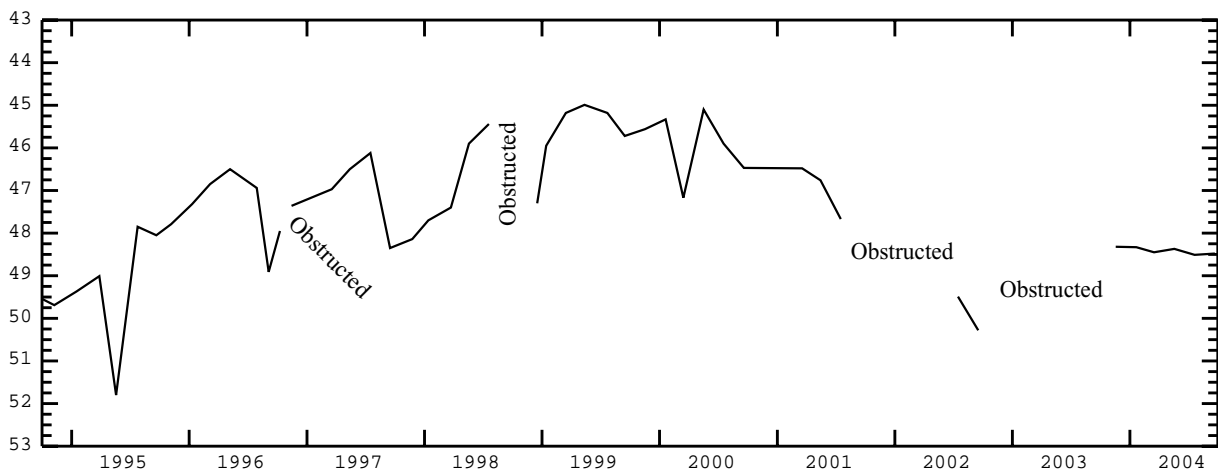
ELEVATION OF LAND SURFACE DATUM: 4,823.62 ft above NGVD of 1929.

REMARKS: Currently measured by U. S. Bureau of Reclamation.

PERIOD OF RECORD: 1969 to current year.

HIGHEST RECORDED WATER LEVEL: 41.30 ft below LSD May 09, 1985.

LOWEST RECORDED WATER LEVEL: 51.80 ft below LSD May 19, 1995.



JEFFERSON COUNTY--continued

STATION NAME 06N 37E 29ACA2 -- 434922112072202

LOCATION: Latitude 43°49'22", longitude 112°07'25" NAD83, in NE $\frac{1}{4}$ SW $\frac{1}{4}$ NE $\frac{1}{4}$ sec.29, T.06 N., R.37 E., principal Meridian.

AQUIFER: Artesian well in Snake River Group.

CONSTRUCTION INFORMATION: Depth 175 ft, diameter 12 in, cased to 151.5 ft.

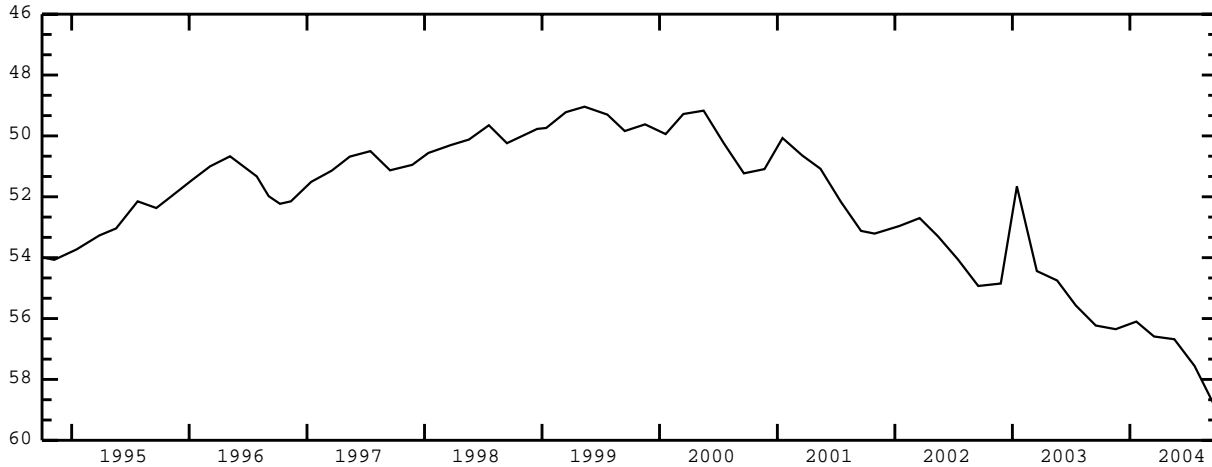
ELEVATION OF LAND SURFACE DATUM: 4,823.62 ft above NGVD of 1929.

REMARKS: Currently measured by U. S. Bureau of Reclamation.

PERIOD OF RECORD: 1969 to current year.

HIGHEST RECORDED WATER LEVEL: 44.96 ft below LSD May 09, 1985.

LOWEST RECORDED WATER LEVEL: 58.89 ft below LSD Sept. 21, 2004.



STATION NAME 06N 37E 29ACA4 -- 434922112072204

LOCATION: Latitude 43°49'22", longitude 112°07'25" NAD83, in NE $\frac{1}{4}$ SW $\frac{1}{4}$ NE $\frac{1}{4}$ sec.29, T.06 N., R.37 E., principal Meridian.

AQUIFER: Artesian well in Snake River Group.

CONSTRUCTION INFORMATION: Depth 573 ft, diameter 6 in, cased to 505 ft.

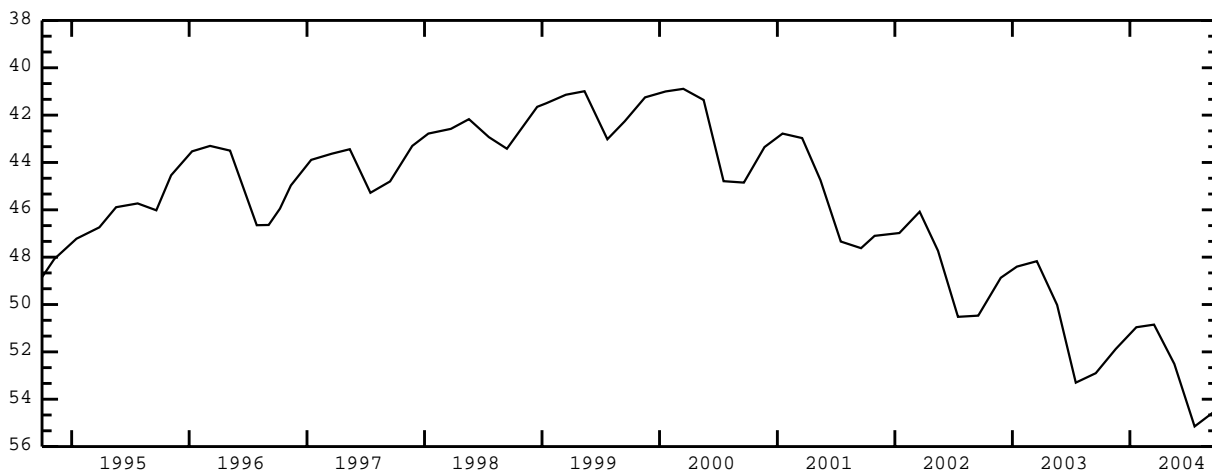
ELEVATION OF LAND SURFACE DATUM: 4,823.62 ft above NGVD of 1929.

REMARKS: Currently measured by U. S. Bureau of Reclamation. Recorder installed June 18, 1969 to May 21, 1982.

PERIOD OF RECORD: 1969 to current year.

HIGHEST RECORDED WATER LEVEL: 35.82 ft below LSD Jan. 22, 1985.

LOWEST RECORDED WATER LEVEL: 55.15 ft below LSD July 20, 2004.



JEFFERSON COUNTY--continued

STATION NAME 06N 38E 30BAD2 -- 434924112013801

LOCATION: Latitude 43°49'23.5", longitude 112°01'41.0" NAD83, in SE¼NE¼NW¼ sec.30, T.06 N., R.38 E., principal Meridian.

AQUIFER: Artesian well in Snake River Group.

CONSTRUCTION INFORMATION: Depth 308 ft, diameter 6 in, cased to 308 ft, perforated 260-270 ft.

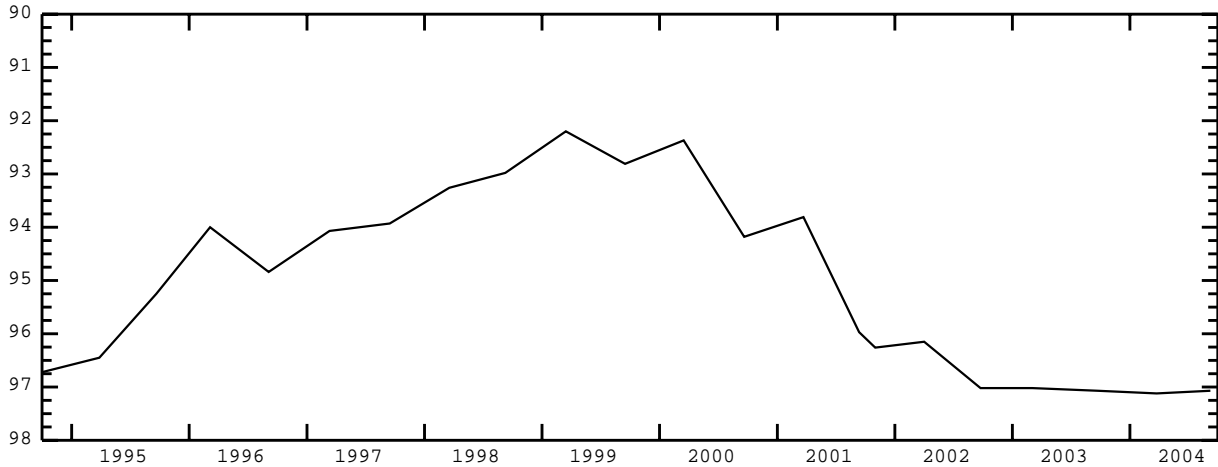
ELEVATION OF LAND SURFACE DATUM: 4,874.35 ft above NGVD of 1929.

REMARKS:

PERIOD OF RECORD: 1967 to current year.

HIGHEST RECORDED WATER LEVEL: 88.15 ft below LSD Sept. 28, 1976.

LOWEST RECORDED WATER LEVEL: 97.12 ft below LSD Mar. 24, 2004.



STATION NAME 06N 38E 30BAD3 -- 434924112013802

LOCATION: Latitude 43°49'23.5", longitude 112°01'41.0" NAD83, in SE¼NE¼NW¼ sec.30, T.06 N., R.38 E., principal Meridian.

AQUIFER: Artesian well in Snake River Group.

CONSTRUCTION INFORMATION: Depth 543.5 ft, 3/4 in piezometer tube to 450 ft, perforated 442.5-447.5, concrete seal 392-430 ft.

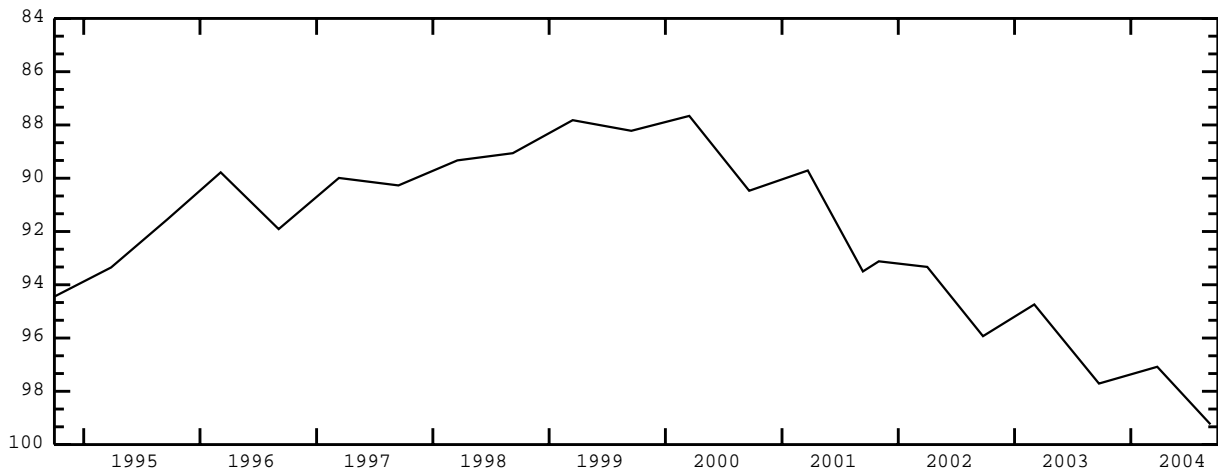
ELEVATION OF LAND SURFACE DATUM: 4,874.35 ft above NGVD of 1929.

REMARKS:

PERIOD OF RECORD: 1967 to current year.

HIGHEST RECORDED WATER LEVEL: 82.50 ft below LSD Sept. 26, 1984.

LOWEST RECORDED WATER LEVEL: 99.24 ft below LSD Sept. 07, 2004.



JEFFERSON COUNTY--continued

STATION NAME 06N 38E 30BAD4 -- 434924112013803

LOCATION: Latitude 43°49'23.5", longitude 112°01'41.0" NAD83, in SE $\frac{1}{4}$ NE $\frac{1}{4}$ NW $\frac{1}{4}$ sec.30, T.06 N., R.38 E., principal Meridian.

AQUIFER: Artesian well in Snake River Group.

CONSTRUCTION INFORMATION: Depth 638 ft, 3/4 in piezometer tube to 595 ft, perforated 587.5-592.5, concrete seal 543-575 ft.

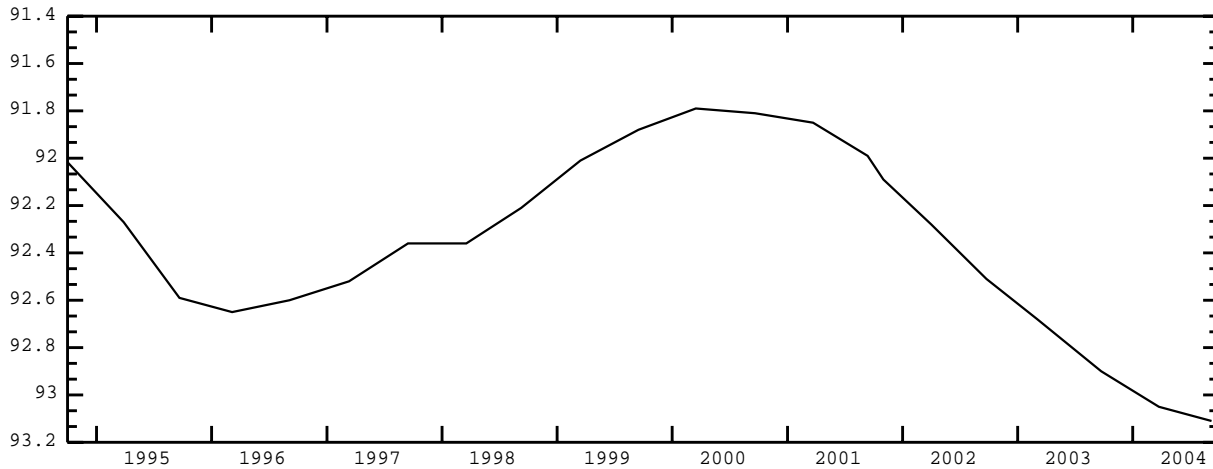
ELEVATION OF LAND SURFACE DATUM: 4,874.35 ft above NGVD of 1929.

REMARKS:

PERIOD OF RECORD: 1967 to current year.

HIGHEST RECORDED WATER LEVEL: 65.71 ft below LSD Aug. 28, 1967.

LOWEST RECORDED WATER LEVEL: 93.11 ft below LSD Sept. 07, 2004.



STATION NAME 07N 33E 34AAA1 -- 435357112332001

LOCATION: Latitude 43°53'57", longitude 112°33'23" NAD83, in NE $\frac{1}{4}$ NE $\frac{1}{4}$ NE $\frac{1}{4}$ sec.34, T.07 N., R.33 E., principal Meridian.

AQUIFER: Water-table well in alluvium of quaternary age.

CONSTRUCTION INFORMATION: Depth 61 ft, diameter 8 in, cased to 61 ft, perforated interval not available.

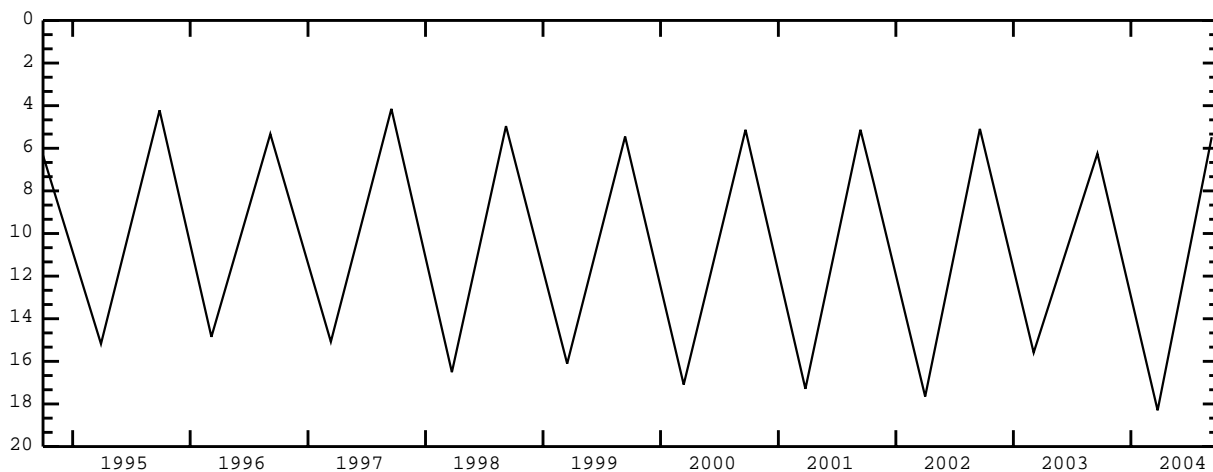
ELEVATION OF LAND SURFACE DATUM: About 4,784 ft above NGVD of 1929.

REMARKS:

PERIOD OF RECORD: 1988 to current year.

HIGHEST RECORDED WATER LEVEL: 3.64 ft below LSD Sept. 25, 1991.

LOWEST RECORDED WATER LEVEL: 18.30 ft below LSD Mar. 24, 2004.



JEFFERSON COUNTY--continued

STATION NAME 07N 34E 04CDC1 -- 435728112281101

LOCATION: Latitude 43°57'28", longitude 112°28'12" NAD83, in SW $\frac{1}{4}$ SE $\frac{1}{4}$ SW $\frac{1}{4}$ sec.04, T.07 N., R.34 E., principal Meridian.

AQUIFER: Water-table well in Snake River Group.

CONSTRUCTION INFORMATION: Depth 51.2 ft, diameter 6 in, cased to 41 ft.

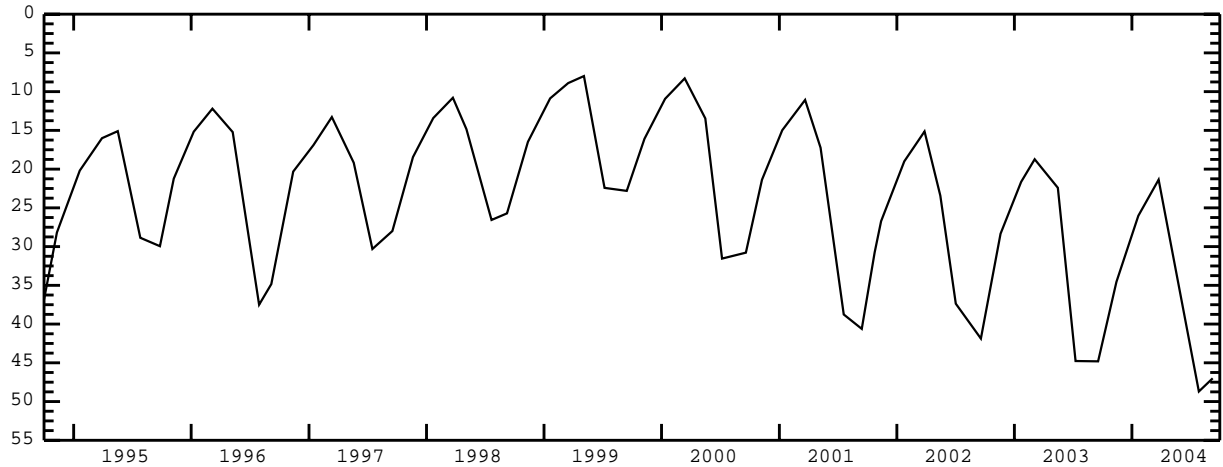
ELEVATION OF LAND SURFACE DATUM: 4,791.76 ft above NGVD of 1929.

REMARKS: Original well depth 57.3 ft prior to Oct. 04, 1972. Recorder installed Feb. 13, 1957 to Aug. 19, 1971.

PERIOD OF RECORD: 1956 to current year.

HIGHEST RECORDED WATER LEVEL: 2.09 ft below LSD Mar. 21, 1985.

LOWEST RECORDED WATER LEVEL: 48.70 ft below LSD Jul. 27, 2004.



STATION NAME 07N 34E 24BBA1 -- 435540112243901

LOCATION: Latitude 43°55'40", longitude 112°24'42" NAD83, in NE $\frac{1}{4}$ NW $\frac{1}{4}$ NW $\frac{1}{4}$ sec.24, T.07 N., R.34 E., principal Meridian.

AQUIFER: Water-table well in Snake River Group.

CONSTRUCTION INFORMATION: Depth 112 ft, diameter 6 in, casing information not available.

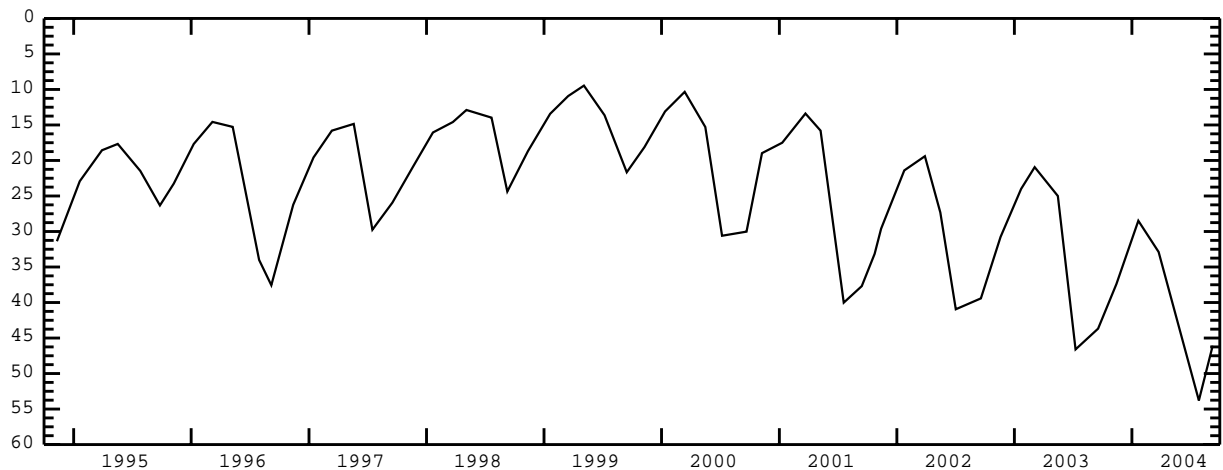
ELEVATION OF LAND SURFACE DATUM: About 4,790 ft above NGVD of 1929.

REMARKS: Original well depth 39.55 ft prior to Sept. 08, 1998.

PERIOD OF RECORD: 1988 to current year.

HIGHEST RECORDED WATER LEVEL: 9.46 ft below LSD May 05, 1999.

LOWEST RECORDED WATER LEVEL: 53.79 ft below LSD July 27, 2004.



JEFFERSON COUNTY--continued

STATION NAME 07N 35E 13AAD1 -- 435626112164301

LOCATION: Latitude 43°56'26", longitude 112°16'46" NAD83, in SE $\frac{1}{4}$ NE $\frac{1}{4}$ NE $\frac{1}{4}$ sec.13, T.07 N., R.35 E., principal Meridian.

AQUIFER: Artesian well in Snake River Group.

CONSTRUCTION INFORMATION: Depth 515 ft, 3/4 in piezometer tube to 330 ft, perforated 322.5-327.5 ft.

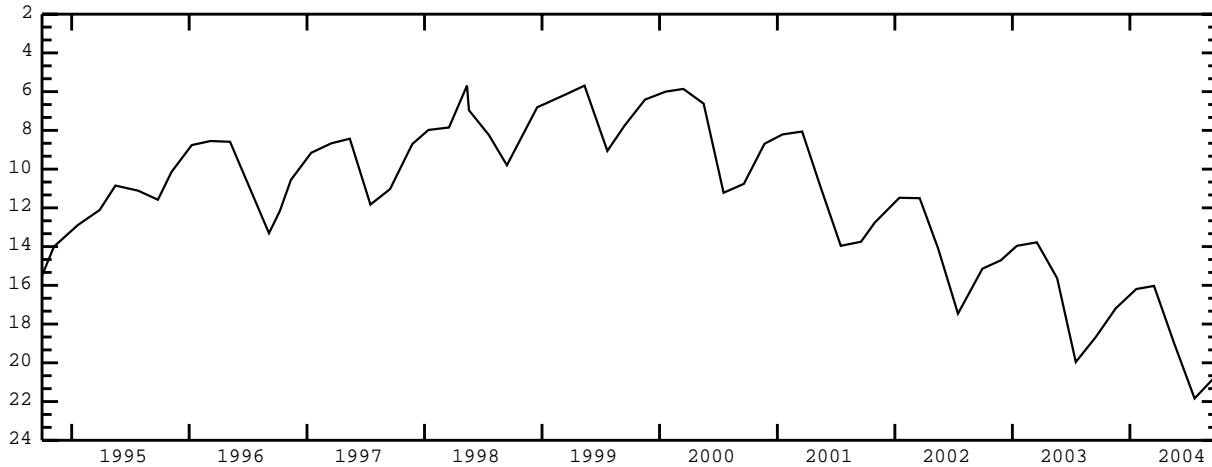
ELEVATION OF LAND SURFACE DATUM: 4,789.50 ft above NGVD of 1929.

REMARKS: Formerly Site ID 435615112164201. Currently measured by U.S. Bureau of Reclamation.

PERIOD OF RECORD: 1969 to current year.

HIGHEST RECORDED WATER LEVEL: +1.25 ft above LSD Oct. 22, 1969.

LOWEST RECORDED WATER LEVEL: 21.84 ft below LSD July 20, 2004.



STATION NAME 07N 35E 13AAD2 -- 435626112164302

LOCATION: Latitude 43°56'26", longitude 112°16'46" NAD83, in SE $\frac{1}{4}$ NE $\frac{1}{4}$ NE $\frac{1}{4}$ sec.13, T.07 N., R.35 E., principal Meridian.

AQUIFER: Artesian well in Snake River Group.

CONSTRUCTION INFORMATION: Depth 760 ft, 3/4 in piezometer tube to 645 ft, perforated 637.5-342.5 ft, concrete seal 515-592 ft.

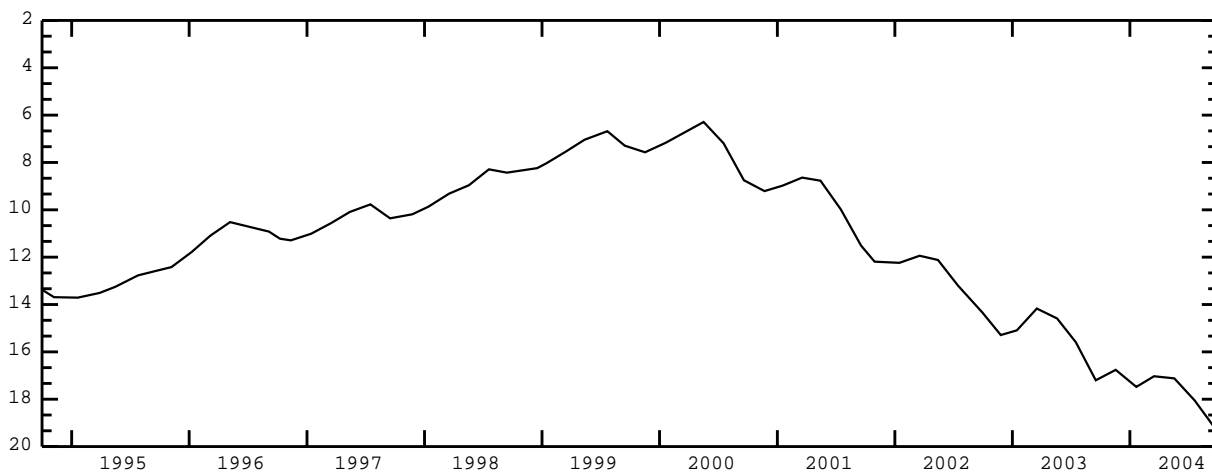
ELEVATION OF LAND SURFACE DATUM: 4,789.50 ft above NGVD of 1929.

REMARKS: Formerly Site ID 435615112164202. Currently measured by U.S. Bureau of Reclamation.

PERIOD OF RECORD: 1969-1976, 1980 to current year.

HIGHEST RECORDED WATER LEVEL: +0.82 ft above LSD Oct. 22, 1969.

LOWEST RECORDED WATER LEVEL: 19.22 ft below LSD Sept. 21, 2004.



JEFFERSON COUNTY--continued

STATION NAME 07N 35E 13AAD4 -- 435626112164304

LOCATION: Latitude 43°56'26", longitude 112°16'46" NAD83, in SE¹/₄NE¹/₄NE¹/₄ sec.13, T.07 N., R.35 E., principal Meridian.

AQUIFER: Artesian well in Snake River Group.

CONSTRUCTION INFORMATION: Depth 1,000.7 ft, 3/4 in piezometer tube to 870 ft, perforated 862.5-867.5 ft, concrete seal 827-840 ft.

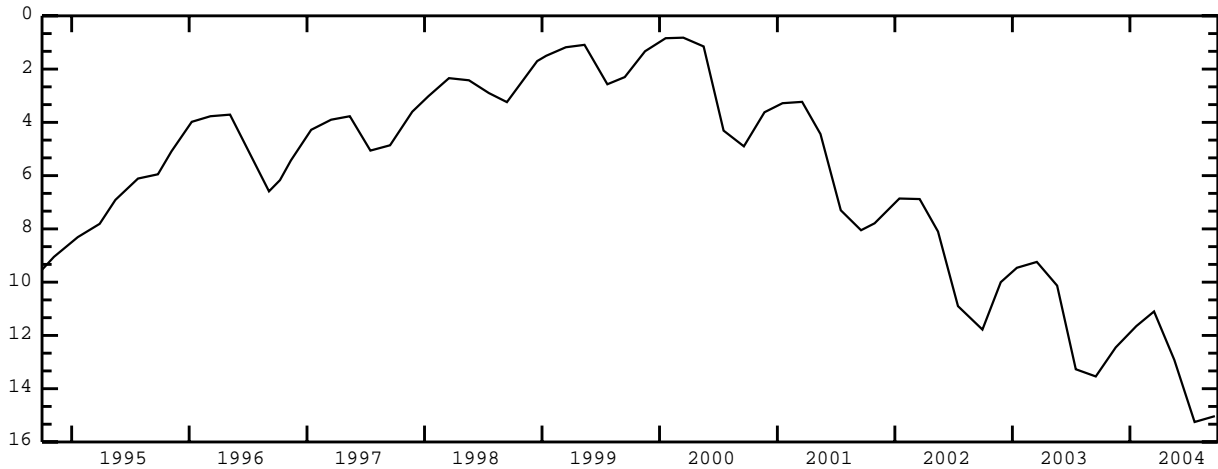
ELEVATION OF LAND SURFACE DATUM: 4,789.50 ft above NGVD of 1929.

REMARKS: Formerly Site ID 435615112164204. Currently measured by U.S. Bureau of Reclamation.

PERIOD OF RECORD: 1969-1976, 1980 to current year.

HIGHEST RECORDED WATER LEVEL: +2.96 ft above LSD Dec. 01, 1972.

LOWEST RECORDED WATER LEVEL: 15.25 ft below LSD July 20, 2004.



STATION NAME 07N 35E 13CCC2 -- 435543112174401

LOCATION: Latitude 43°55'43", longitude 112°17'47" NAD83, in SW¹/₄SW¹/₄SW¹/₄ sec.13, T.07 N., R.35 E., principal Meridian.

AQUIFER: Water-table well in Snake River Group.

CONSTRUCTION INFORMATION: Depth 29 ft, diameter 26 in, no casing.

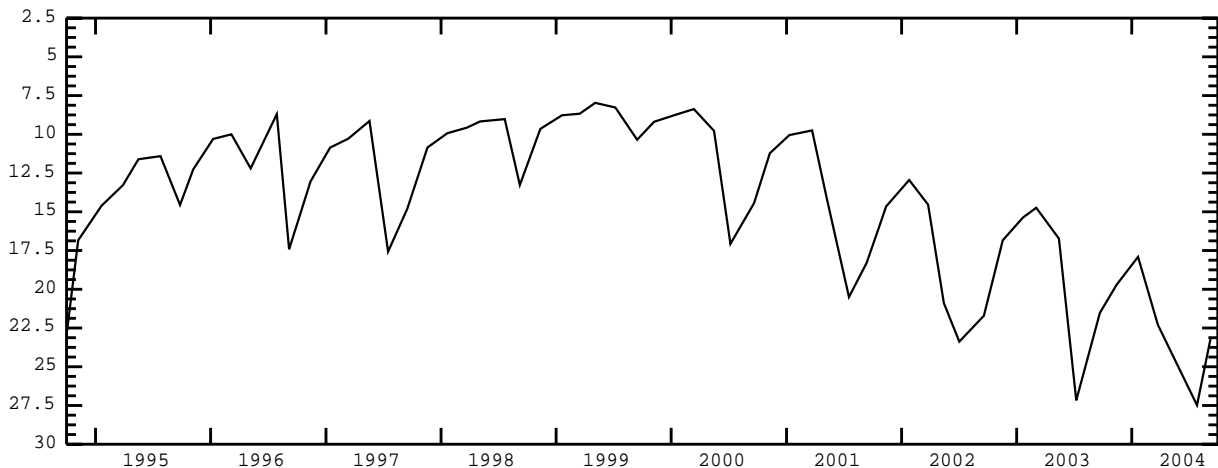
ELEVATION OF LAND SURFACE DATUM: 4,793.72 ft above NGVD of 1929.

REMARKS:

PERIOD OF RECORD: 1957-1959, 1968, 1980, 1989, 1991 to current year.

HIGHEST RECORDED WATER LEVEL: 7.97 ft below LSD May 05, 1999.

LOWEST RECORDED WATER LEVEL: 27.48 ft below LSD July 26, 2004.



JEFFERSON COUNTY--continued

STATION NAME 07N 35E 20CBD1 -- 43550411222301

LOCATION: Latitude 43°55'05", longitude 112°22'25" NAD83, in SE $\frac{1}{4}$ NW $\frac{1}{4}$ SW $\frac{1}{4}$ sec.20, T.07 N., R.35 E., principal Meridian.

AQUIFER: Water-table well in Snake River Group.

CONSTRUCTION INFORMATION: Depth 101 ft, diameter 12 in, cased to 65.9, perforated 55-65 ft.

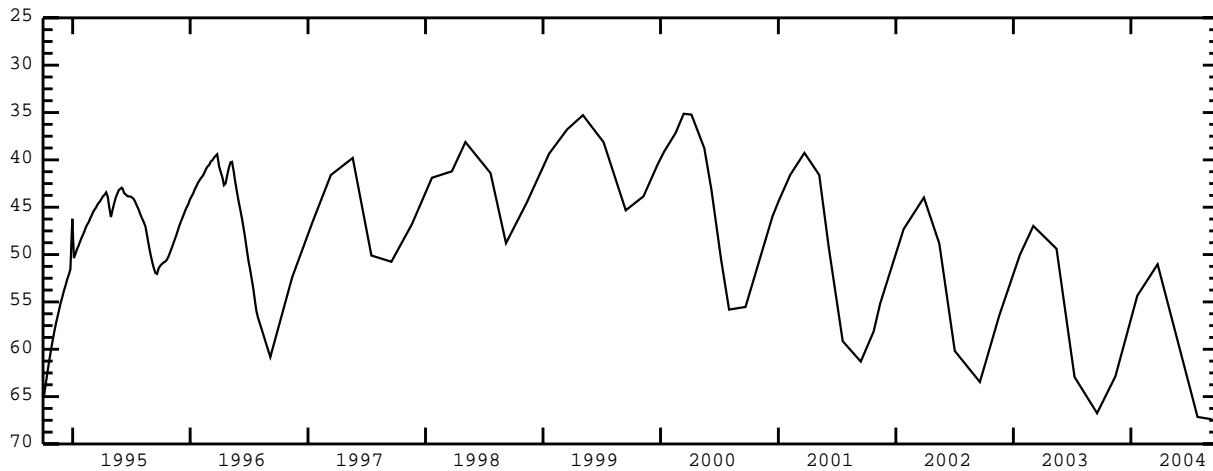
ELEVATION OF LAND SURFACE DATUM: 4,818.15 ft above NGVD of 1929.

REMARKS: Original well construction prior to May 15, 1967, depth 58.1 ft, diameter 20 in, cased to 45 ft. Lowest water levels recorded were dry before well was deepened. Recorder installed Sept. 05, 1955 to July 30, 1996.

PERIOD OF RECORD: 1954 to current year.

HIGHEST RECORDED WATER LEVEL: 29.23 ft below LSD May 03, 1985.

LOWEST RECORDED WATER LEVEL: 67.39 ft below LSD Sept. 08, 2004.



STATION NAME 07N 35E 26CDD1 -- 435359112182501

LOCATION: Latitude 43°53'59", longitude 112°18'28" NAD83, in SE $\frac{1}{4}$ SE $\frac{1}{4}$ SW $\frac{1}{4}$ sec.26, T.07 N., R.35 E., principal Meridian.

AQUIFER: Water-table well in unknown aquifer.

CONSTRUCTION INFORMATION: Depth 32.6 ft, diameter 6 in, casing information not available.

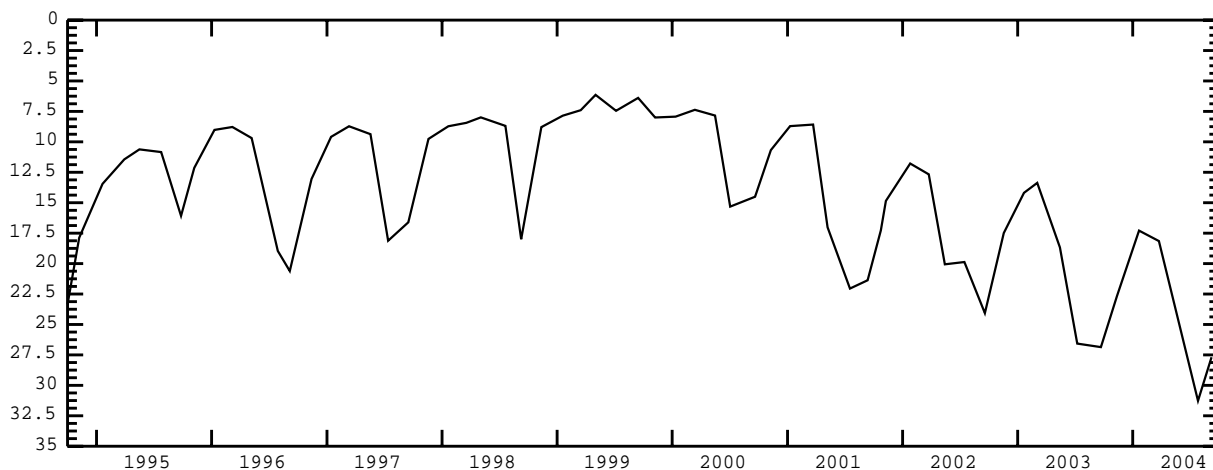
ELEVATION OF LAND SURFACE DATUM: About 4,790 ft above NGVD of 1929.

REMARKS:

PERIOD OF RECORD: 1988 to current year.

HIGHEST RECORDED WATER LEVEL: 6.14 ft below LSD May 03, 1999.

LOWEST RECORDED WATER LEVEL: 31.27 ft below LSD July 26, 2004.



JEFFERSON COUNTY--continued

STATION NAME 07N 36E 09BBB1 -- 435728112141301

LOCATION: Latitude 43°57'28", longitude 112°14'16" NAD83, in NW¹/₄NW¹/₄NW¹/₄ sec.09, T.07 N., R.36 E., principal Meridian.

AQUIFER: Artesian well in Snake River Group.

CONSTRUCTION INFORMATION: Depth 200 ft, diameter 13.5 to 8 in, cased to 32 ft.

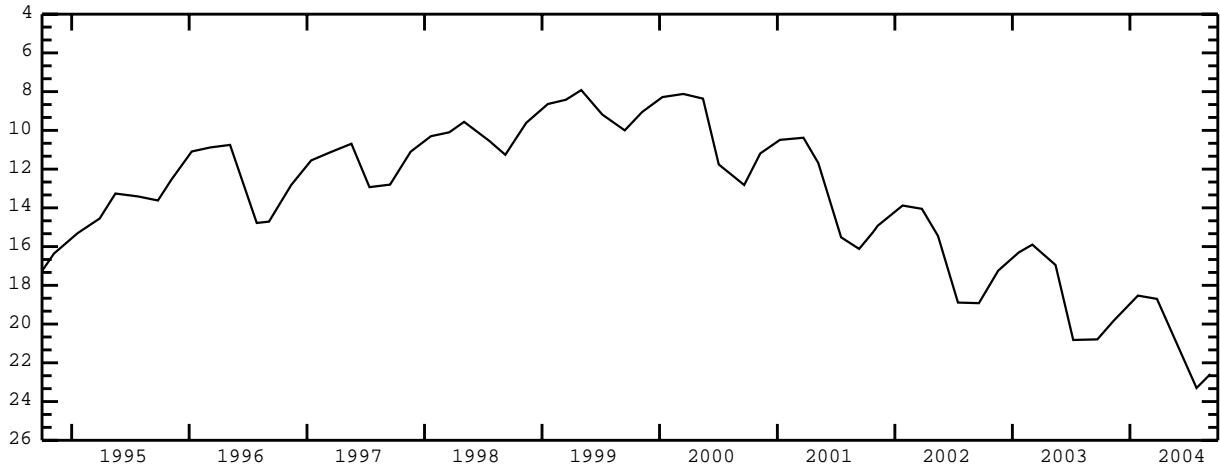
ELEVATION OF LAND SURFACE DATUM: About 4,795 ft above NGVD of 1929.

REMARKS:

PERIOD OF RECORD: 1990 to current year.

HIGHEST RECORDED WATER LEVEL: 7.92 ft below LSD May 03, 1999.

LOWEST RECORDED WATER LEVEL: 23.30 ft below LSD July 26, 2004.



STATION NAME 07N 36E 09BBB2 -- 435728112141302

LOCATION: Latitude 43°57'28", longitude 112°14'16" NAD83, in NW¹/₄NW¹/₄NW¹/₄ sec.09, T.07 N., R.36 E., principal Meridian.

AQUIFER: Artesian well in Snake River Group.

CONSTRUCTION INFORMATION: Depth 260 ft, 3/4 in piezometer tube to 260 ft, perforated 240-250 ft, concrete seal 200-230 ft.

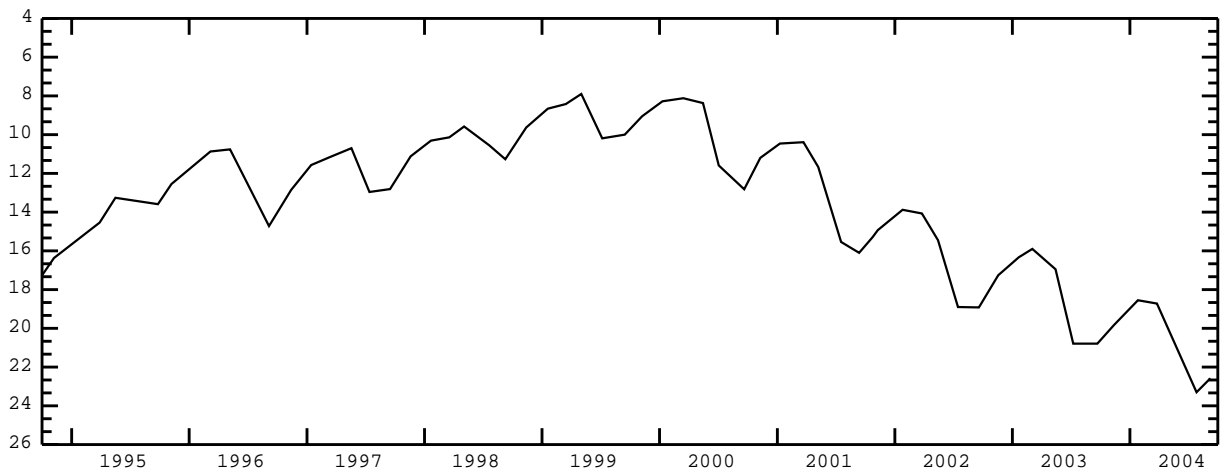
ELEVATION OF LAND SURFACE DATUM: About 4,795 ft above NGVD of 1929.

REMARKS:

PERIOD OF RECORD: 1990 to current year.

HIGHEST RECORDED WATER LEVEL: 7.90 ft below LSD May 03, 1999.

LOWEST RECORDED WATER LEVEL: 23.30 ft below LSD July 26, 2004.



JEFFERSON COUNTY--continued

STATION NAME 07N 36E 09BBB3 -- 435728112141303

LOCATION: Latitude 43°57'28", longitude 112°14'16" NAD83, in NW¹/₄NW¹/₄NW¹/₄ sec.09, T.07 N., R.36 E., principal Meridian.

AQUIFER: Artesian well in Snake River Group.

CONSTRUCTION INFORMATION: Depth 498 ft, 3/4 in piezometer tube to 312 ft, perforated 302-312 ft, concrete seal 260-270 ft.

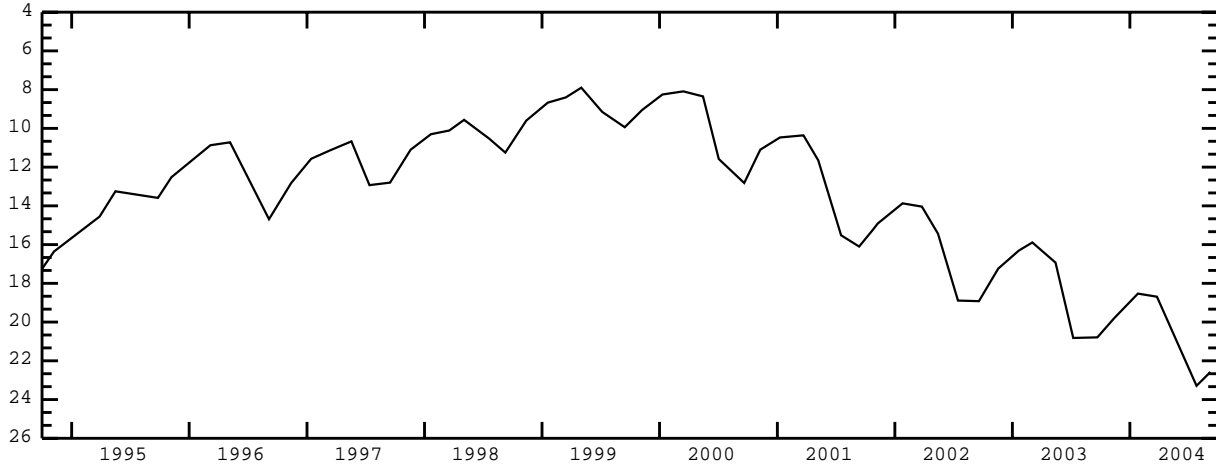
ELEVATION OF LAND SURFACE DATUM: About 4,795 ft above NGVD of 1929.

REMARKS:

PERIOD OF RECORD: 1990 to current year.

HIGHEST RECORDED WATER LEVEL: 7.90 ft below LSD May 03, 1999.

LOWEST RECORDED WATER LEVEL: 23.29 ft below LSD July 26, 2004.



STATION NAME 07N 36E 14CBA1 -- 435605112113601

LOCATION: Latitude 43°56'05", longitude 112°11'39" NAD83, in NE¹/₄NW¹/₄SW¹/₄ sec.14, T.07 N., R.36 E., principal Meridian.

AQUIFER: Pond that reflects perched water level.

CONSTRUCTION INFORMATION:

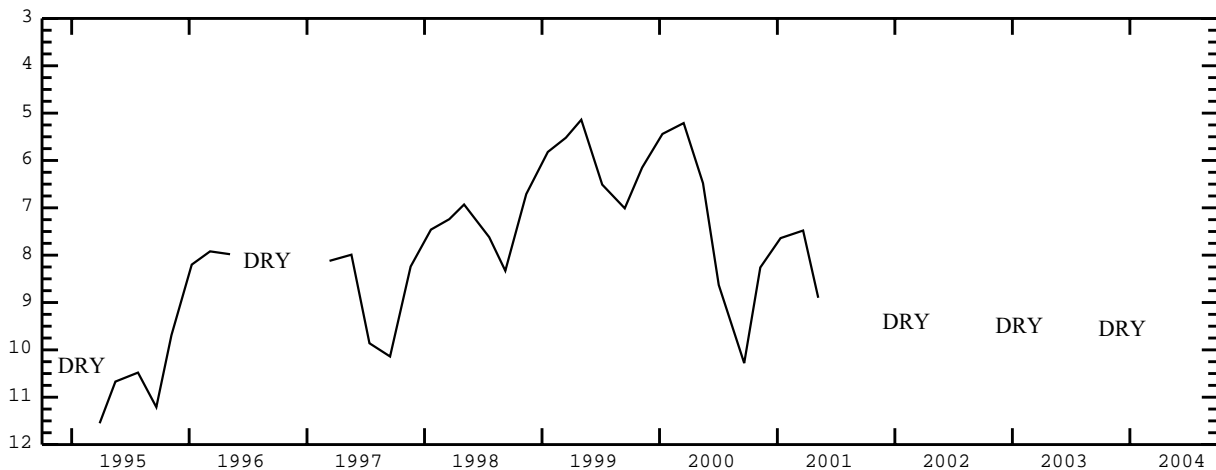
ELEVATION OF LAND SURFACE DATUM: About 4,789 ft above NGVD of 1929.

REMARKS:

PERIOD OF RECORD: 1988 to current year.

HIGHEST RECORDED WATER LEVEL: 4.33 ft below LSD June 10, 1988.

LOWEST RECORDED WATER LEVEL: Pond dry during portions of years 1992-1997, 2001-2004.



JEFFERSON COUNTY--continued

STATION NAME 07N 36E 22ABD4 -- 435528112121201

LOCATION: Latitude 43°55'28", longitude 112°12'13" NAD83, in SE $\frac{1}{4}$ NW $\frac{1}{4}$ NE $\frac{1}{4}$ sec.22, T.07 N., R.36 E., principal Meridian.

AQUIFER: Water-table well in Snake River Group.

CONSTRUCTION INFORMATION: Depth 24.5 ft, diameter 6 in, cased to 18 ft.

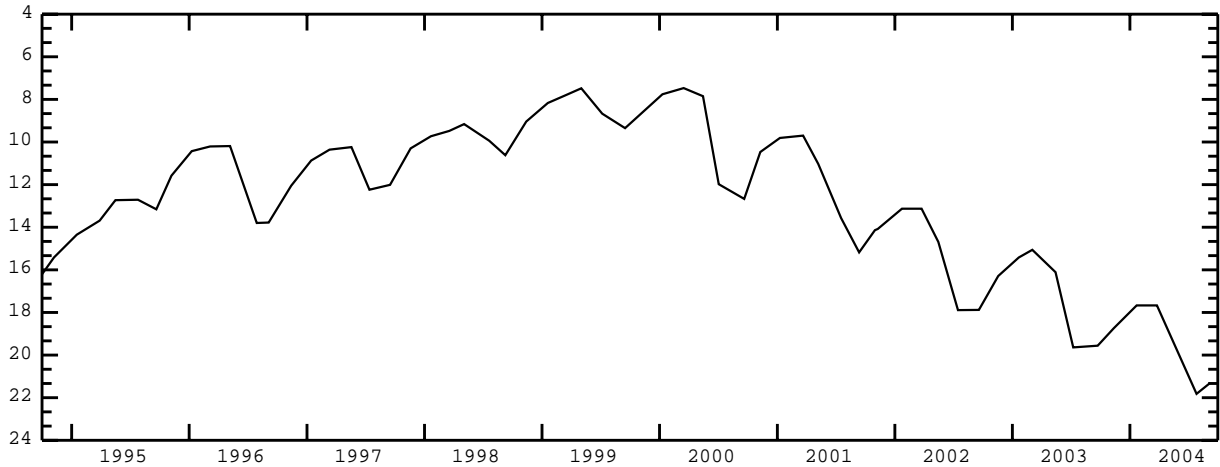
ELEVATION OF LAND SURFACE DATUM: 4,791.73 ft above NGVD of 1929.

REMARKS: Recorder installed Feb. 12, 1957 to Aug. 19, 1971, June 09, 1977 to Sept. 15, 1977.

PERIOD OF RECORD: 1955 to current year.

HIGHEST RECORDED WATER LEVEL: 1.98 ft below LSD Mar. 21, 1985.

LOWEST RECORDED WATER LEVEL: 21.82 ft below LSD July 26, 2004.



STATION NAME 07N 37E 06BCC1 -- 435755112092001

LOCATION: Latitude 43°57'55", longitude 112°09'25" NAD83, in SW $\frac{1}{4}$ SW $\frac{1}{4}$ NW $\frac{1}{4}$ sec.06, T.07 N., R.37 E., principal Meridian.

AQUIFER: Water-table well in Snake River Group.

CONSTRUCTION INFORMATION: Depth and casing information not available, diameter 6 in.

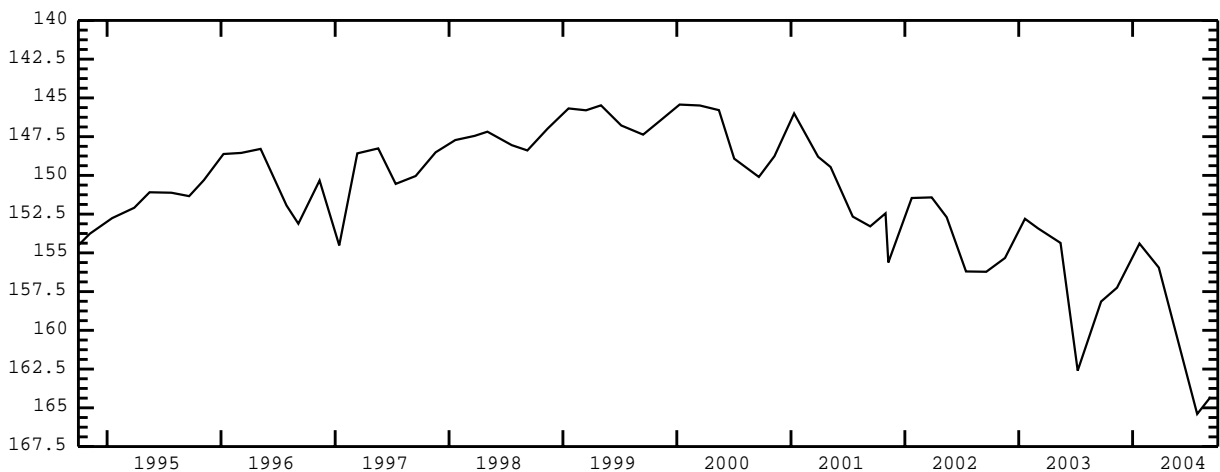
ELEVATION OF LAND SURFACE DATUM: About 4,930 ft above NGVD of 1929.

REMARKS:

PERIOD OF RECORD: 1989 to current year.

HIGHEST RECORDED WATER LEVEL: 142.30 ft below LSD Feb. 18, 1993.

LOWEST RECORDED WATER LEVEL: 165.40 ft below LSD July 26, 2004.



JEFFERSON COUNTY--continued

STATION NAME 07N 37E 28CCD1 -- 435402112065001

LOCATION: Latitude 43°54'02", longitude 112°06'53" NAD83, in SE $\frac{1}{4}$ SW $\frac{1}{4}$ SW $\frac{1}{4}$ sec.28, T.07 N., R.37 E., principal Meridian.

AQUIFER: Water-table well in Snake River Group.

CONSTRUCTION INFORMATION: Depth 135 ft, diameter 6 in, cased to 103 .

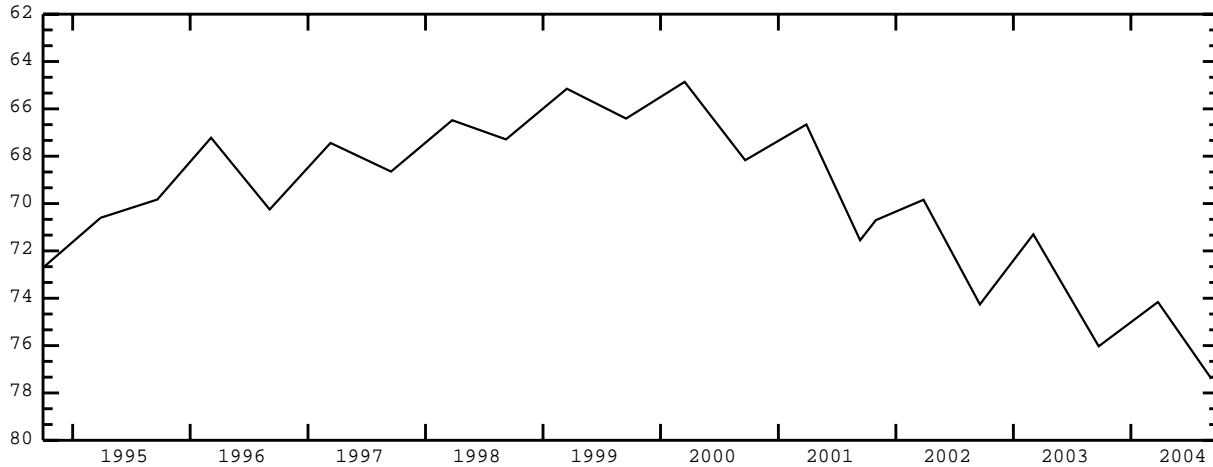
ELEVATION OF LAND SURFACE DATUM: 4,848.92 ft above NGVD of 1929.

REMARKS:

PERIOD OF RECORD: 1960 to current year.

HIGHEST RECORDED WATER LEVEL: 59.98 ft below LSD Mar. 21, 1985.

LOWEST RECORDED WATER LEVEL: 77.40 ft below LSD Sept. 07, 2004.



STATION NAME 08N 34E 11DCC1 -- 440151112252301

LOCATION: Latitude 44°01'51", longitude 112°25'26" NAD83, in SW $\frac{1}{4}$ SW $\frac{1}{4}$ SE $\frac{1}{4}$ sec.11, T.08 N., R.34 E., principal Meridian.

AQUIFER: Water-table well in Snake River Group.

CONSTRUCTION INFORMATION: Depth 110 ft, diameter 24 in, cased to 7 ft.

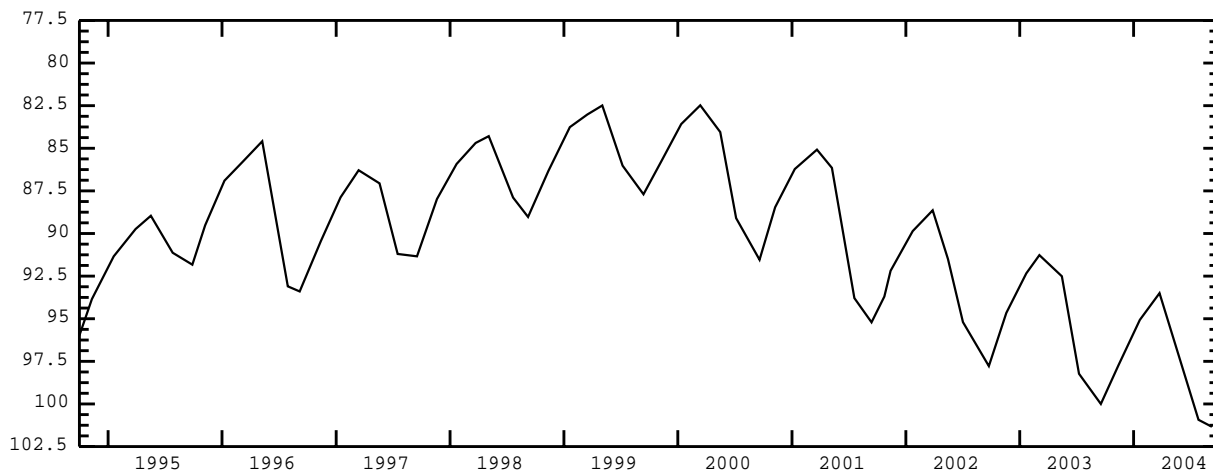
ELEVATION OF LAND SURFACE DATUM: About 4,870 ft above NGVD of 1929.

REMARKS:

PERIOD OF RECORD: 1980 to current year.

HIGHEST RECORDED WATER LEVEL: 82.48 ft below LSD Mar. 13, 2000.

LOWEST RECORDED WATER LEVEL: 101.34 ft below LSD Sept. 08, 2004.



JEFFERSON COUNTY--continued

STATION NAME 08N 34E 17CCC3 -- 440058112293601

LOCATION: Latitude 44°00'58", longitude 112°29'39" NAD83, in SW¹/₄SW¹/₄SW¹/₄ sec.17, T.08 N., R.34 E., principal Meridian.

AQUIFER: Artesian well in Snake River Group.

CONSTRUCTION INFORMATION: Depth 440 ft, diameter 6 in, cased to 440 ft, perforated 340-350 ft.

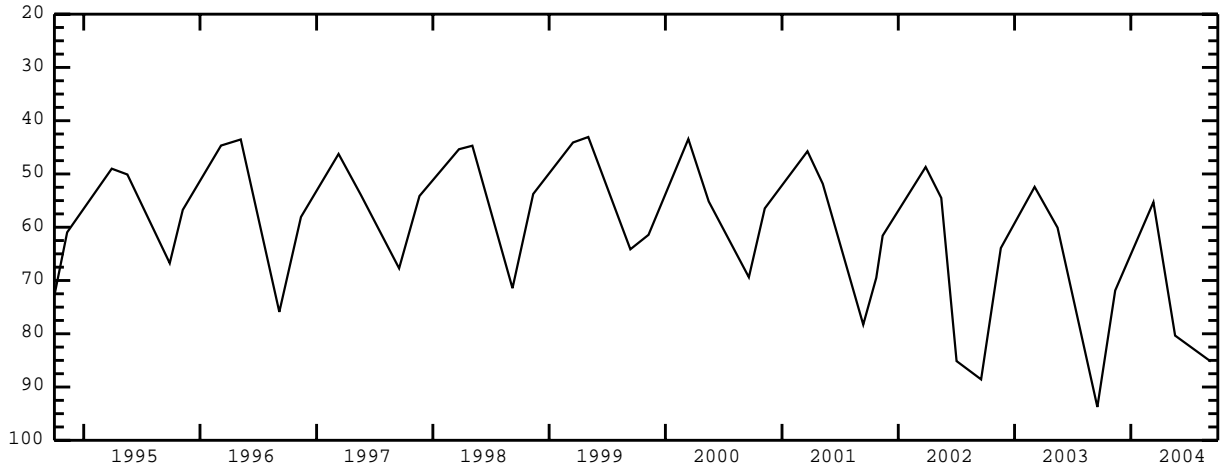
ELEVATION OF LAND SURFACE DATUM: 4,808.92 ft above NGVD of 1929.

REMARKS:

PERIOD OF RECORD: 1969 to current year.

HIGHEST RECORDED WATER LEVEL: 38.77 ft below LSD Mar. 23, 1987.

LOWEST RECORDED WATER LEVEL: 93.75 ft below LSD Sept. 18, 2003.



STATION NAME 08N 34E 17CCC4 -- 440058112293602

LOCATION: Latitude 44°00'58", longitude 112°29'39" NAD83, in SW¹/₄SW¹/₄SW¹/₄ sec.17, T.08 N., R.34 E., principal Meridian.

AQUIFER: Artesian well in Snake River Group.

CONSTRUCTION INFORMATION: Depth 545 ft, 3/4 in piezometer tube to 519 ft, perforated 511.5-516.5 ft, concrete seal 440-462 ft.

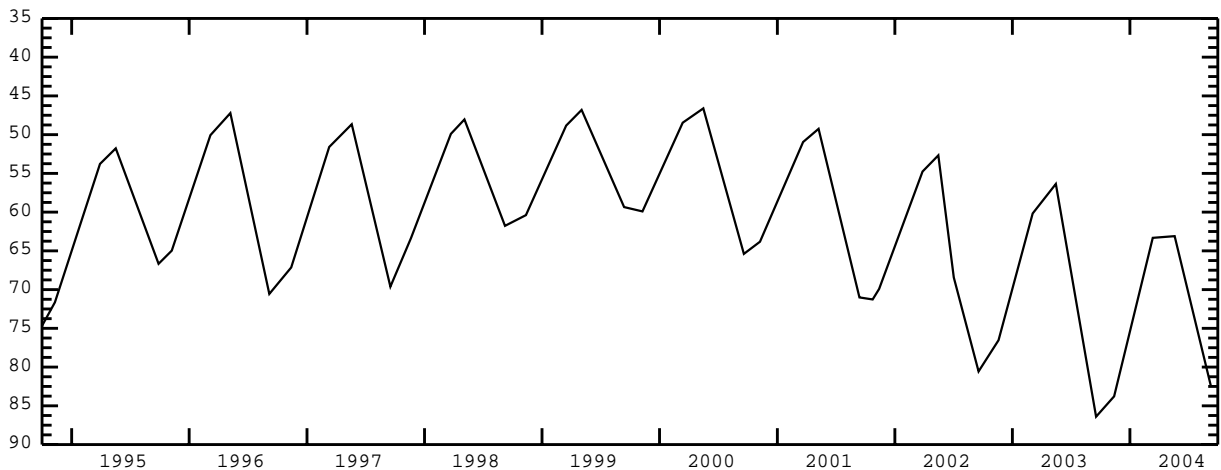
ELEVATION OF LAND SURFACE DATUM: 4,808.92 ft above NGVD of 1929.

REMARKS:

PERIOD OF RECORD: 1969 to current year.

HIGHEST RECORDED WATER LEVEL: 22.82 ft below LSD Dec. 02, 1969.

LOWEST RECORDED WATER LEVEL: 86.40 ft below LSD Sept. 18, 2003.



JEFFERSON COUNTY--continued

STATION NAME 08N 34E 17CCC5 -- 440058112293603

LOCATION: Latitude 44°00'58", longitude 112°29'39" NAD83, in SW¹/₄SW¹/₄SW¹/₄ sec.17, T.08 N., R.34 E., principal Meridian.

AQUIFER: Artesian well in Snake River Group.

CONSTRUCTION INFORMATION: Depth 888 ft, 3/4 in piezometer tube to 610 ft, perforated 602.5-607.5 ft, concrete seal 545-562 ft.

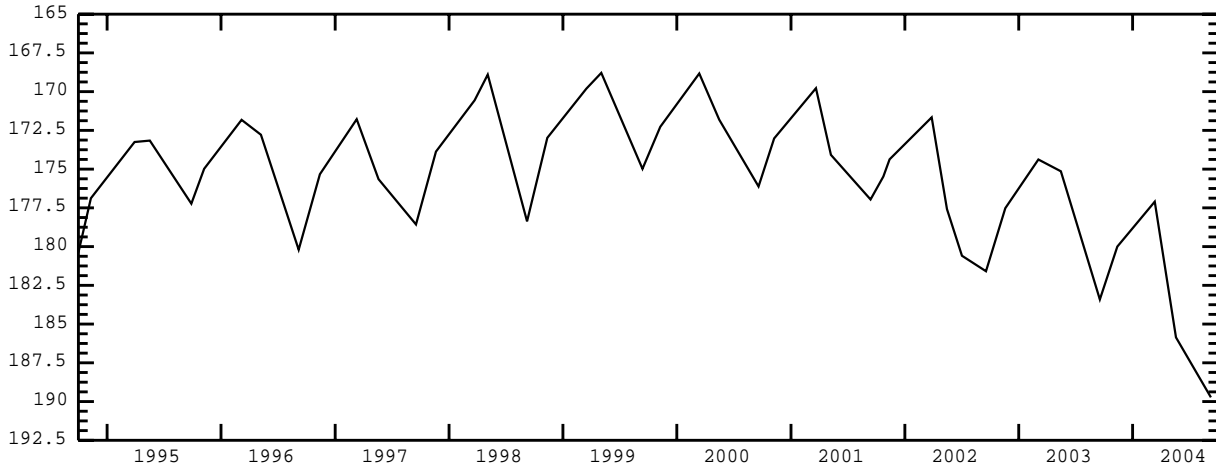
ELEVATION OF LAND SURFACE DATUM: 4,808.92 ft above NGVD of 1929.

REMARKS:

PERIOD OF RECORD: 1969 to current year.

HIGHEST RECORDED WATER LEVEL: 161.88 ft below LSD Mar. 23, 1987.

LOWEST RECORDED WATER LEVEL: 189.73 ft below LSD Sept. 08, 2004.



STATION NAME 08N 34E 17CCC6 -- 440058112293604

LOCATION: Latitude 44°00'58", longitude 112°29'39" NAD83, in SW¹/₄SW¹/₄SW¹/₄ sec.17, T.08 N., R.34 E., principal Meridian.

AQUIFER: Artesian well in Snake River Group.

CONSTRUCTION INFORMATION: Depth 1,006.5 ft, 3/4 in piezometer tube to 930 ft, perforated 922.5-927.5 ft, concrete seal 888-914 ft.

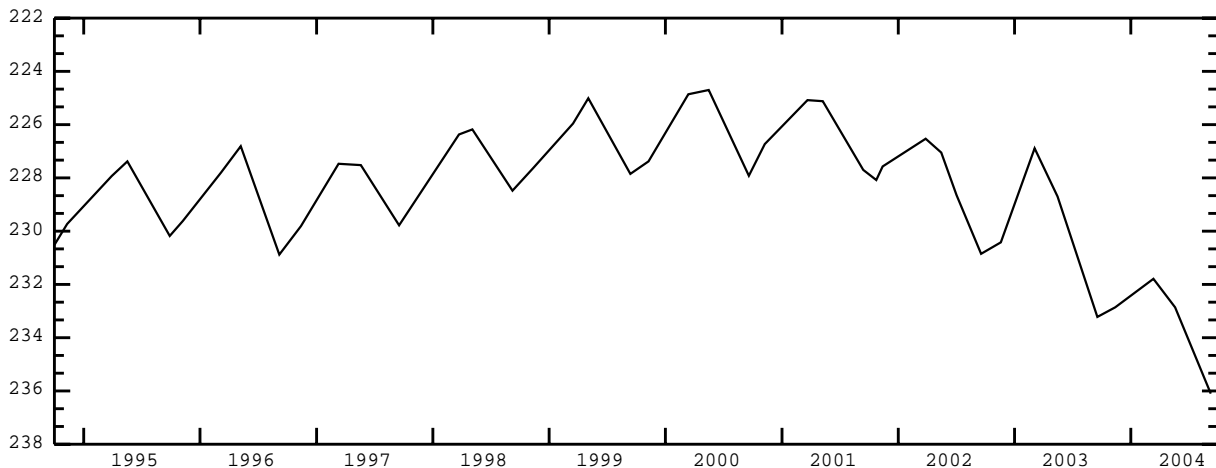
ELEVATION OF LAND SURFACE DATUM: 4,808.92 ft above NGVD of 1929.

REMARKS:

PERIOD OF RECORD: 1969 to current year.

HIGHEST RECORDED WATER LEVEL: 216.68 ft below LSD May 17, 1988.

LOWEST RECORDED WATER LEVEL: 236.10 ft below LSD Sept. 08, 2004.



JEFFERSON COUNTY--continued

STATION NAME 08N 34E 17CCC7 -- 440058112293605

LOCATION: Latitude 44°00'58", longitude 112°29'39" NAD83, in SW¹/₄SW¹/₄SW¹/₄ sec.17, T.08 N., R.34 E., principal Meridian.

AQUIFER: Water-table well in Snake River Group.

CONSTRUCTION INFORMATION: Depth 47.6 ft, diameter 6 in, cased to 47.5 ft, perforated 40-47 ft.

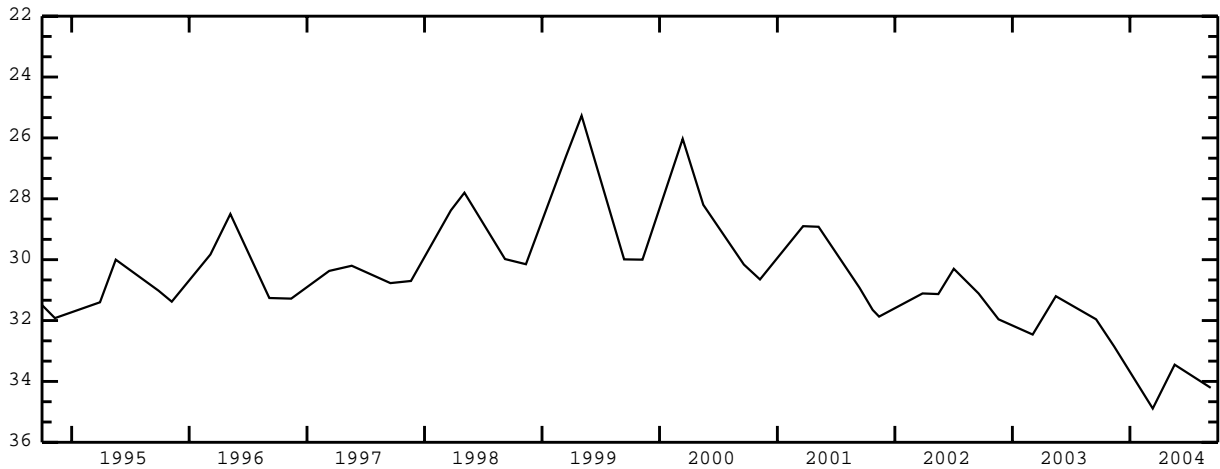
ELEVATION OF LAND SURFACE DATUM: 4,808.92 ft above NGVD of 1929.

REMARKS:

PERIOD OF RECORD: 1970 to current year.

HIGHEST RECORDED WATER LEVEL: 18.86 ft below LSD May 10, 1985.

LOWEST RECORDED WATER LEVEL: 34.89 ft below LSD Mar. 12, 2004.



STATION NAME 08N 34E 27CDD1 -- 435912112264801

LOCATION: Latitude 43°59'12", longitude 112°26'51" NAD83, in SE¹/₄SE¹/₄SW¹/₄ sec.27, T.08 N., R.34 E., principal Meridian.

AQUIFER: Water-table well in unknown aquifer.

CONSTRUCTION INFORMATION: Depth 76.25 ft, diameter 24 in, cased to 1.5 ft.

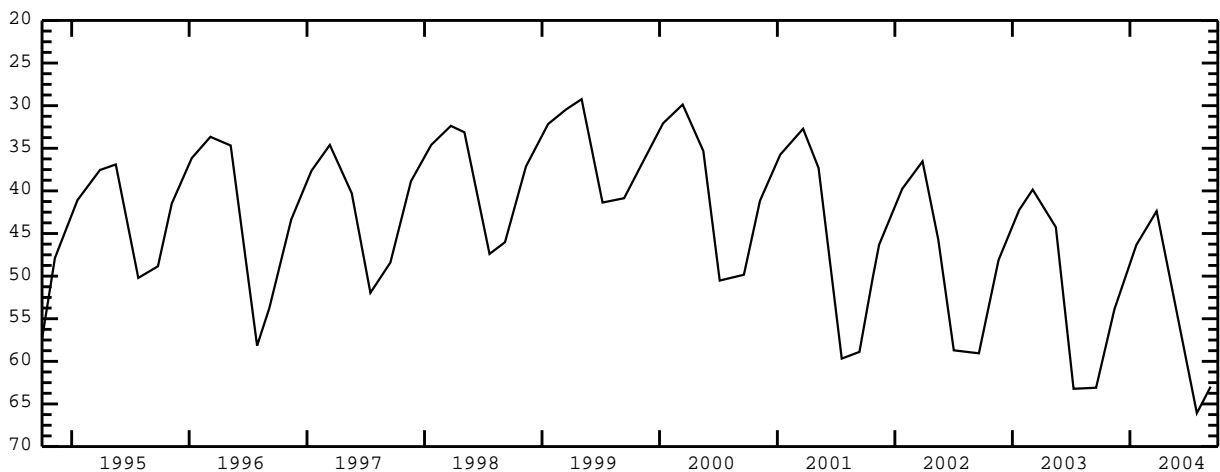
ELEVATION OF LAND SURFACE DATUM: About 4,805 ft above NGVD of 1929.

REMARKS: Original depth 110 ft. Sept. 20, 1988, well depth sounded at 51.65 ft. Sept. 15, 1994, well cleaned to a depth of 76.25 ft.

PERIOD OF RECORD: 1988 to current year.

HIGHEST RECORDED WATER LEVEL: 29.24 ft below LSD May 04, 1999.

LOWEST RECORDED WATER LEVEL: 66.08 ft below LSD July 27, 2004.



JEFFERSON COUNTY--continued

STATION NAME 08N 36E 03DCD1 -- 440239112121101

LOCATION: Latitude 44°02'39", longitude 112°12'14" NAD83, in SE¹/₄SW¹/₄SE¹/₄ sec.03, T.08 N., R.36 E., principal Meridian.

AQUIFER: Water-table well in unknown aquifer.

CONSTRUCTION INFORMATION: Depth 81.44 ft, diameter 18 in, casing information not available.

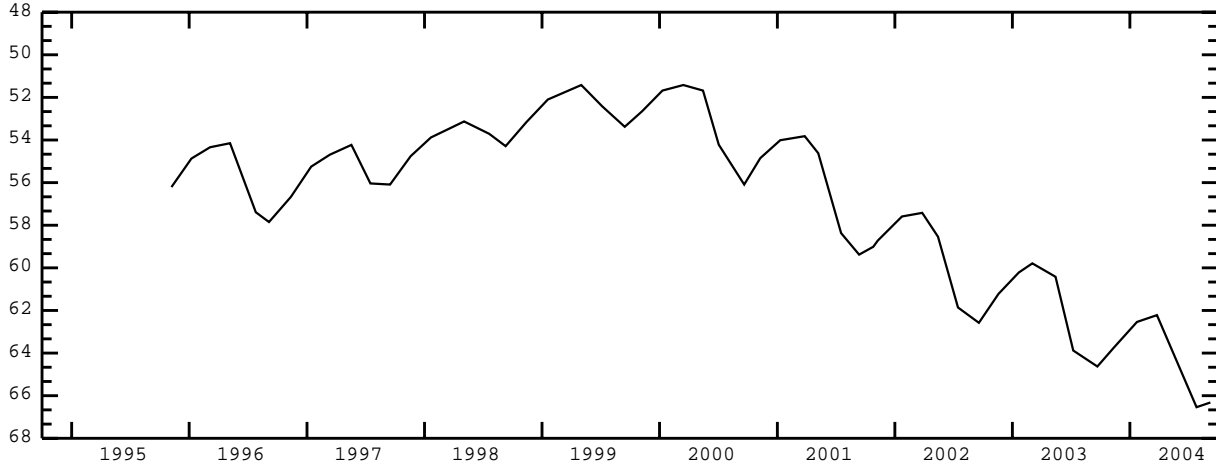
ELEVATION OF LAND SURFACE DATUM: About 4,845 ft above NGVD of 1929.

REMARKS:

PERIOD OF RECORD: 1988, 1995 to current year.

HIGHEST RECORDED WATER LEVEL: 51.42 ft below LSD May 03, 1999, Mar. 15, 2000.

LOWEST RECORDED WATER LEVEL: 66.54 ft below LSD July 26, 2004.



STATION NAME 08N 36E 10BDD1 -- 440212112122501

LOCATION: Latitude 44°02'12", longitude 112°12'28" NAD83, in SE¹/₄SE¹/₄NW¹/₄ sec.10, T.08 N., R.36 E., principal Meridian.

AQUIFER: Water-table well in unknown aquifer.

CONSTRUCTION INFORMATION: Depth 40.89 ft, diameter 10 in, casing information not available.

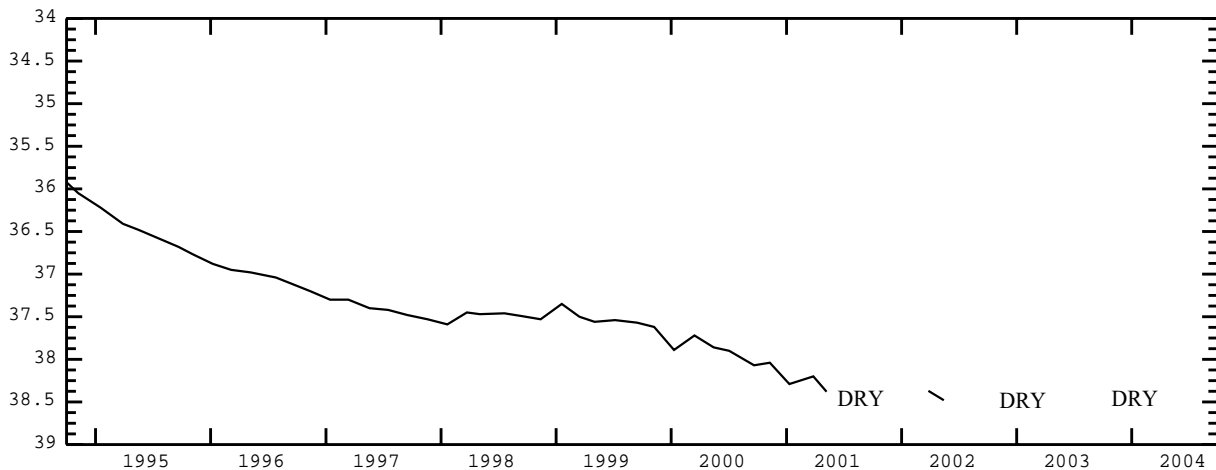
ELEVATION OF LAND SURFACE DATUM: About 4,837 ft above NGVD of 1929.

REMARKS:

PERIOD OF RECORD: 1988 to current year.

HIGHEST RECORDED WATER LEVEL: 28.19 ft below LSD June 24, 1988.

LOWEST RECORDED WATER LEVEL: Well dry during portions of years 2001-2004.



JEFFERSON COUNTY--continued

STATION NAME 08N 36E 21DCD1 -- 440002112131801

LOCATION: Latitude 44°00'02", longitude 112°13'21" NAD83, in SE¹/₄SW¹/₄SE¹/₄ sec.21, T.08 N., R.36 E., principal Meridian.

AQUIFER: Water-table well in unknown aquifer.

CONSTRUCTION INFORMATION: Depth 194.4 ft, diameter 16 in, casing information not available.

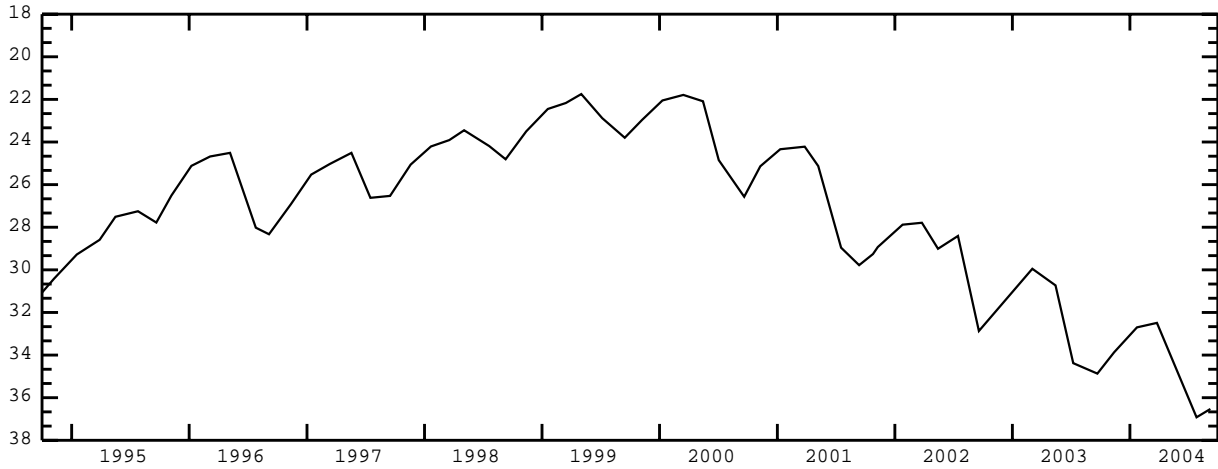
ELEVATION OF LAND SURFACE DATUM: About 4,810 ft above NGVD of 1929.

REMARKS:

PERIOD OF RECORD: 1988 to current year.

HIGHEST RECORDED WATER LEVEL: 21.40 ft below LSD June 24, 1988.

LOWEST RECORDED WATER LEVEL: 36.92 ft below LSD Jul 26, 2004.



JEROME COUNTY

STATION NAME 08S 16E 17CCC1 -- 424331114365001

LOCATION: Latitude 42°43'30.5", longitude 114°36'54.5" NAD83, in SW $\frac{1}{4}$ SW $\frac{1}{4}$ SW $\frac{1}{4}$ sec.17, T.08 S., R.16 E., principal Meridian.

AQUIFER: Water-table well in Snake River Group.

CONSTRUCTION INFORMATION: Depth 220 ft, diameter 8 to 6 in, cased to 59 ft.

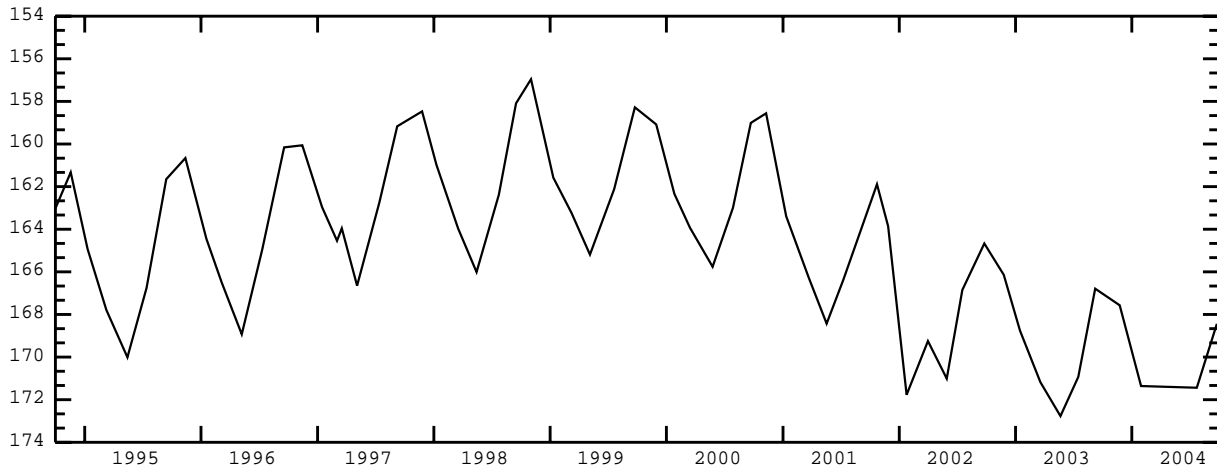
ELEVATION OF LAND SURFACE DATUM: About 3,490 ft above NGVD of 1929.

REMARKS:

PERIOD OF RECORD: 1987 to current year.

HIGHEST RECORDED WATER LEVEL: 150.23 ft below LSD Sept. 17, 1987.

LOWEST RECORDED WATER LEVEL: 172.77 ft below LSD May 22, 2003.



STATION NAME 08S 17E 33DAD2 -- 424105114274901

LOCATION: Latitude 42°41'06", longitude 114°27'51" NAD83, in SE $\frac{1}{4}$ NE $\frac{1}{4}$ SE $\frac{1}{4}$ sec.33, T.08 S., R.17 E., principal Meridian.

AQUIFER: Water-table well in Snake River Group.

CONSTRUCTION INFORMATION: Depth 340 ft, diameter 8 to 6 in, cased to 291 ft.

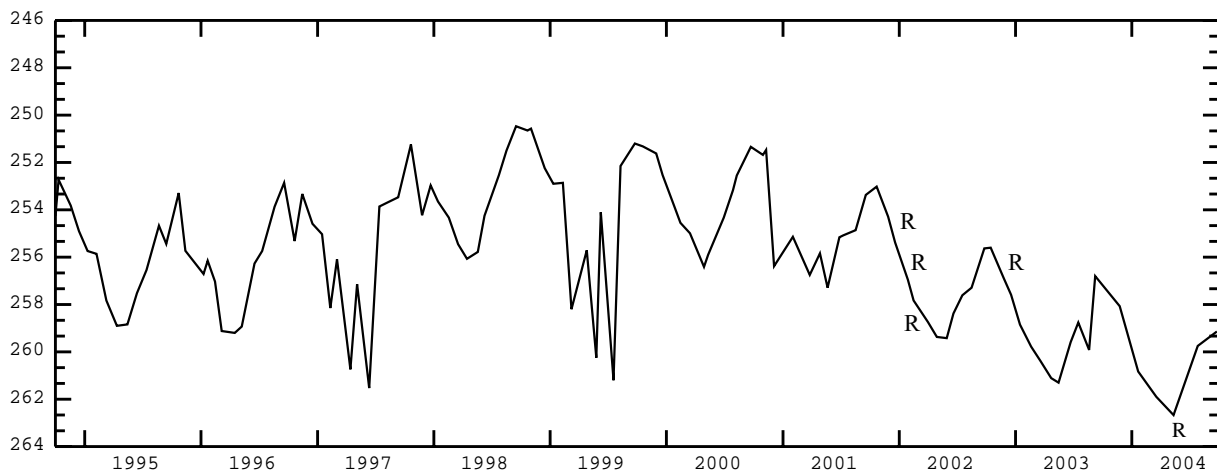
ELEVATION OF LAND SURFACE DATUM: About 3,285 ft above NGVD of 1929.

REMARKS:

PERIOD OF RECORD: 1990 to current year.

HIGHEST RECORDED WATER LEVEL: 250.32 ft below LSD Nov. 26, 1990.

LOWEST RECORDED WATER LEVEL: 262.67 ft below LSD May 11, 1997.



JEROME COUNTY--continued

STATION NAME 08S 19E 05DAB1 -- 424529114150901

LOCATION: Latitude 42°45'29", longitude 114°15'12" NAD83, in NW $\frac{1}{4}$ NE $\frac{1}{4}$ SE $\frac{1}{4}$ sec.05, T.08 S., R.19 E., principal Meridian.

AQUIFER: Water-table well in Snake River Group.

CONSTRUCTION INFORMATION: Depth 329.1 ft, diameter 21 to 16 in, casing 0-4 ft, 197-277 ft, concrete seal at 272 ft.

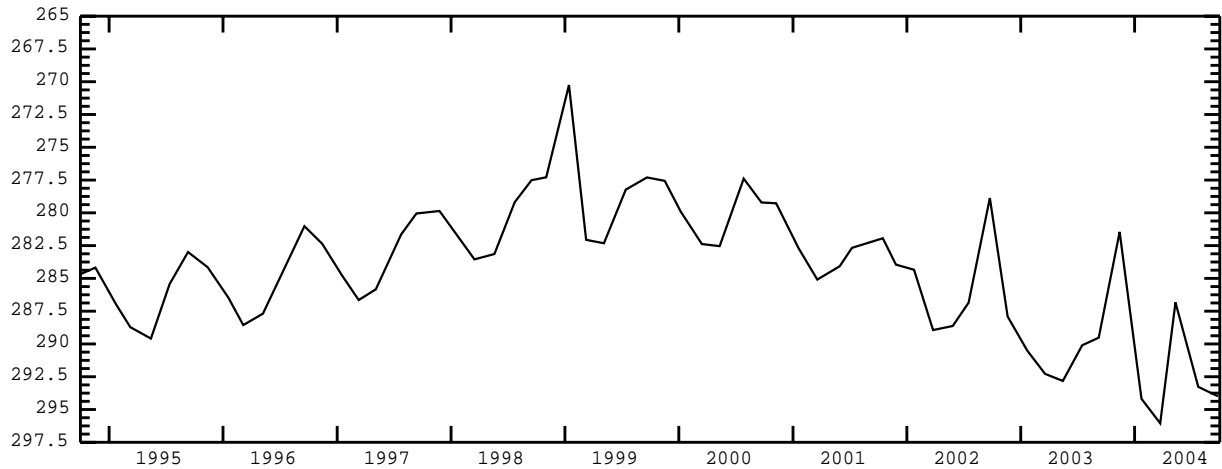
ELEVATION OF LAND SURFACE DATUM: 4,075.54 ft above NGVD of 1929.

REMARKS: Formerly Site ID 424524114150901. Recorder installed Apr. 06, 1960 to Aug. 13, 1971.

PERIOD OF RECORD: 1957 to current year.

HIGHEST RECORDED WATER LEVEL: 257.71 ft below LSD Oct. 07, 1957.

LOWEST RECORDED WATER LEVEL: 296.05 ft below LSD Mar. 23, 2004.



STATION NAME 09S 17E 20CAA1 -- 423747114293101

LOCATION: Latitude 42°37'47", longitude 114°29'32" NAD83, in NE $\frac{1}{4}$ NE $\frac{1}{4}$ SW $\frac{1}{4}$ sec.20, T.09 S., R.17 E., principal Meridian.

AQUIFER: Water-table well in Snake River Group.

CONSTRUCTION INFORMATION: Depth 600 ft, diameter 20 to 12 in, cased to 18 ft.

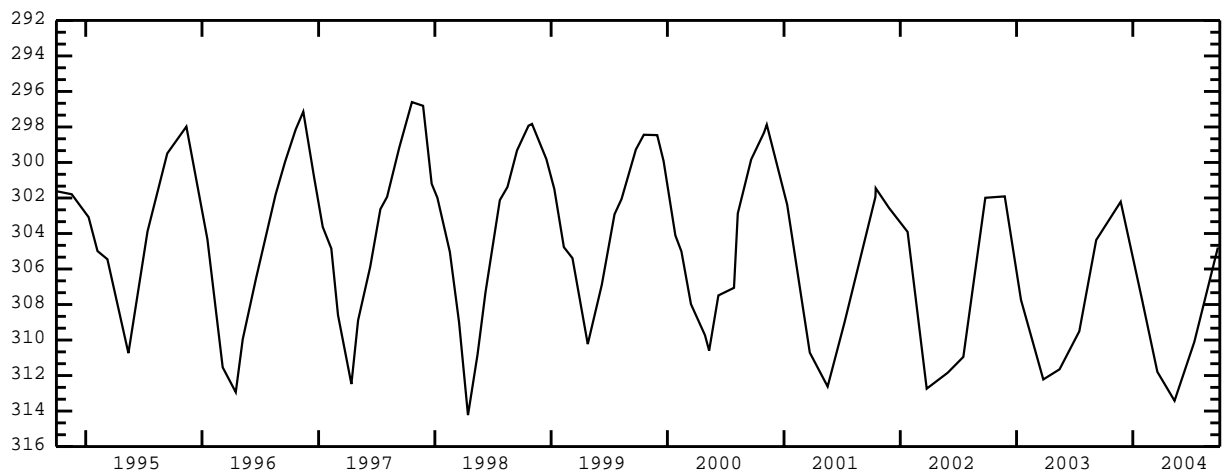
ELEVATION OF LAND SURFACE DATUM: About 3,632 ft above NGVD of 1929.

REMARKS:

PERIOD OF RECORD: 1982, 1985 to current year.

HIGHEST RECORDED WATER LEVEL: 277.30 ft below LSD Sept. 30, 1982.

LOWEST RECORDED WATER LEVEL: 314.58 ft below LSD Apr. 22, 1993.



JEROME COUNTY--continued

STATION NAME 09S 19E 25BBC1 -- 42365911411601

LOCATION: Latitude 42°36'59", longitude 114°11'19" NAD83, in SW $\frac{1}{4}$ NW $\frac{1}{4}$ NW $\frac{1}{4}$ sec.25, T.09 S., R.19 E., principal Meridian.

AQUIFER: Water-table well in Snake River Group.

CONSTRUCTION INFORMATION: Depth 137.25 ft, diameter 16 in, cased to 134 ft, perforated 114-134 ft.

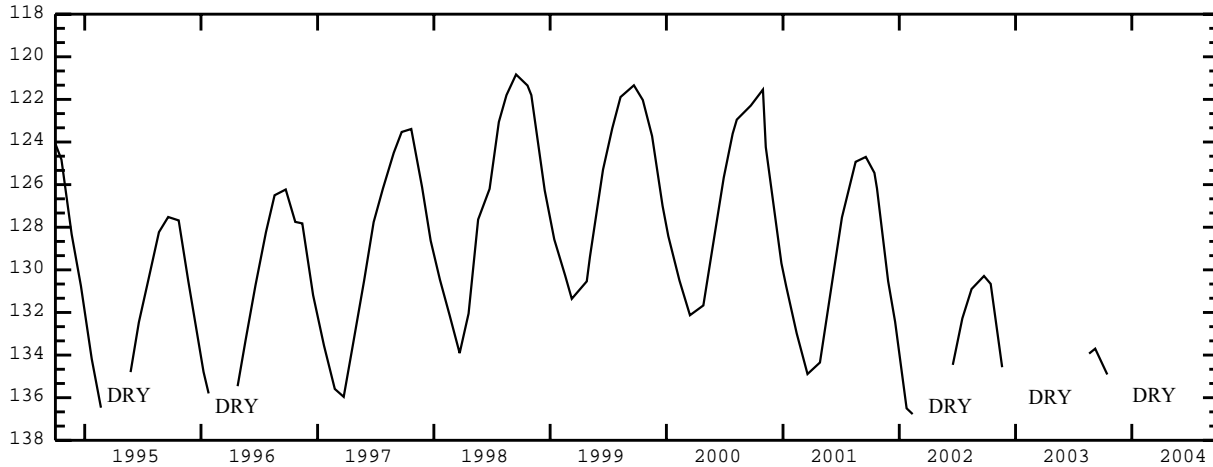
ELEVATION OF LAND SURFACE DATUM: 3,932.37 ft above NGVD of 1929.

REMARKS: Original well depth 207.6 ft prior to Feb. 23, 1993. Recorder installed Apr. 12, 1960 to July 21, 1960.

PERIOD OF RECORD: 1957 to current year.

HIGHEST RECORDED WATER LEVEL: 101.06 ft below LSD Oct. 01, 1957.

LOWEST RECORDED WATER LEVEL: Well dry during portions of years 1995, 1996, 2002-2004.



STATION NAME 09S 20E 01DAA1 -- 424016114025801

LOCATION: Latitude 42°40'16", longitude 114°03'01" NAD83, in NE $\frac{1}{4}$ NE $\frac{1}{4}$ SE $\frac{1}{4}$ sec.01, T.09 S., R.20 E., principal Meridian.

AQUIFER: Water-table well in Snake River Group.

CONSTRUCTION INFORMATION: Depth 386 ft, diameter 8 to 6 in, casing 0-10.6 ft, 340-400 ft, perforated 340-400 ft.

ELEVATION OF LAND SURFACE DATUM: 4,211.31 ft above NGVD of 1929.

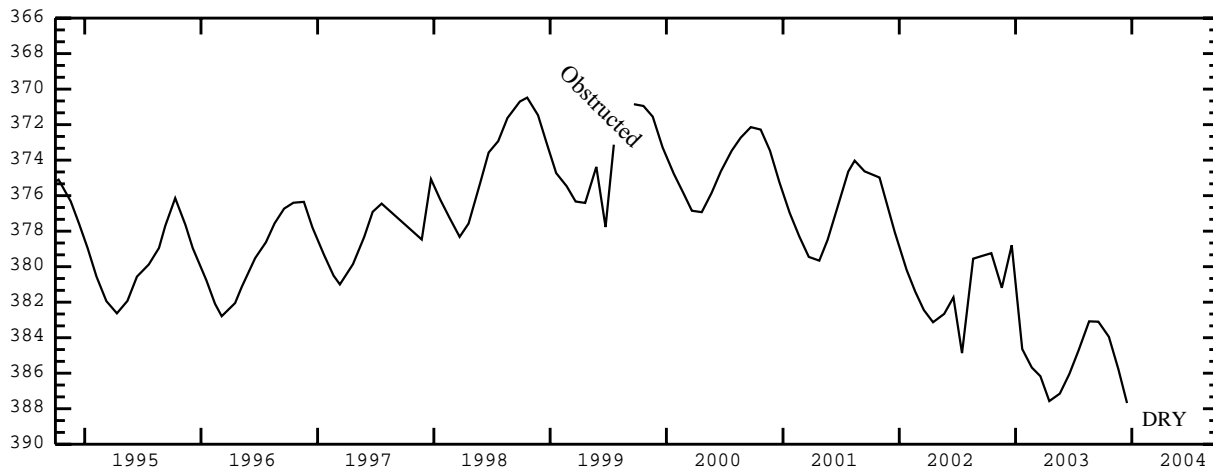
REMARKS: Currently measured by U. S. Bureau of Reclamation. Original well depth 400 ft, depth sounded at 386 ft Feb. 02, 1993.

Recorder installed and its record furnished by USBR June 11, 1951 to Oct. 22, 1985. Recorder installed Sept. 07, 1950 to Dec. 10, 1950.

PERIOD OF RECORD: 1950 to current year.

HIGHEST RECORDED WATER LEVEL: 342.00 ft below LSD Sept. 30, 1953.

LOWEST RECORDED WATER LEVEL: Well dry during portions of 2004.



JEROME COUNTY--continued

STATION NAME 10S 20E 27BCC1 -- 423134114062601

LOCATION: Latitude 42°31'35", longitude 114°06'31" NAD83, in SW¹/₄SW¹/₄NW¹/₄ sec.27, T.10 S., R.20 E., principal Meridian.

AQUIFER: Water-table well in Snake River Group.

CONSTRUCTION INFORMATION: Depth 735 ft, diameter 20 in, cased to 20 ft.

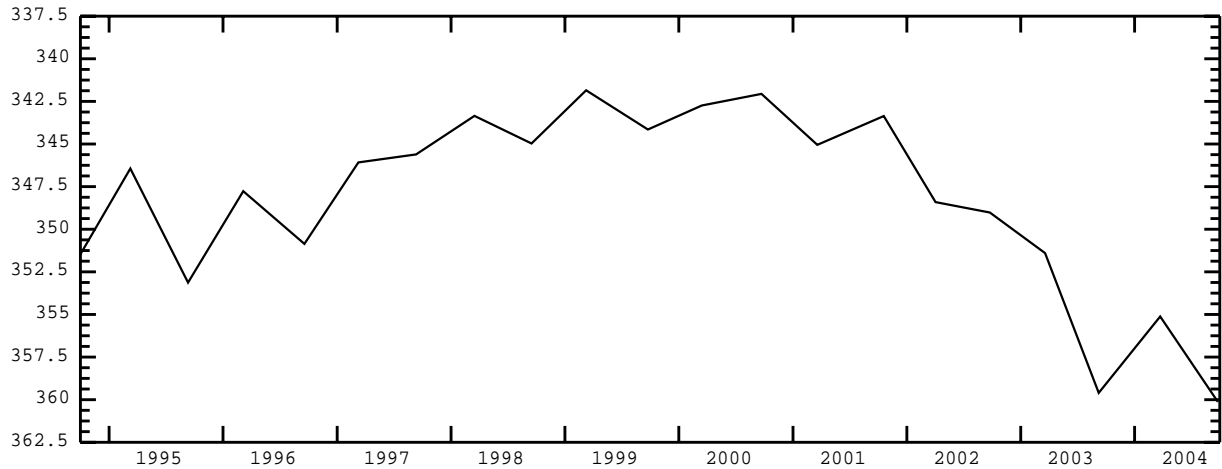
ELEVATION OF LAND SURFACE DATUM: 4,182.13 ft above NGVD of 1929.

REMARKS: Recorder installed Oct. 29, 1952 to July 30, 1953.

PERIOD OF RECORD: 1952 to current year.

HIGHEST RECORDED WATER LEVEL: 314.90 ft below LSD Oct. 29, 1952.

LOWEST RECORDED WATER LEVEL: 360.13 ft below LSD Sept. 24, 2004.



STATION NAME 10S 21E 26AAA2 -- 423159113570302

LOCATION: Latitude 42°31'59", longitude 113°57'06" NAD83, in NE¹/₄NE¹/₄NE¹/₄ sec.26, T.10 S., R.21 E., principal Meridian.

AQUIFER: Water-table well in Snake River Group.

CONSTRUCTION INFORMATION: Depth 701 ft, diameter 30 to 16 in, cased to 103 ft.

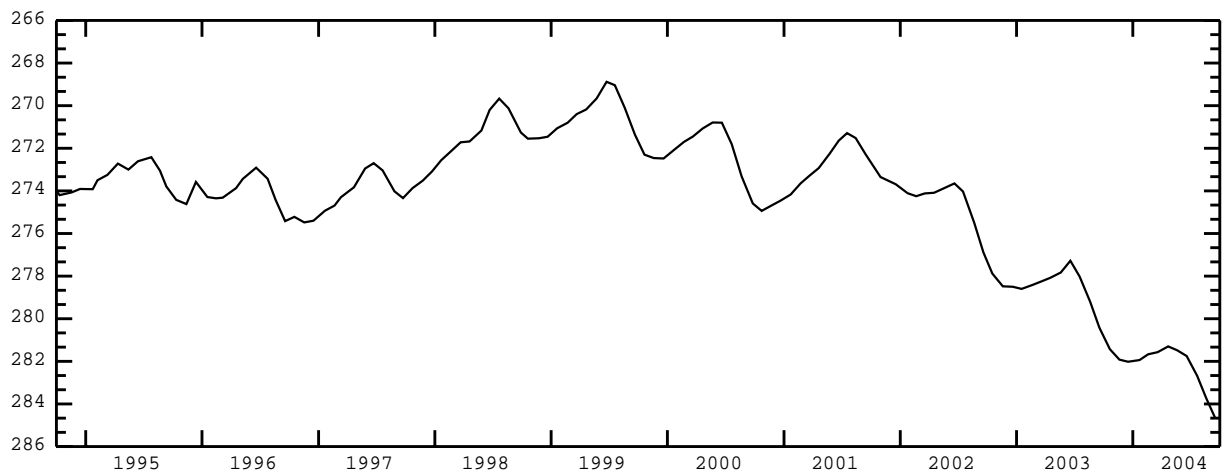
ELEVATION OF LAND SURFACE DATUM: 4,147.23 ft above NGVD of 1929.

REMARKS: Currently measured by U. S. Bureau of Reclamation.

PERIOD OF RECORD: 1977, 1980, 1990 to current year.

HIGHEST RECORDED WATER LEVEL: 249.50 ft below LSD Feb. 03, 1977.

LOWEST RECORDED WATER LEVEL: 284.64 ft below LSD Sept. 15, 2004.



JEROME COUNTY--continued

STATION NAME 10S 21E 28BCB1 -- 423145114003001

LOCATION: Latitude 42°31'45", longitude 114°00'33" NAD83, in NW¹/₄SW¹/₄NW¹/₄ sec.28, T.10 S., R.21 E., principal Meridian.

AQUIFER: Water-table well in Snake River Group.

CONSTRUCTION INFORMATION: Depth 603 ft, diameter 6 in, cased to 224 ft, concrete seal 210-224 ft.

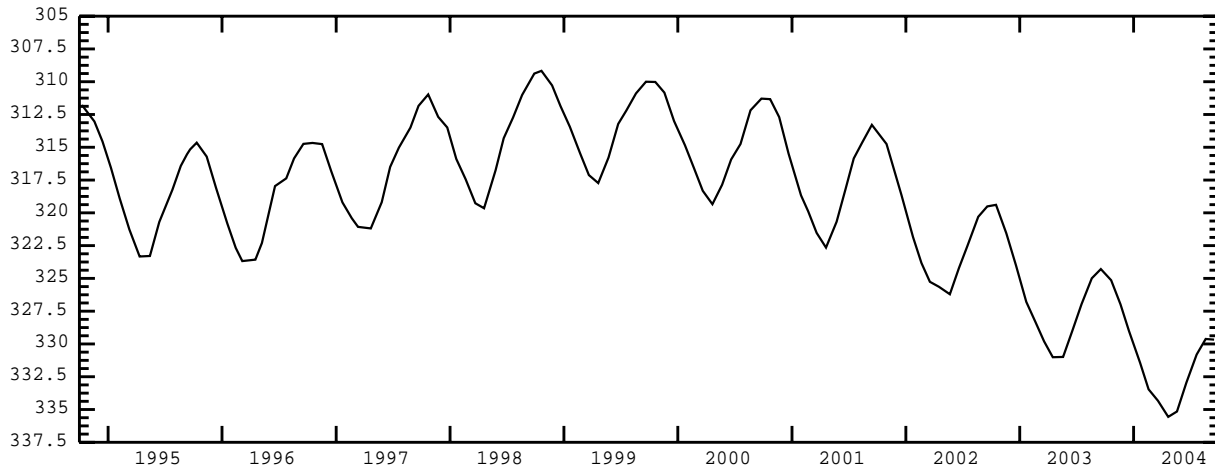
ELEVATION OF LAND SURFACE DATUM: 4,157.26 ft above NGVD of 1929.

REMARKS: Currently measured by U. S. Bureau of Reclamation.

PERIOD OF RECORD: 1975, 1977 to current year.

HIGHEST RECORDED WATER LEVEL: 299.18 ft below LSD Sept. 14, 1977.

LOWEST RECORDED WATER LEVEL: 335.56 ft below LSD Apr. 21, 2004.



KOOTENAI COUNTY

STATION NAME 51N 05W 33CBA1 -- 474329116582801

LOCATION: Latitude 47°43'29", longitude 116°58'32" NAD83, in NE $\frac{1}{4}$ NW $\frac{1}{4}$ SW $\frac{1}{4}$ sec.33, T.51 N., R.05 W., principal Meridian.

AQUIFER: Water-table well in fluvioglacial gravel of quaternary age.

CONSTRUCTION INFORMATION: Depth 180 ft, diameter 28 in, cased to 190 ft, perforated interval not available.

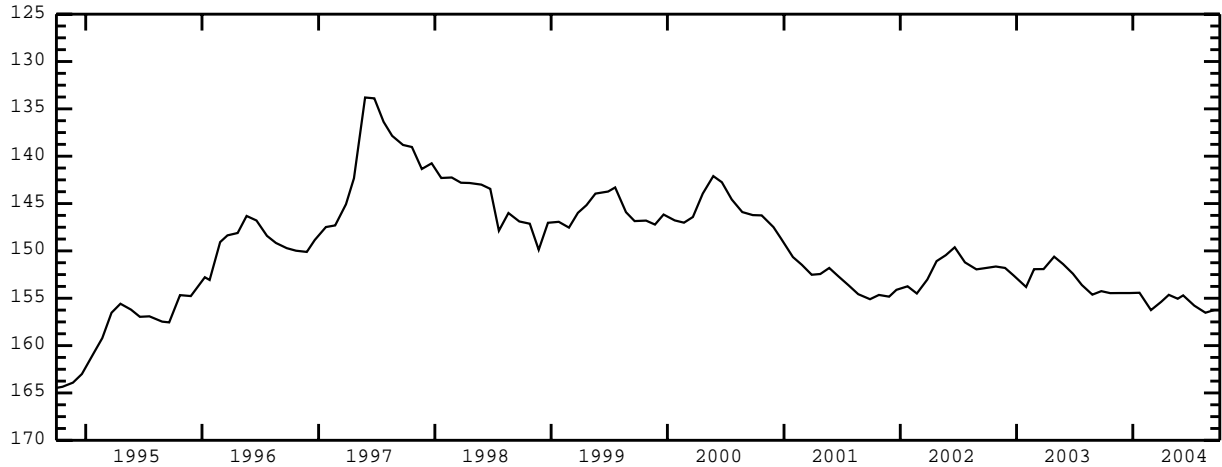
ELEVATION OF LAND SURFACE DATUM: 2,148.58 ft above NGVD of 1929.

REMARKS: Original well depth 190 ft prior to Nov. 23, 1993.

PERIOD OF RECORD: 1977-1978, 1993 to current year.

HIGHEST RECORDED WATER LEVEL: 133.80 ft below LSD May 27, 1997.

LOWEST RECORDED WATER LEVEL: 164.53 ft below LSD Sept. 21, 1994.



STATION NAME 52N 04W 20CCB1 -- 475002116521101

LOCATION: Latitude 47°50'02", longitude 116°52'15" NAD83, in NW $\frac{1}{4}$ SW $\frac{1}{4}$ SW $\frac{1}{4}$ sec.20, T.52 N., R.04 W., principal Meridian.

AQUIFER: Water-table well in glacial outwash gravels.

CONSTRUCTION INFORMATION: Depth 500 ft, diameter 8 to 6 in, cased to 242 ft, perforated 225-240 ft.

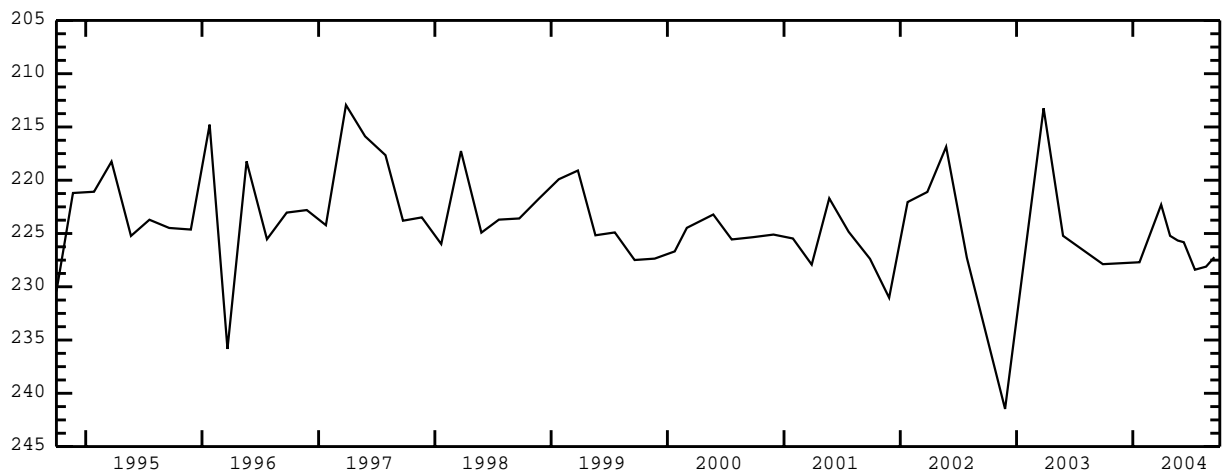
ELEVATION OF LAND SURFACE DATUM: 2,266.67 ft above NGVD of 1929.

REMARKS:

PERIOD OF RECORD: 1977-1978, 1987 to current year.

HIGHEST RECORDED WATER LEVEL: 212.94 ft below LSD Mar. 28, 1997.

LOWEST RECORDED WATER LEVEL: 241.47 ft below LSD Nov. 26, 2002.



KOOTENAI COUNTY--continued

STATION NAME 53N 02W 09AAC1 -- 475736116341701

LOCATION: Latitude 47°57'36", longitude 116°34'21" NAD83, in SW $\frac{1}{4}$ NE $\frac{1}{4}$ NE $\frac{1}{4}$ sec.09, T.53 N., R.02 W., principal Meridian.

AQUIFER: Water-table well in fluvioglacial sand and gravel of quaternary age.

CONSTRUCTION INFORMATION: Depth 331 ft, diameter 16 in, cased to 351 ft, perforated 280-345 ft.

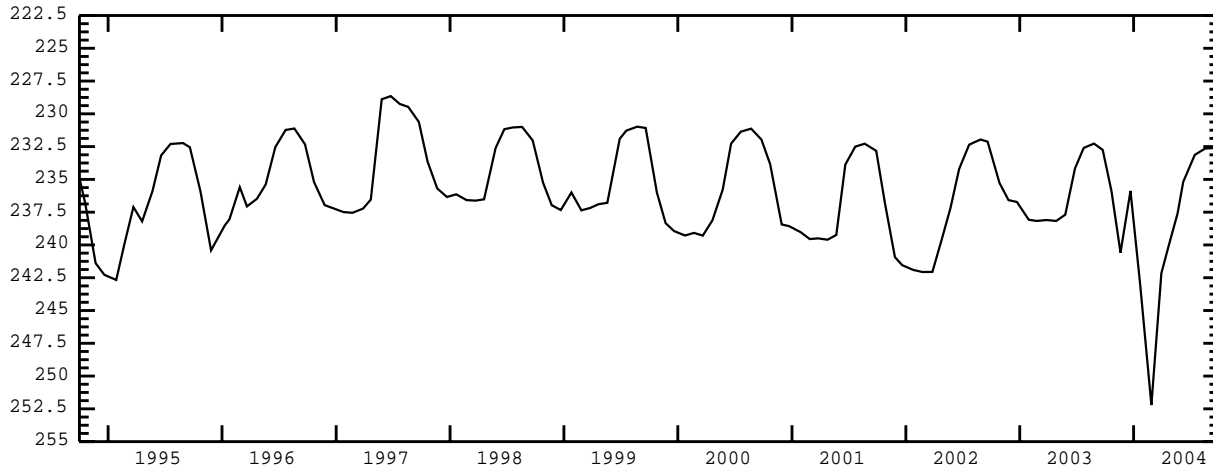
ELEVATION OF LAND SURFACE DATUM: 2,291.46 ft above NGVD of 1929.

REMARKS: Original well depth 351 ft prior to Aug. 1968. Nov. 1966 well became bridged. Aug. 1968 drove obstruction down to 335 ft. Recorder installed Oct. 25, 1950 to Feb. 04, 1962. Measurements made by A. E. Holten, Farragut Institute, using an airline Dec. 13, 1943 to Dec. 29, 1948.

PERIOD OF RECORD: 1943 to current year.

HIGHEST RECORDED WATER LEVEL: 228.00 ft below LSD June 08, 1948.

LOWEST RECORDED WATER LEVEL: 252.21 ft below LSD Feb. 27, 2004.



STATION NAME 53N 04W 28CAB1 -- 475439116503401

LOCATION: Latitude 47°54'39", longitude 116°50'38" NAD83, in NW $\frac{1}{4}$ NE $\frac{1}{4}$ SW $\frac{1}{4}$ sec.28, T.53 N., R.04 W., principal Meridian.

AQUIFER: Water-table well in poorly sorted till of quaternary age.

CONSTRUCTION INFORMATION: Depth 448.6 ft, diameter 6 in, cased to 448 ft, screened 438-448 ft.

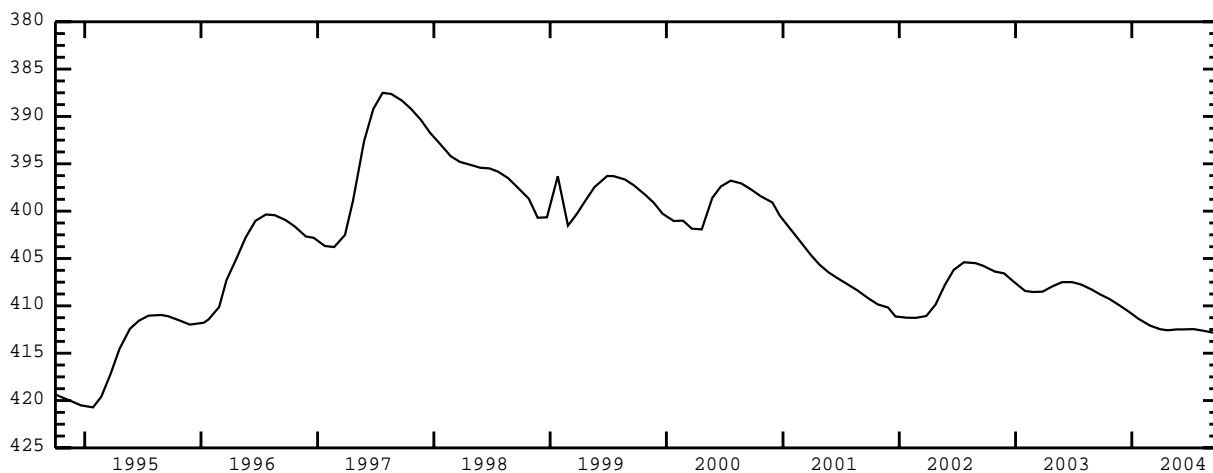
ELEVATION OF LAND SURFACE DATUM: 2,426.27 ft above NGVD of 1929.

REMARKS:

PERIOD OF RECORD: 1971 to current year.

HIGHEST RECORDED WATER LEVEL: 387.51 ft below LSD July 24, 1997.

LOWEST RECORDED WATER LEVEL: 420.72 ft below LSD Jan. 27, 1995.



LATAH COUNTY

STATION NAME 39N 05W 05BBB2 -- 464531116595601

LOCATION: Latitude 46°45'31", longitude 117°00'00" NAD83, in NW¹/₄NW¹/₄NW¹/₄ sec.05, T.39 N., R.05 W., principal Meridian.

AQUIFER: Water-table well in Latah Formation.

CONSTRUCTION INFORMATION: Depth 118 ft, diameter 6 in, cased to 118 ft.

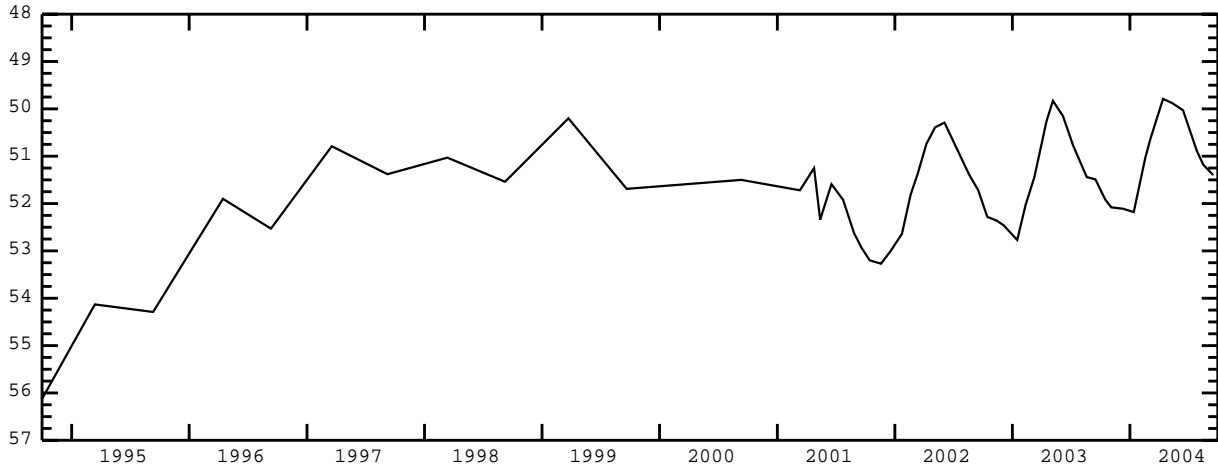
ELEVATION OF LAND SURFACE DATUM: About 2,705 ft above NGVD of 1929.

REMARKS:

PERIOD OF RECORD: 1972, 1985, 1987 to current year.

HIGHEST RECORDED WATER LEVEL: 49.83 ft below LSD May 07, 2003.

LOWEST RECORDED WATER LEVEL: 56.59 ft below LSD Sept. 30, 1988.



STATION NAME 39N 06W 12DAA1 -- 464407117012601

LOCATION: Latitude 46°44'07", longitude 117°01'30" NAD83, in NE¹/₄NE¹/₄SE¹/₄ sec.12, T.39 N., R.06 W., principal Meridian.

AQUIFER: Artesian well in Columbia River Basalt.

CONSTRUCTION INFORMATION: Depth 747 ft, diameter 26 to 10 in, cased to 671 ft.

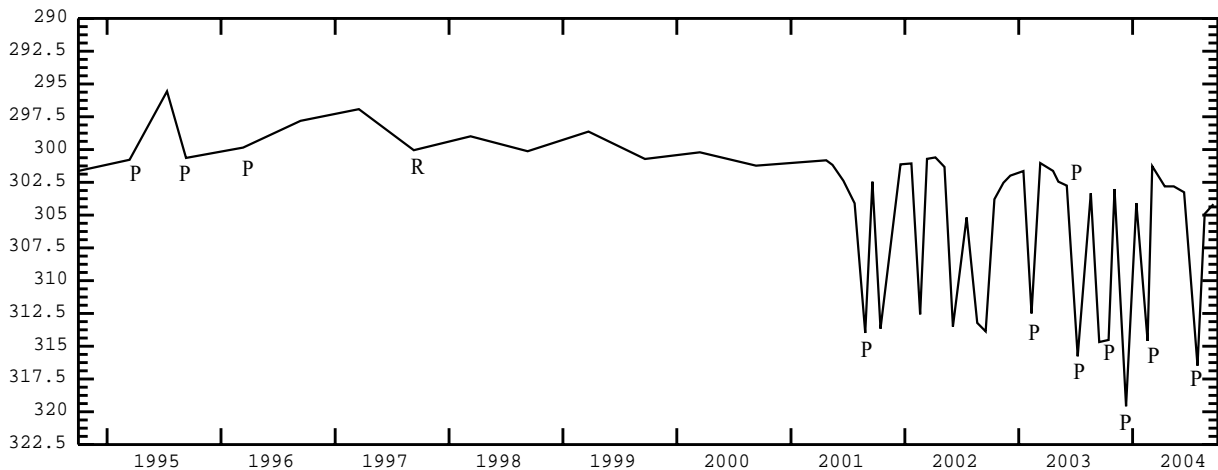
ELEVATION OF LAND SURFACE DATUM: About 2,538 ft above NGVD of 1929.

REMARKS:

PERIOD OF RECORD: 1985, 1987 to current year.

HIGHEST RECORDED WATER LEVEL: 282.41 ft below LSD Mar. 14, 1985.

LOWEST RECORDED WATER LEVEL: 313.87 ft below LSD Sept. 17, 2002.



LEMHI COUNTY

STATION NAME 14N 22E 35BBD1 -- 443017113493001

LOCATION: Latitude 44°30'17", longitude 113°49'33" NAD83, in SE $\frac{1}{4}$ NW $\frac{1}{4}$ NW $\frac{1}{4}$ sec.35, T.14 N., R.22 E., principal Meridian.

AQUIFER: Water-table well in alluvium of quaternary age.

CONSTRUCTION INFORMATION: Depth 249.4 ft, diameter 16 in, casing information not available.

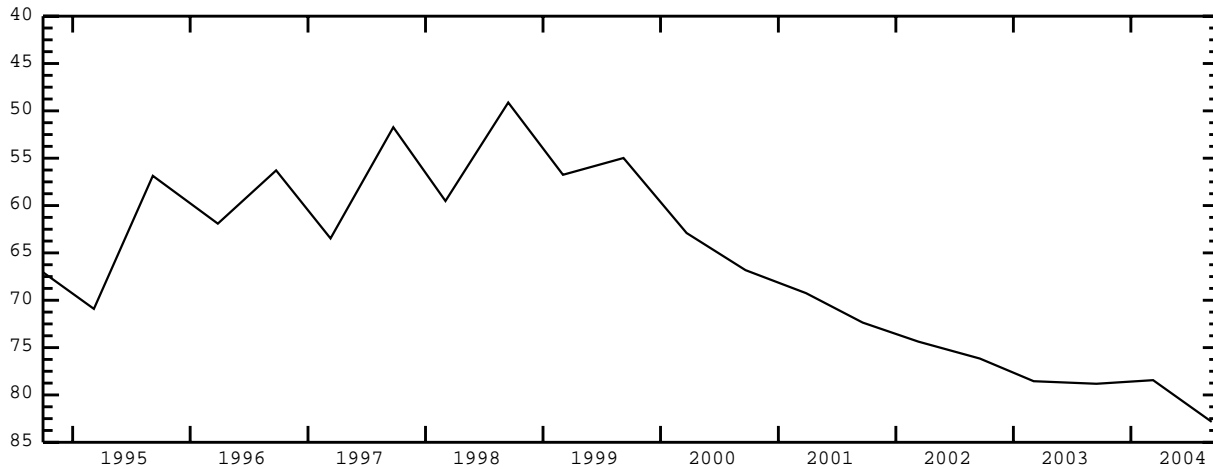
ELEVATION OF LAND SURFACE DATUM: About 5,291 ft above NGVD of 1929.

REMARKS:

PERIOD OF RECORD: 1971 to current year.

HIGHEST RECORDED WATER LEVEL: 22.79 ft below LSD Sept. 11, 1984.

LOWEST RECORDED WATER LEVEL: 82.84 ft below LSD Sept. 08, 2004.



STATION NAME 18N 24E 20DDA1 -- 445212113374501

LOCATION: Latitude 44°52'12", longitude 113°37'48" NAD83, in NE $\frac{1}{4}$ SE $\frac{1}{4}$ SE $\frac{1}{4}$ sec.20, T.18 N., R.24 E., principal Meridian.

AQUIFER: Water-table well in alluvium of quaternary age.

CONSTRUCTION INFORMATION: Depth 39.7 ft, diameter 6 in, cased to 39.7 ft.

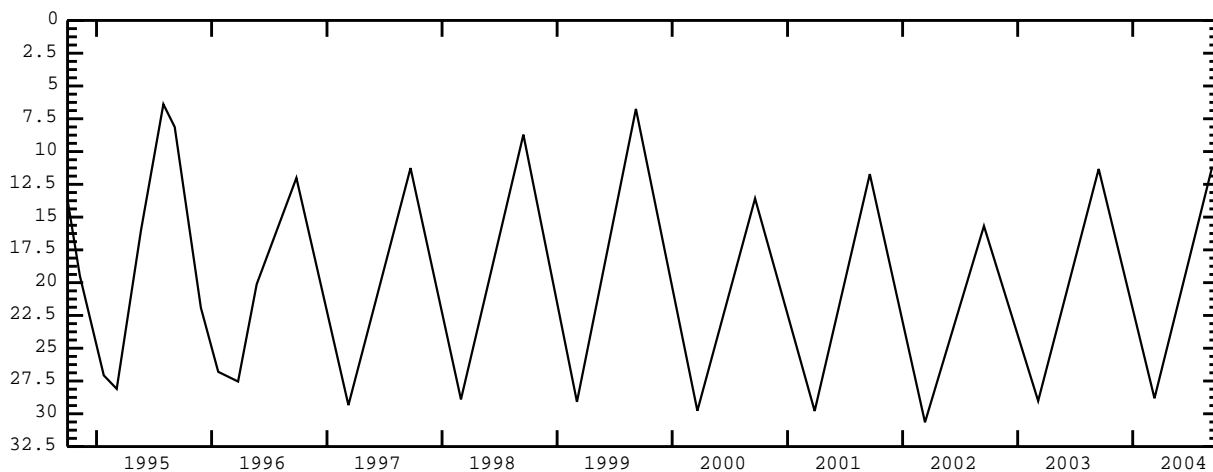
ELEVATION OF LAND SURFACE DATUM: About 5,170 ft above NGVD of 1929.

REMARKS:

PERIOD OF RECORD: 1975 to current year.

HIGHEST RECORDED WATER LEVEL: 4.07 ft below LSD May 11, 1994.

LOWEST RECORDED WATER LEVEL: 30.65 ft below LSD Mar. 13, 2002.



LEMHI COUNTY--continued

STATION NAME 20N 23E 03CBA2 -- 450527113433501

LOCATION: Latitude 45°05'27", longitude 113°43'38" NAD83, in NE¹/₄NW¹/₄SW¹/₄ sec.03, T.20 N., R.23 E., principal Meridian.

AQUIFER: Water-table well in sediments of tertiary age.

CONSTRUCTION INFORMATION: Depth 142 ft, diameter 8 in, cased to 142 ft, perforated 19-142 ft.

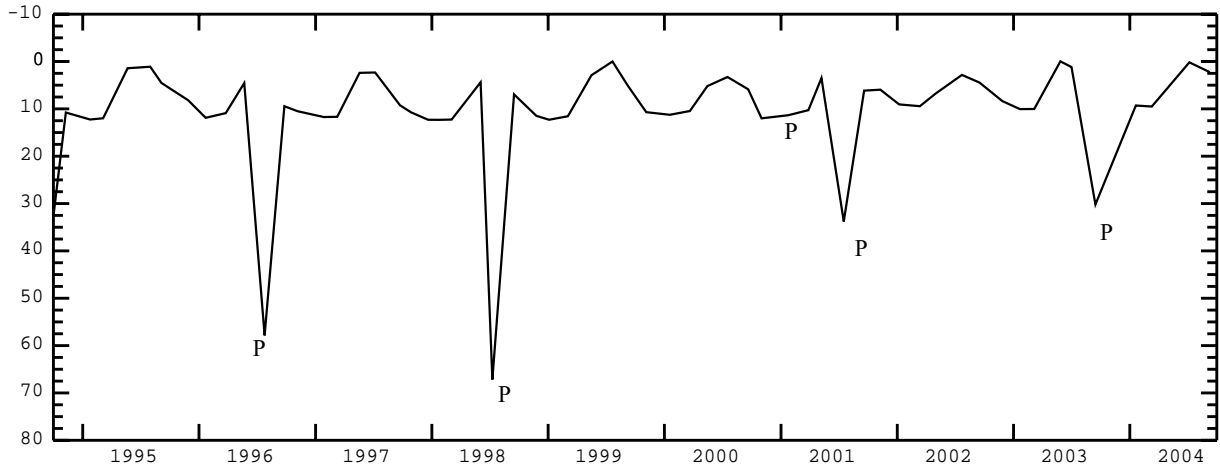
ELEVATION OF LAND SURFACE DATUM: About 4,404 ft above NGVD of 1929.

REMARKS:

PERIOD OF RECORD: 1991 to current year.

HIGHEST RECORDED WATER LEVEL: +0.03 ft above LSD May 28, 2003.

LOWEST RECORDED WATER LEVEL: 39.44 ft below LSD Sept. 19, 1994.



STATION NAME 21N 22E 15BAC1 -- 450915113504501

LOCATION: Latitude 45°09'15", longitude 113°50'48" NAD83, in SW¹/₄NE¹/₄NW¹/₄ sec.15, T.21 N., R.22 E., principal Meridian.

AQUIFER: Water-table well in alluvium of quaternary age.

CONSTRUCTION INFORMATION: Depth 37 ft, diameter 6 in, cased to 36 ft, perforated 26-34 ft.

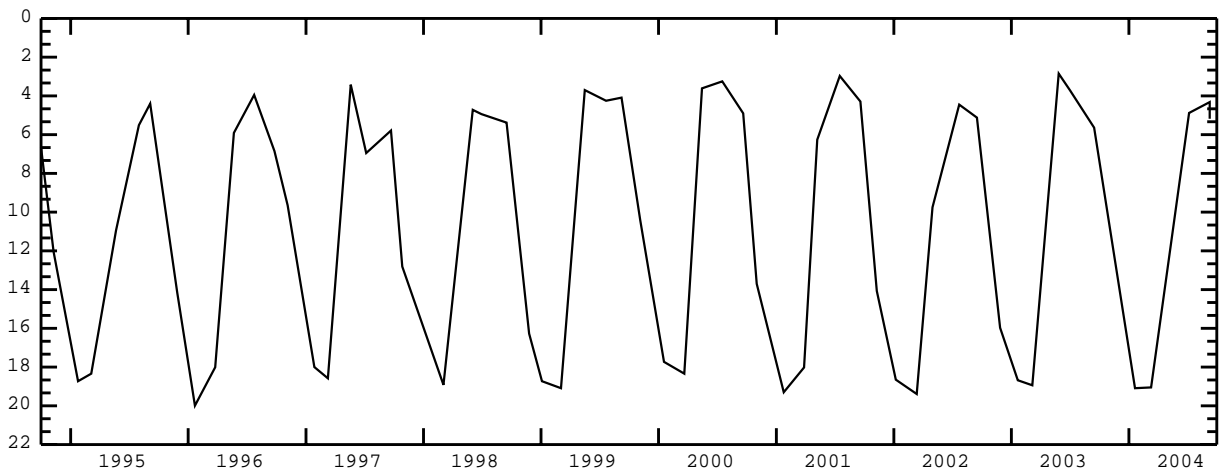
ELEVATION OF LAND SURFACE DATUM: About 4,045 ft above NGVD of 1929.

REMARKS:

PERIOD OF RECORD: 1973 to current year.

HIGHEST RECORDED WATER LEVEL: 2.68 ft below LSD Sept. 15, 1977.

LOWEST RECORDED WATER LEVEL: 19.99 ft below LSD Jan. 22, 1996.



LEMHI COUNTY--continued

STATION NAME 21N 22E 31DAA1 -- 450620113533401

LOCATION: Latitude 45°06'20", longitude 113°53'37" NAD83, in NE $\frac{1}{4}$ NE $\frac{1}{4}$ SE $\frac{1}{4}$ sec.31, T.21 N., R.22 E., principal Meridian.

AQUIFER: Water-table well in alluvium of quaternary age.

CONSTRUCTION INFORMATION: Depth 33 ft, diameter 6 in, cased to 33 ft.

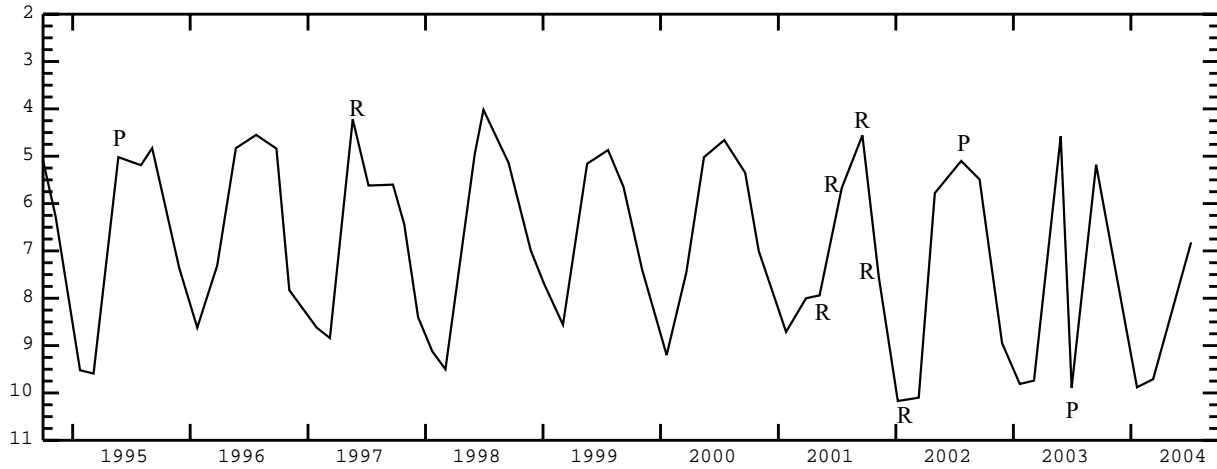
ELEVATION OF LAND SURFACE DATUM: About 4,030 ft above NGVD of 1929.

REMARKS: Formerly Site ID 450711113533401.

PERIOD OF RECORD: 1973 to current year.

HIGHEST RECORDED WATER LEVEL: 4.02 ft below LSD June 30, 1998.

LOWEST RECORDED WATER LEVEL: 10.10 ft below LSD Mar. 13, 2002.



LEWIS COUNTY

STATION NAME 34N 01E 25ADC1 -- 461538116160401

LOCATION: Latitude 46°15'38", longitude 116°16'08" NAD83, in SW¹/₄SE¹/₄NE¹/₄ sec.25, T.34 N., R.01 E., principal Meridian.

AQUIFER: Artesian well in Columbia River Basalt Group.

CONSTRUCTION INFORMATION: Depth 230 ft, diameter 9 in, cased to 230 ft, perforated 125-213 ft.

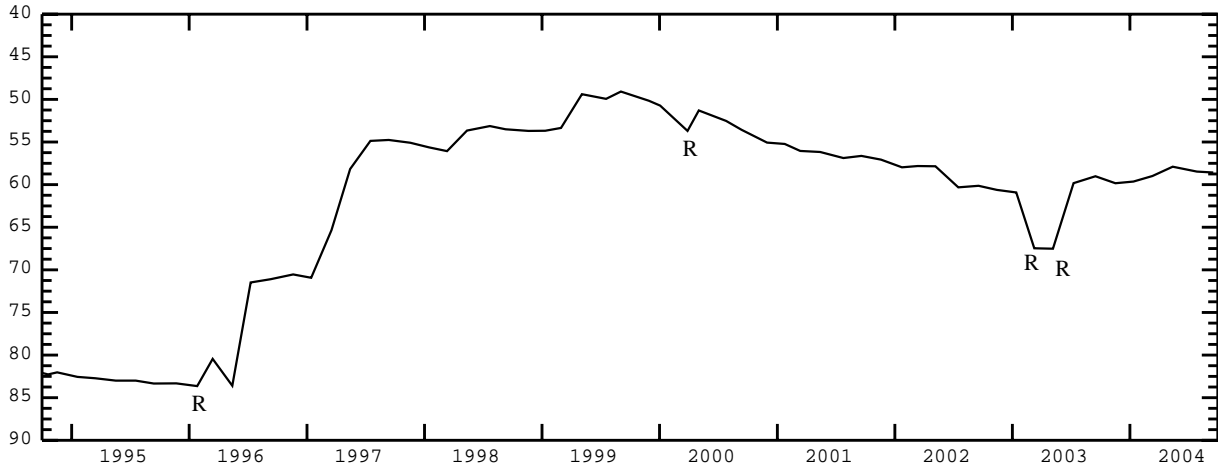
ELEVATION OF LAND SURFACE DATUM: About 3,210 ft above NGVD of 1929.

REMARKS:

PERIOD OF RECORD: 1985, 1988 to current year.

HIGHEST RECORDED WATER LEVEL: 49.08 ft below LSD Sept. 03, 1999.

LOWEST RECORDED WATER LEVEL: 83.60 ft below LSD May 14, 1996.



STATION NAME 34N 02W 31ACD1 -- 461444116372901

LOCATION: Latitude 46°14'44", longitude 116°37'33" NAD83, in SE¹/₄SW¹/₄NE¹/₄ sec.31, T.34 N., R.02 W., principal Meridian.

AQUIFER: Artesian well in Columbia River Basalt Group.

CONSTRUCTION INFORMATION: Depth 363 ft, diameter 8 to 6 in, cased to 80 ft.

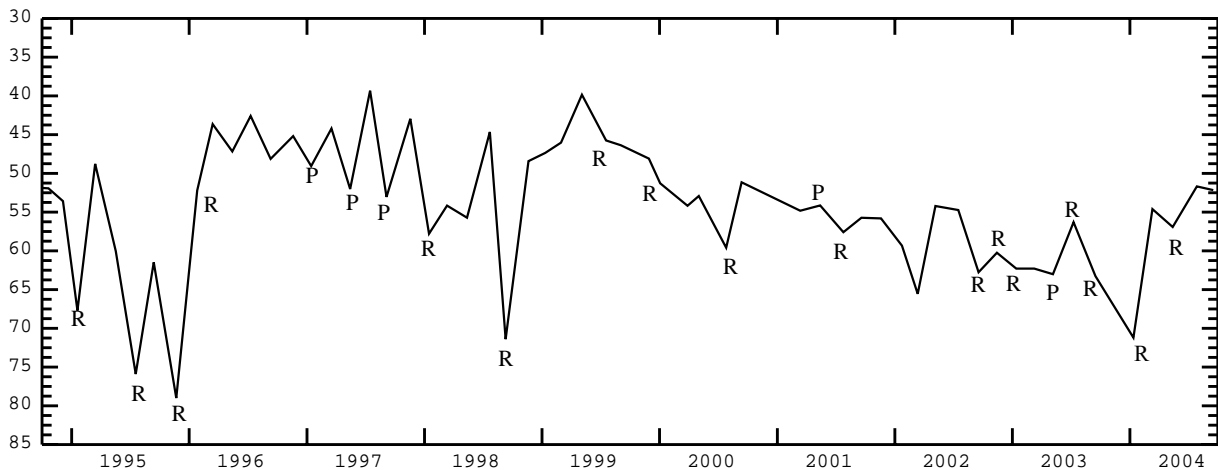
ELEVATION OF LAND SURFACE DATUM: About 3,990 ft above NGVD of 1929.

REMARKS:

PERIOD OF RECORD: 1988 to current year.

HIGHEST RECORDED WATER LEVEL: 39.33 ft below LSD July 16, 1997.

LOWEST RECORDED WATER LEVEL: 65.55 ft below LSD Mar. 13, 2002.



LINCOLN COUNTY

STATION NAME 04S 17E 10BBA1 -- 430553114255201

LOCATION: Latitude 43°05'53", longitude 114°25'55" NAD83, in NE $\frac{1}{4}$ NW $\frac{1}{4}$ NW $\frac{1}{4}$ sec.10, T.04 S., R.17 E., principal Meridian.

AQUIFER: Water-table well in unknown aquifer.

CONSTRUCTION INFORMATION: Depth 650 ft, diameter 20 to 8 in, cased to 164 ft.

ELEVATION OF LAND SURFACE DATUM: About 4,500 ft above NGVD of 1929.

REMARKS:

PERIOD OF RECORD: 1980, 1985 to current year.

HIGHEST RECORDED WATER LEVEL: 205.32 ft below LSD Mar. 14, 1986.

LOWEST RECORDED WATER LEVEL: 314.37 ft below LSD Sept. 08, 1994.



STATION NAME 05S 17E 26ACA1 -- 425746114240101

LOCATION: Latitude 42°57'45", longitude 114°24'08" NAD83, in NE $\frac{1}{4}$ SW $\frac{1}{4}$ NE $\frac{1}{4}$ sec.26, T.05 S., R.17 E., principal Meridian.

AQUIFER: Water-table well in Snake River Group.

CONSTRUCTION INFORMATION: Depth 253.5 ft, diameter 16 in, cased to 201 ft.

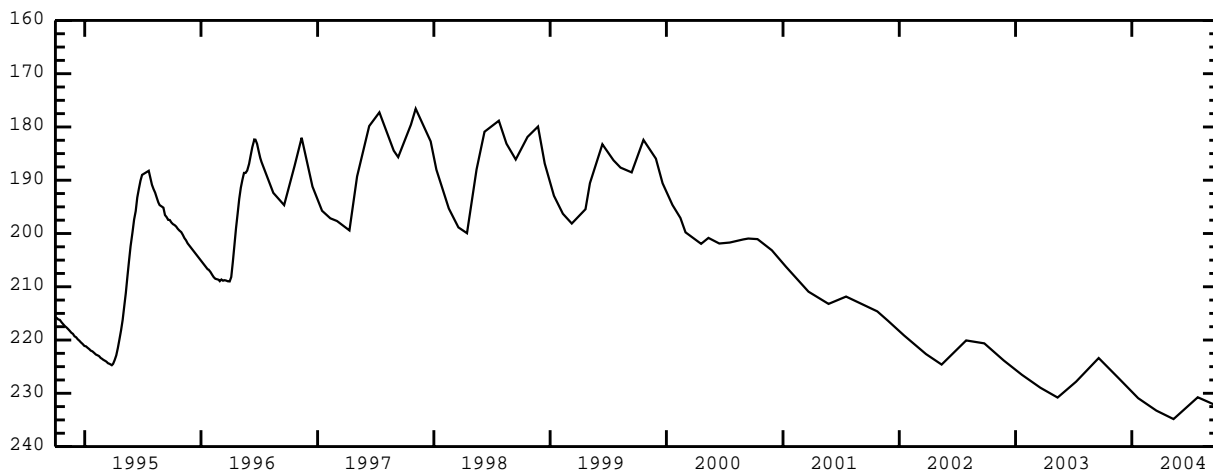
ELEVATION OF LAND SURFACE DATUM: 3,972.64 ft above NGVD of 1929.

REMARKS: Formerly Site ID 425742114240401. Recorder installed July 29, 1959 to July 09, 1996.

PERIOD OF RECORD: 1957 to current year.

HIGHEST RECORDED WATER LEVEL: 166.33 ft below LSD Dec. 08, 1986.

LOWEST RECORDED WATER LEVEL: 234.84 ft below LSD May 11, 2004.



LINCOLN COUNTY--continued

STATION NAME 05S 23E 17CAA1 -- 425909113444101

LOCATION: Latitude 42°59'09.5", longitude 113°44'44.5" NAD83, in NE¹/₄NE¹/₄SW¹/₄ sec.17, T.05 S., R.23 E., principal Meridian.

AQUIFER: Water-table well in Snake River Group.

CONSTRUCTION INFORMATION: Depth 333 ft, diameter 6 in, cased to 333 ft, perforated 311-331 ft.

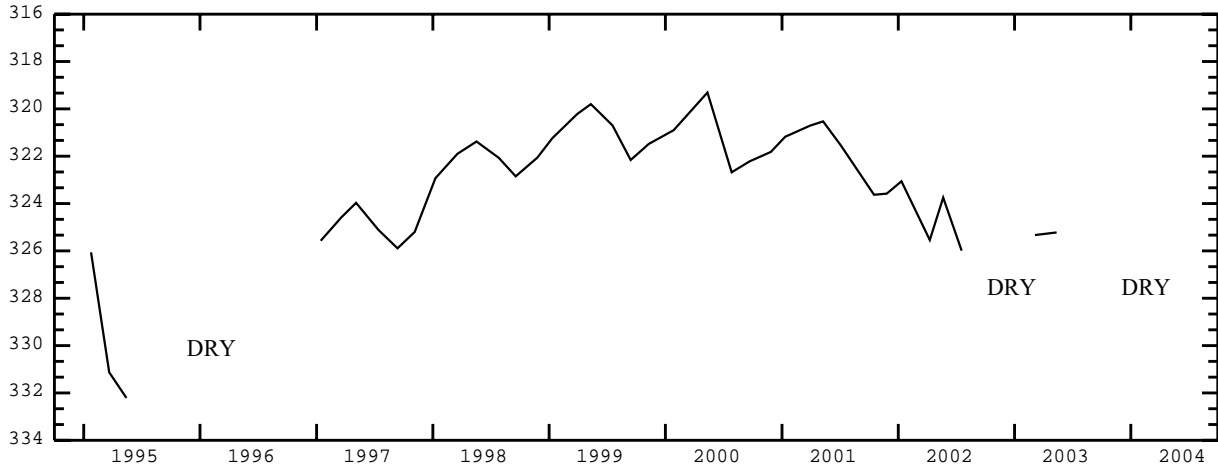
ELEVATION OF LAND SURFACE DATUM: 4,374.87 ft above NGVD of 1929.

REMARKS: Formerly Site ID 425907113444001. Recorder installed Aug. 21, 1957 to Nov. 15, 1985.

PERIOD OF RECORD: 1957 to current year.

HIGHEST RECORDED WATER LEVEL: 303.04 ft below LSD July 02, 1957.

LOWEST RECORDED WATER LEVEL: Well dry during portions of years 1994-1996, 2002-2004.



STATION NAME 06S 19E 19CCD1 -- 425250114145101

LOCATION: Latitude 42°52'50", longitude 114°14'54" NAD83, in SE¹/₄SW¹/₄SW¹/₄ sec.19, T.06 S., R.19 E., principal Meridian.

AQUIFER: Water-table well in Snake River Group.

CONSTRUCTION INFORMATION: Depth 303 ft, diameter 10 to 8 in, casing 0-19 ft, 180-300 ft.

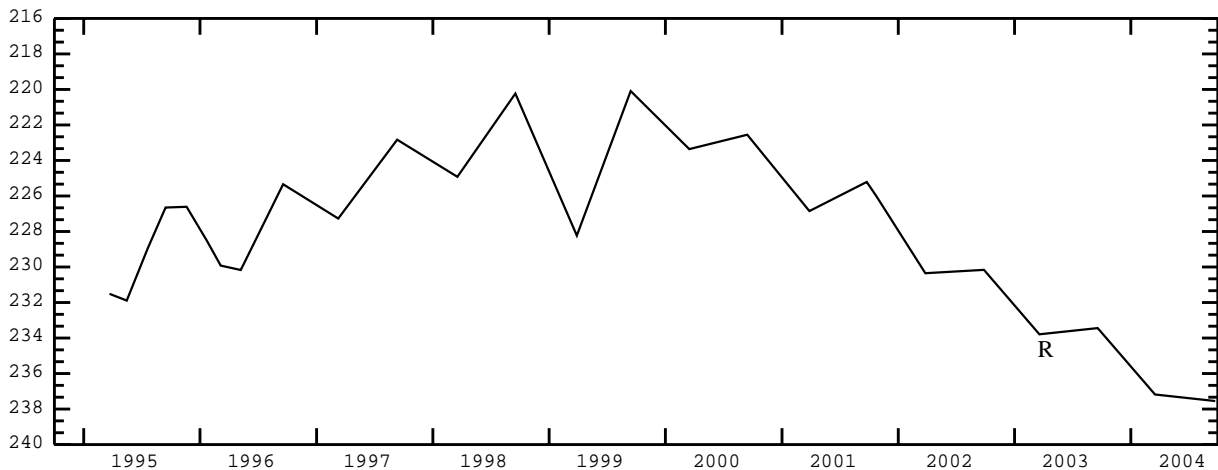
ELEVATION OF LAND SURFACE DATUM: About 4,040 ft above NGVD of 1929.

REMARKS:

PERIOD OF RECORD: 1992, 1995 to current year.

HIGHEST RECORDED WATER LEVEL: 220.09 ft below LSD Sept. 14, 1999.

LOWEST RECORDED WATER LEVEL: 237.55 ft below LSD Sept. 22, 2004.



LINCOLN COUNTY--continued

STATION NAME 06S 22E 28CDD1 -- 425155113503901

LOCATION: Latitude 42°51'55", longitude 113°50'43" NAD83, in SE $\frac{1}{4}$ SE $\frac{1}{4}$ SW $\frac{1}{4}$ sec.28, T.06 S., R.22 E., principal Meridian.

AQUIFER: Water-table well in unknown aquifer.

CONSTRUCTION INFORMATION: Depth, diameter, and casing information not available.

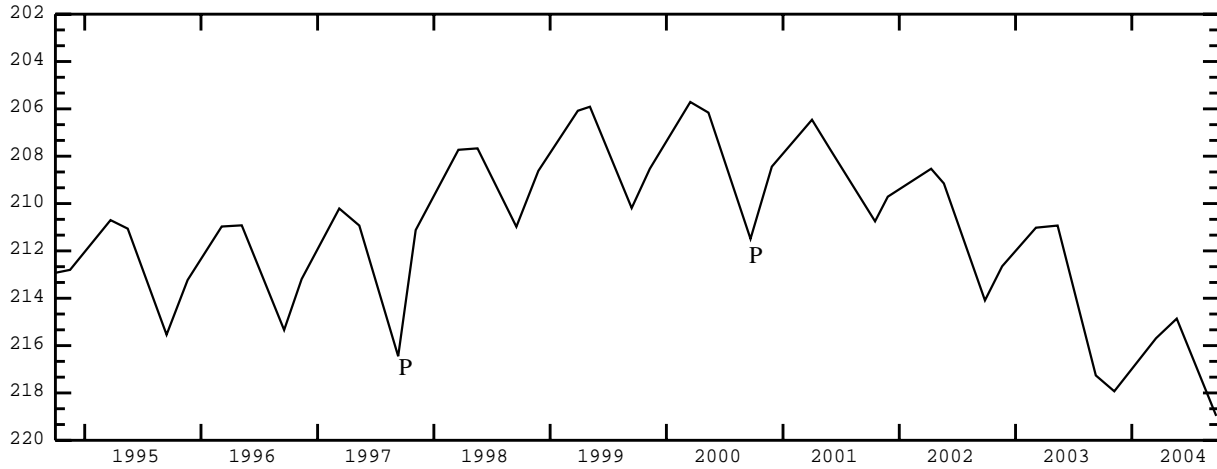
ELEVATION OF LAND SURFACE DATUM: 4,222.66 ft above NGVD of 1929.

REMARKS: Formerly Station Name 06S 22E 28CC1.

PERIOD OF RECORD: 1957, 1966, 1972, 1980, 1985 to current year.

HIGHEST RECORDED WATER LEVEL: 192.67 ft below LSD Aug. 01, 1957.

LOWEST RECORDED WATER LEVEL: 218.97 ft below LSD Sept. 22, 2004.



MADISON COUNTY

STATION NAME 05N 39E 08DAD1 -- 434638111530401

LOCATION: Latitude 43°46'38.5", longitude 111°53'07.0" NAD83, in SE $\frac{1}{4}$ NE $\frac{1}{4}$ SE $\frac{1}{4}$ sec.08, T.05 N., R.39 E., principal Meridian.

AQUIFER: Water-table well in sand and gravel of quaternary age.

CONSTRUCTION INFORMATION: Depth 27.5 ft, 1 1/4 in piezometer tube to 27.5, sandpoint 25.5-27.5 ft.

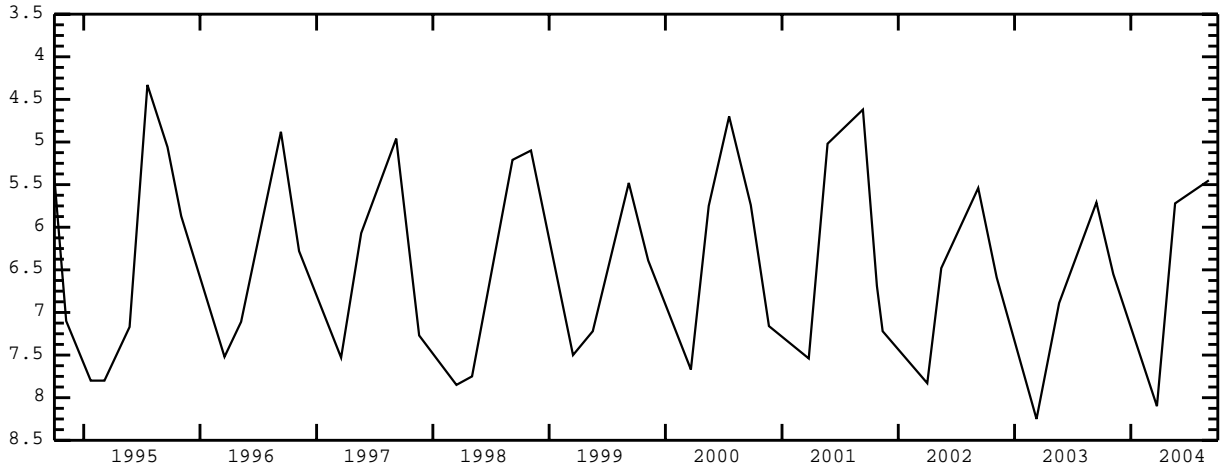
ELEVATION OF LAND SURFACE DATUM: 4,830.36 ft above NGVD of 1929.

REMARKS:

PERIOD OF RECORD: 1966 to current year.

HIGHEST RECORDED WATER LEVEL: 0.80 ft below LSD July 18, 1984.

LOWEST RECORDED WATER LEVEL: 8.30 ft below LSD Mar. 16, 1993.



STATION NAME 05N 40E 01CCD1 -- 434712111415601

LOCATION: Latitude 43°47'13.5", longitude 111°41'58.0" NAD83, in SE $\frac{1}{4}$ SW $\frac{1}{4}$ SW $\frac{1}{4}$ sec.01, T.05 N., R.40 E., principal Meridian.

AQUIFER: Water-table well in Snake River Group.

CONSTRUCTION INFORMATION: Depth 508.6 ft, diameter 20 in, cased to 104 ft.

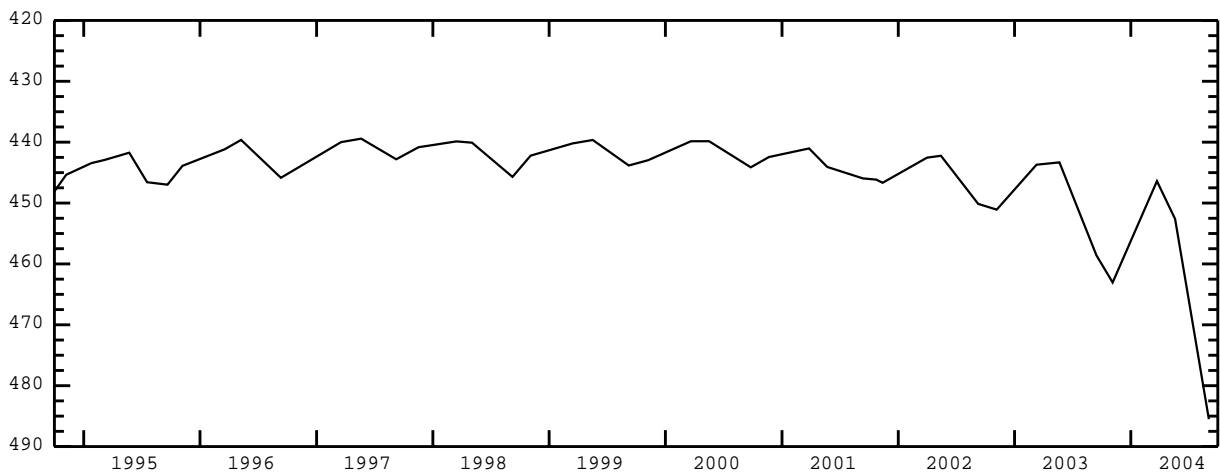
ELEVATION OF LAND SURFACE DATUM: About 5,305 ft above NGVD of 1929.

REMARKS: Original well depth 716 ft prior to Aug. 24, 1972.

PERIOD OF RECORD: 1970 to current year.

HIGHEST RECORDED WATER LEVEL: 439.14 ft below LSD Nov. 25, 1987.

LOWEST RECORDED WATER LEVEL: 485.50 ft below LSD Sept. 02, 2004.



MADISON COUNTY--continued

STATION NAME 06N 38E 02DBD1 -- 435228111563401

LOCATION: Latitude 43°52'28", longitude 111°56'37" NAD83, in SE¹/₄NW¹/₄SE¹/₄ sec.02, T.06 N., R.38 E., principal Meridian.

AQUIFER: Artesian well in Snake River Group.

CONSTRUCTION INFORMATION: Depth 365 ft, diameter 5 to 4 in, cased to 328 ft.

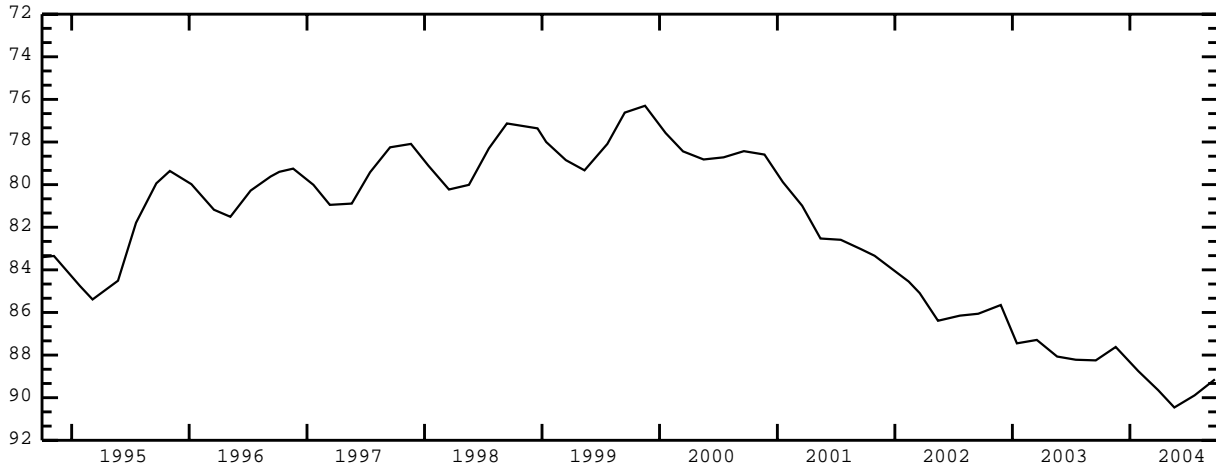
ELEVATION OF LAND SURFACE DATUM: 4,884.70 ft above NGVD of 1929.

REMARKS: Currently measured by U. S. Bureau of Reclamation.

PERIOD OF RECORD: 1975-1977, 1980 to current year.

HIGHEST RECORDED WATER LEVEL: 70.26 ft below LSD Sept. 17, 1984.

LOWEST RECORDED WATER LEVEL: 90.46 ft below LSD May 18, 2004.



STATION NAME 06N 38E 25ACB4 -- 434917111553102

LOCATION: Latitude 43°49'17", longitude 111°55'34" NAD83, in NW¹/₄SW¹/₄NE¹/₄ sec.25, T.06 N., R.38 E., principal Meridian.

AQUIFER: Artesian well in Snake River Group.

CONSTRUCTION INFORMATION: Depth 681 ft, diameter 8 in, cased to 483.3 ft.

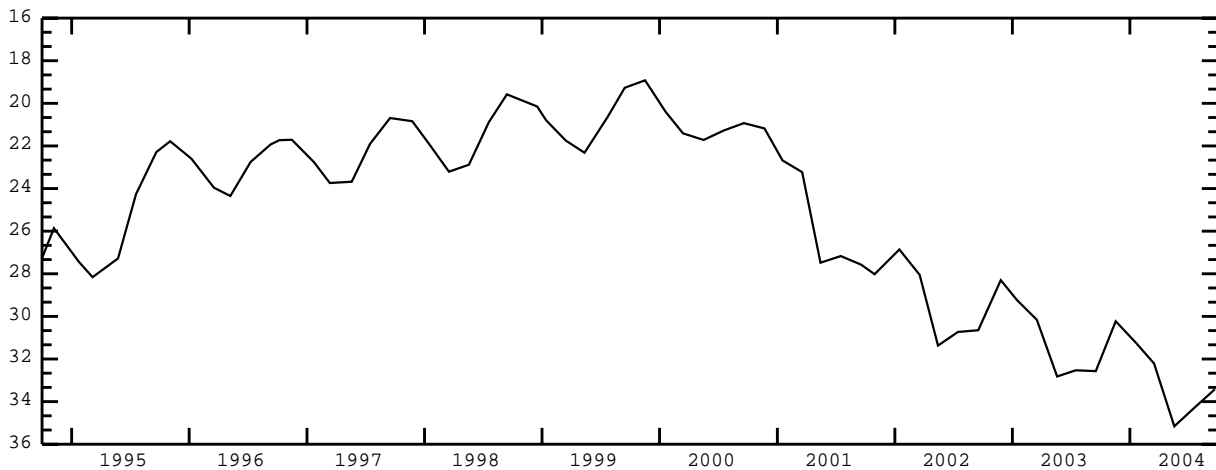
ELEVATION OF LAND SURFACE DATUM: 4,826.70 ft above NGVD of 1929.

REMARKS: Currently measured by U. S. Bureau of Reclamation. Recorder installed May 16, 1968 to June 16, 1968, and Feb. 16, 1970 to Dec. 01, 1972.

PERIOD OF RECORD: 1968 to current year.

HIGHEST RECORDED WATER LEVEL: 12.81 ft below LSD Sept. 17, 1984.

LOWEST RECORDED WATER LEVEL: 32.82 ft below LSD May 20, 2003.



MADISON COUNTY--continued

STATION NAME 06N 39E 10BBB1 -- 435209111512101

LOCATION: Latitude 43°52'08.5", longitude 111°51'22.0" NAD83, in NW $\frac{1}{4}$ NW $\frac{1}{4}$ NW $\frac{1}{4}$ sec.10, T.06 N., R.39 E., principal Meridian.

AQUIFER: Artesian well in Snake River Group.

CONSTRUCTION INFORMATION: Depth 260 ft, diameter 6 in, cased to 168 ft.

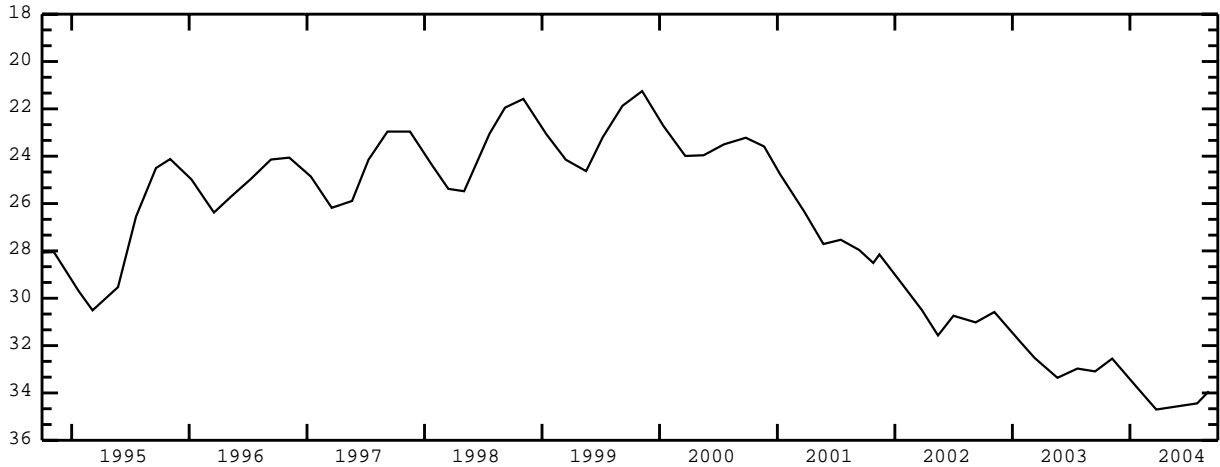
ELEVATION OF LAND SURFACE DATUM: 4,834.20 ft above NGVD of 1929.

REMARKS:

PERIOD OF RECORD: 1962 to current year.

HIGHEST RECORDED WATER LEVEL: 14.86 ft below LSD Sept. 23, 1986.

LOWEST RECORDED WATER LEVEL: 33.36 ft below LSD May 21, 2003.



STATION NAME 06N 39E 10BBB2 -- 435209111512102

LOCATION: Latitude 43°52'08.5", longitude 111°51'22.0" NAD83, in NW $\frac{1}{4}$ NW $\frac{1}{4}$ NW $\frac{1}{4}$ sec.10, T.06 N., R.39 E., principal Meridian.

AQUIFER: Artesian well in Snake River Group.

CONSTRUCTION INFORMATION: Depth 317 ft, 3/4 in piezometer tube to 316 ft, perforated 307.5-312.5 ft, concrete seal 265-290 ft.

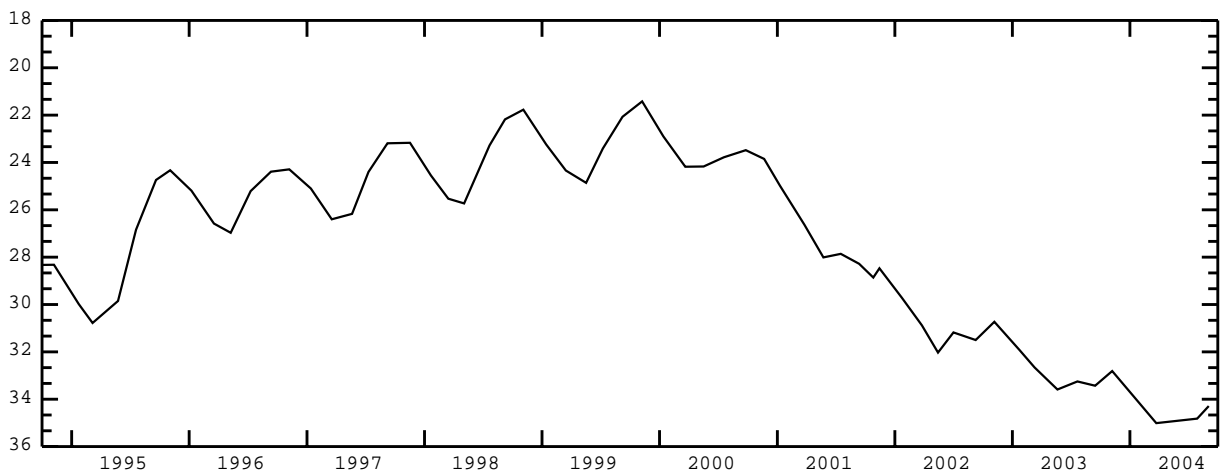
ELEVATION OF LAND SURFACE DATUM: 4,834.20 ft above NGVD of 1929.

REMARKS:

PERIOD OF RECORD: 1967 to current year.

HIGHEST RECORDED WATER LEVEL: 14.94 ft below LSD Sept. 23, 1986.

LOWEST RECORDED WATER LEVEL: 35.01 ft below LSD Mar. 23, 2004.



MADISON COUNTY--continued

STATION NAME 06N 39E 10BBB3 -- 435209111512103

LOCATION: Latitude 43°52'08.5", longitude 111°51'22.0" NAD83, in NW¹/₄NW¹/₄NW¹/₄ sec.10, T.06 N., R.39 E., principal Meridian.

AQUIFER: Artesian well in Snake River Group.

CONSTRUCTION INFORMATION: Depth 636.8 ft, 3/4 in piezometer tube to 600 ft, perforated 592.5-597.5 ft, concrete seal 545-570 ft.

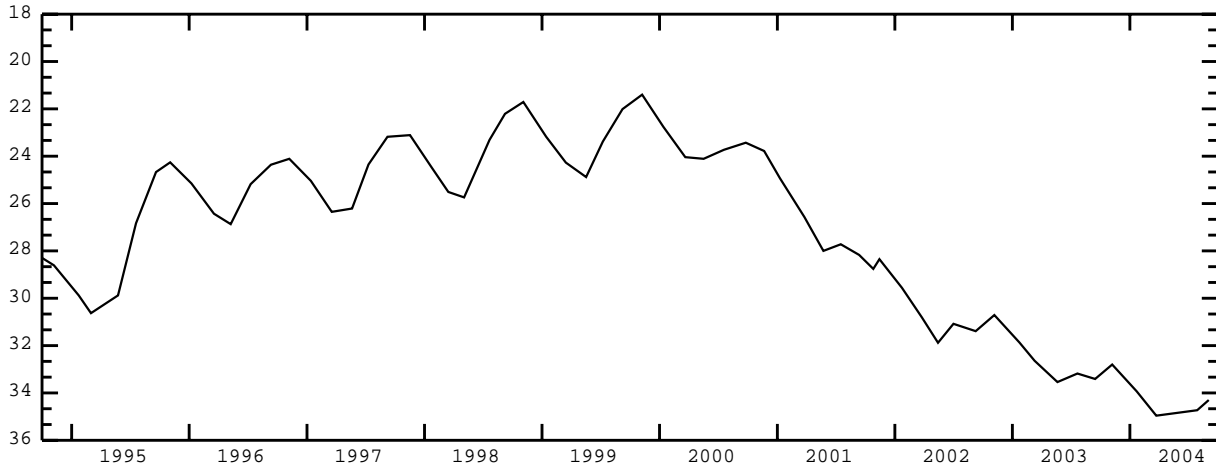
ELEVATION OF LAND SURFACE DATUM: 4,834.20 ft above NGVD of 1929.

REMARKS:

PERIOD OF RECORD: 1967 to current year.

HIGHEST RECORDED WATER LEVEL: 10.26 ft below LSD Oct. 11, 1967.

LOWEST RECORDED WATER LEVEL: 34.96 ft below LSD Mar. 23, 2004.



STATION NAME 06N 39E 10BBB4 -- 435209111512104

LOCATION: Latitude 43°52'08.5", longitude 111°51'22.0" NAD83, in NW¹/₄NW¹/₄NW¹/₄ sec.10, T.06 N., R.39 E., principal Meridian.

AQUIFER: Artesian well in Huckleberry Ridge Tuff.

CONSTRUCTION INFORMATION: Depth 545 ft, 3/4 in piezometer tube to 387 ft, perforated 376.5-381.5 ft, concrete seal 317-339 ft.

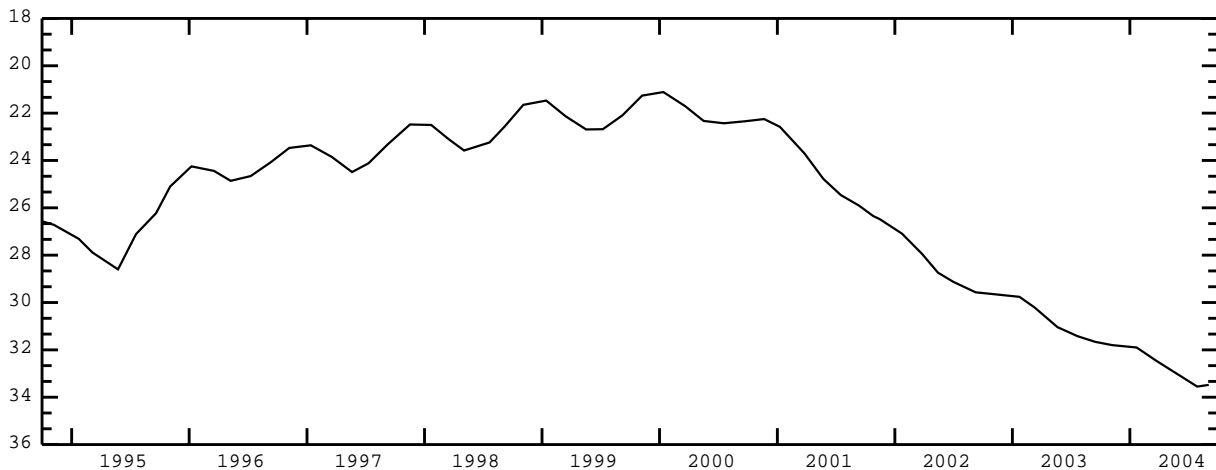
ELEVATION OF LAND SURFACE DATUM: 4,834.20 ft above NGVD of 1929.

REMARKS:

PERIOD OF RECORD: 1967 to current year.

HIGHEST RECORDED WATER LEVEL: 14.95 ft below LSD Sept. 23, 1986.

LOWEST RECORDED WATER LEVEL: 31.66 ft below LSD Sept. 15, 2003.



MADISON COUNTY--continued

STATION NAME 06N 39E 13ABA1 -- 435118111481601

LOCATION: Latitude 43°51'18", longitude 111°48'19" NAD83, in NE $\frac{1}{4}$ NW $\frac{1}{4}$ NE $\frac{1}{4}$ sec.13, T.06 N., R.39 E., principal Meridian.

AQUIFER: Water-table well in sand and gravel of quaternary age.

CONSTRUCTION INFORMATION: Depth 29.9 ft, 1 1/4 in piezometer tube to 29.9 ft, perforated 27.9-29.9 ft.

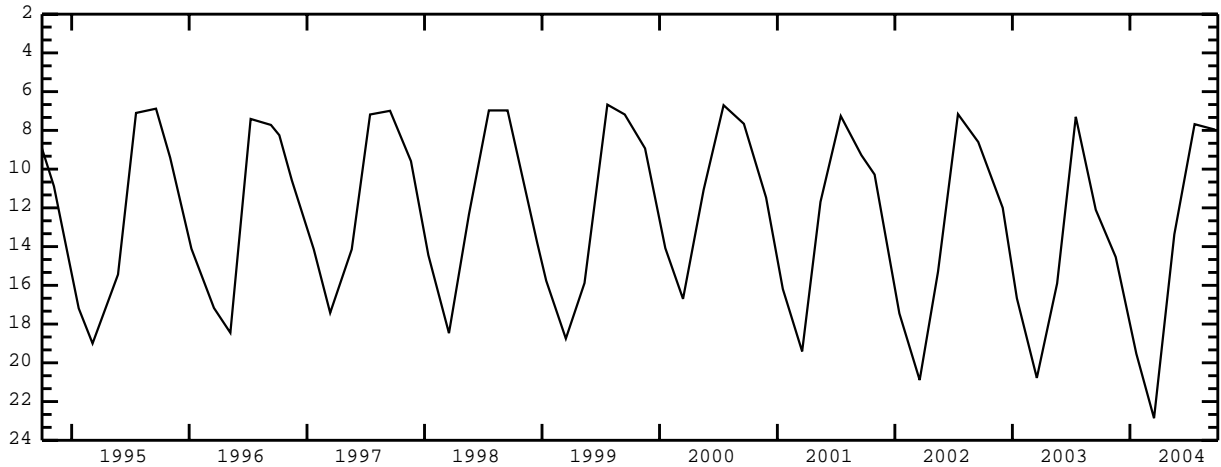
ELEVATION OF LAND SURFACE DATUM: 4,863.51 ft above NGVD of 1929.

REMARKS: Currently measured by U. S. Bureau of Reclamation.

PERIOD OF RECORD: 1966-1971, 1977 to current year.

HIGHEST RECORDED WATER LEVEL: 5.14 ft below LSD June 30, 1970.

LOWEST RECORDED WATER LEVEL: 22.86 ft below LSD Mar. 16, 2004.



STATION NAME 06N 39E 16DAA1 -- 435048111512701

LOCATION: Latitude 43°50'48", longitude 111°51'30" NAD83, in NE $\frac{1}{4}$ NE $\frac{1}{4}$ SE $\frac{1}{4}$ sec.16, T.06 N., R.39 E., principal Meridian.

AQUIFER: Water-table well in alluvium of quaternary age.

CONSTRUCTION INFORMATION: Depth 26.7 ft, 1 1/4 in piezometer tube to 26.7 ft, perforated 24.7-26.7 ft.

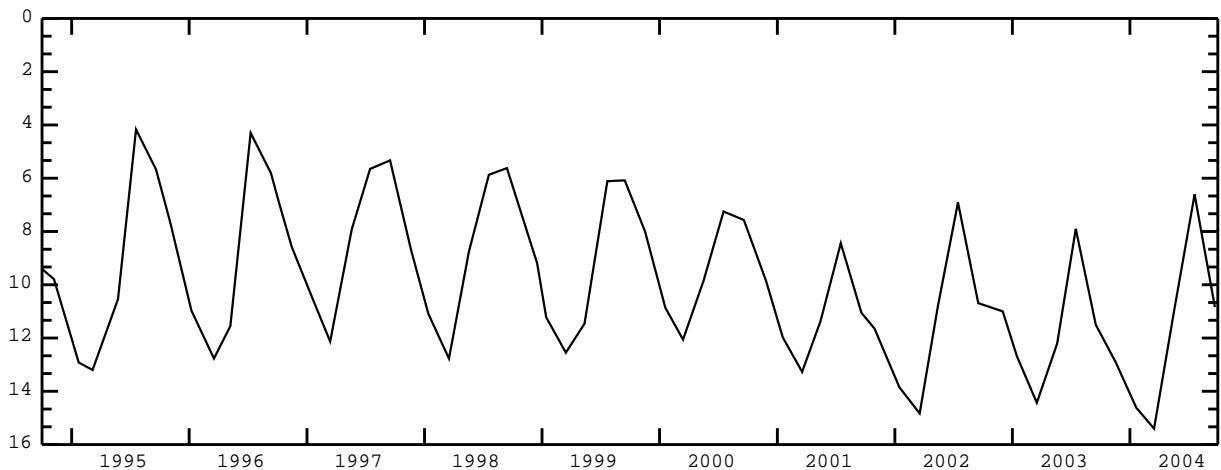
ELEVATION OF LAND SURFACE DATUM: 4,834.85 ft above NGVD of 1929.

REMARKS: Currently measured by U. S. Bureau of Reclamation.

PERIOD OF RECORD: 1966 to current year.

HIGHEST RECORDED WATER LEVEL: 1.54 ft below LSD Aug. 10, 1976.

LOWEST RECORDED WATER LEVEL: 15.40 ft below LSD Mar. 16, 2004.



MADISON COUNTY--continued

STATION NAME 06N 39E 23AAC2 -- 435015111495302

LOCATION: Latitude 43°50'15", longitude 111°49'56" NAD83, in SW¹/₄NE¹/₄NE¹/₄ sec.23, T.06 N., R.39 E., principal Meridian.

AQUIFER: Artesian well in Snake River Group.

CONSTRUCTION INFORMATION: Depth 449.5 ft, diameter 8 in, cased to 248 ft, concrete seal 240.5-257 ft, 435-440 ft.

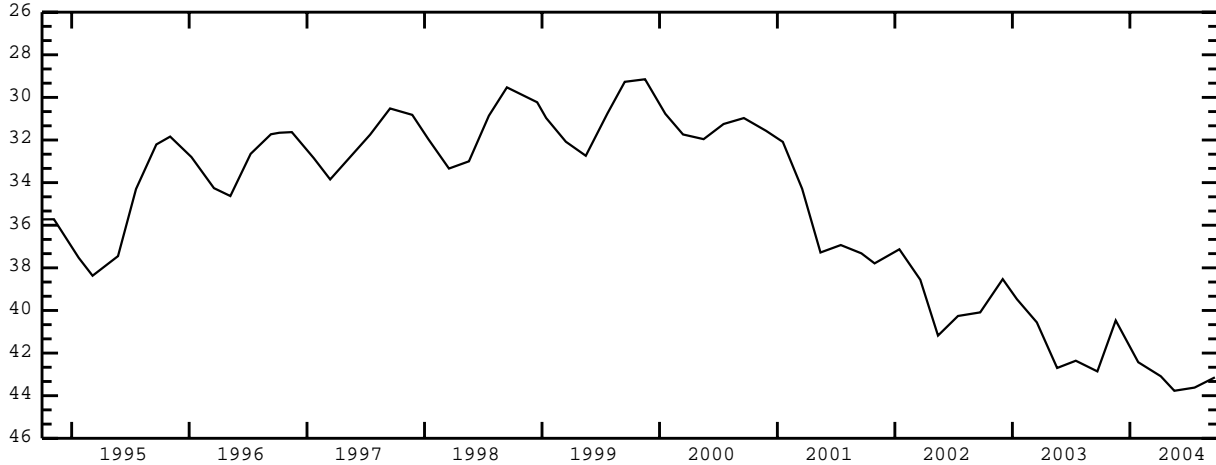
ELEVATION OF LAND SURFACE DATUM: 4,843.84 ft above NGVD of 1929.

REMARKS: Currently measured by U. S. Bureau of Reclamation. Recorder installed Sept. 15, 1969 to Aug. 24, 1982.

PERIOD OF RECORD: 1969 to current year.

HIGHEST RECORDED WATER LEVEL: 22.63 ft below LSD Sept. 23, 1986.

LOWEST RECORDED WATER LEVEL: 43.77 ft below LSD May 18, 2004.



STATION NAME 06N 39E 28BBB1 -- 434932111523701

LOCATION: Latitude 43°49'32", longitude 111°52'40" NAD83, in NW¹/₄NW¹/₄NW¹/₄ sec.28, T.06 N., R.39 E., principal Meridian.

AQUIFER: Water-table well in alluvium of quaternary age.

CONSTRUCTION INFORMATION: Depth 26.3 ft, 1 1/4 in piezometer tube to 26.3 ft, perforated 24.3-26.3 ft.

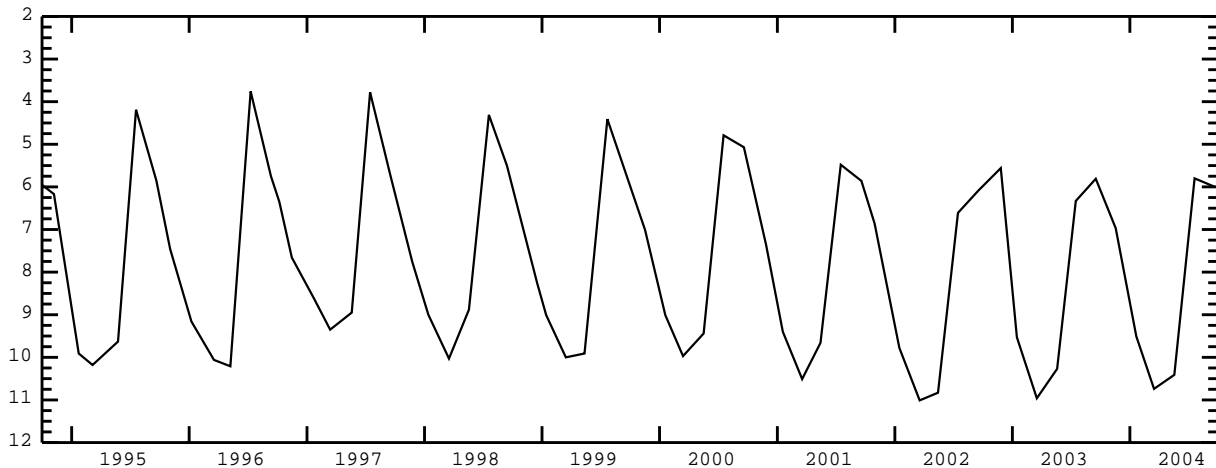
ELEVATION OF LAND SURFACE DATUM: 4,828.69 ft above NGVD of 1929.

REMARKS: Currently measured by U. S. Bureau of Reclamation.

PERIOD OF RECORD: 1966 to current year.

HIGHEST RECORDED WATER LEVEL: 1.62 ft below LSD June 08, 1976.

LOWEST RECORDED WATER LEVEL: 11.01 ft below LSD Mar. 19, 2002.



MADISON COUNTY--continued

STATION NAME 06N 39E 30ADC1 -- 434915111540501

LOCATION: Latitude 43°49'14.5", longitude 111°54'08.0" NAD83, in SW $\frac{1}{4}$ SE $\frac{1}{4}$ NE $\frac{1}{4}$ sec.30, T.06 N., R.39 E., principal Meridian.

AQUIFER: Artesian well in Snake River Group.

CONSTRUCTION INFORMATION: Depth 295 ft, diameter 6 in, cased to 263 ft.

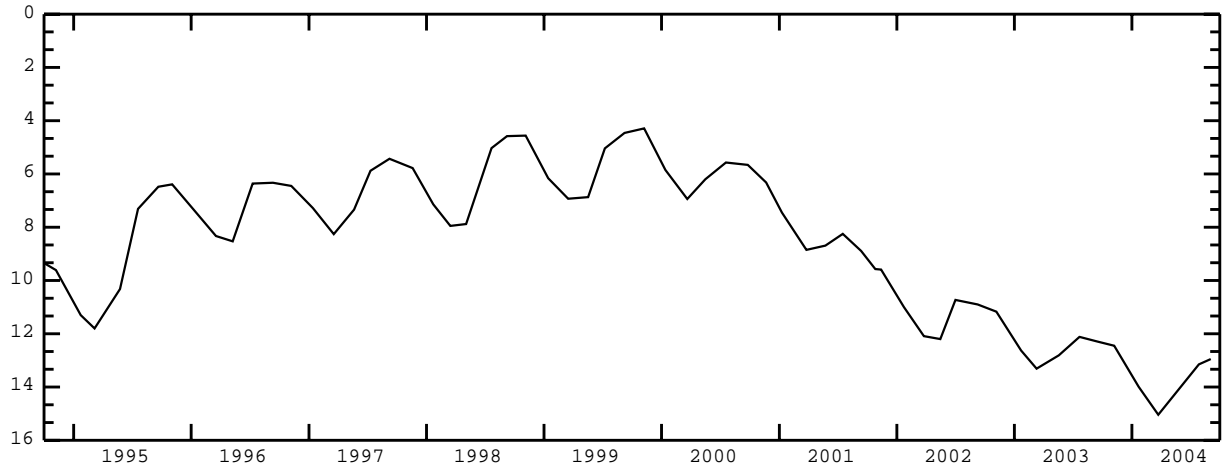
ELEVATION OF LAND SURFACE DATUM: 4,816.92 ft above NGVD of 1929.

REMARKS:

PERIOD OF RECORD: 1963 to current year.

HIGHEST RECORDED WATER LEVEL: 0.03 ft below LSD Sept. 17, 1984.

LOWEST RECORDED WATER LEVEL: 15.04 ft below LSD Mar. 23, 2004.



STATION NAME 06N 39E 30ADC3 -- 434915111540503

LOCATION: Latitude 43°49'14.5", longitude 111°54'08.0" NAD83, in SW $\frac{1}{4}$ SE $\frac{1}{4}$ NE $\frac{1}{4}$ sec.30, T.06 N., R.39 E., principal Meridian.

AQUIFER: Artesian well in Snake River Group.

CONSTRUCTION INFORMATION: Depth 699.7 ft, 3/4 in piezometer tube to 685 ft, perforated 677.5-682.5 ft, concrete seal 620-638 ft.

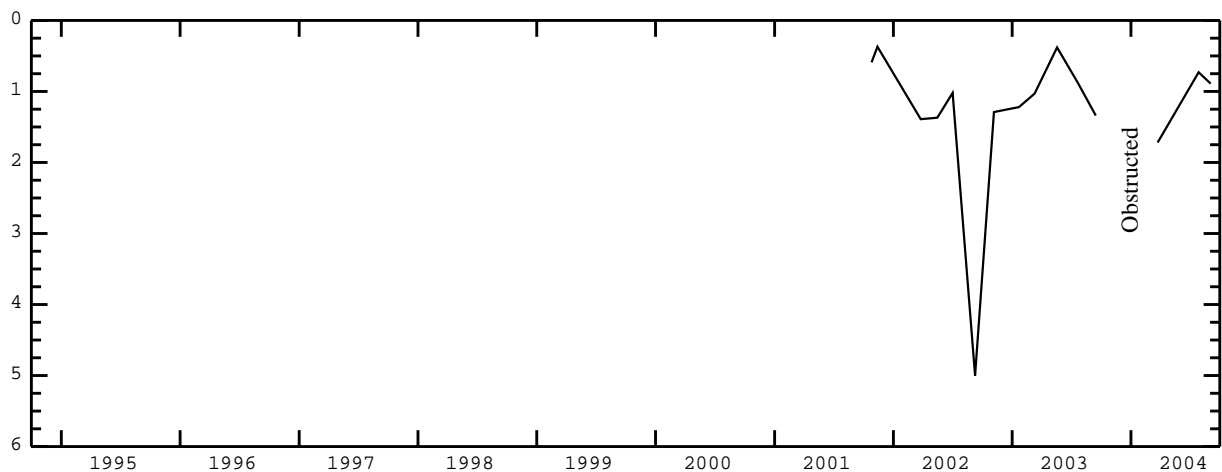
ELEVATION OF LAND SURFACE DATUM: 4,816.92 ft above NGVD of 1929.

REMARKS:

PERIOD OF RECORD: 1967-1988, 2001 to current year.

HIGHEST RECORDED WATER LEVEL: 0.37 ft below LSD Nov. 13, 2001.

LOWEST RECORDED WATER LEVEL: 9.12 ft below LSD Mar. 02, 1978.



MADISON COUNTY--continued

STATION NAME 06N 39E 35CBB2 -- 434816111501302

LOCATION: Latitude 43°48'16", longitude 111°50'16" NAD83, in NW¹/₄NW¹/₄SW¹/₄ sec.35, T.06 N., R.39 E., principal Meridian.

AQUIFER: Water-table well in alluvium of quaternary age.

CONSTRUCTION INFORMATION: Depth 27.1 ft, 1 1/4 in piezometer tube to 27.1 ft, perforated 25.1-27.1 ft.

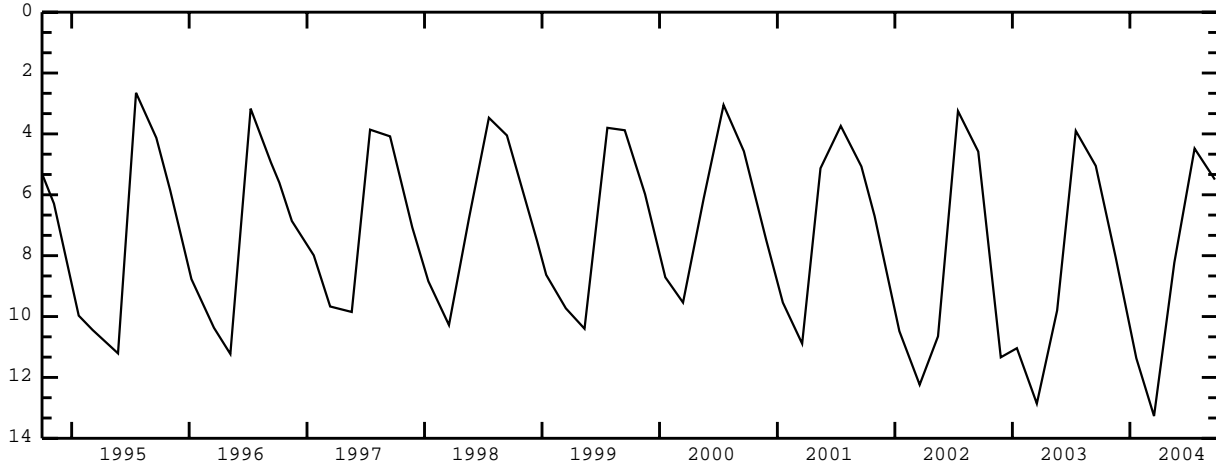
ELEVATION OF LAND SURFACE DATUM: 4,840.57 ft above NGVD of 1929.

REMARKS: Currently measured by U. S. Bureau of Reclamation.

PERIOD OF RECORD: 1966 to current year.

HIGHEST RECORDED WATER LEVEL: 0.90 ft below LSD June 08, 1976.

LOWEST RECORDED WATER LEVEL: 13.27 ft below LSD Mar. 16, 2004.



STATION NAME 06N 40E 15AAA1 -- 435115111430201

LOCATION: Latitude 43°51'15.5", longitude 111°43'05.0" NAD83, in NE¹/₄NE¹/₄NE¹/₄ sec.15, T.06 N., R.40 E., principal Meridian.

AQUIFER: Water-table well in Snake River Group.

CONSTRUCTION INFORMATION: Depth 55 ft, diameter 6 in, casing information not available.

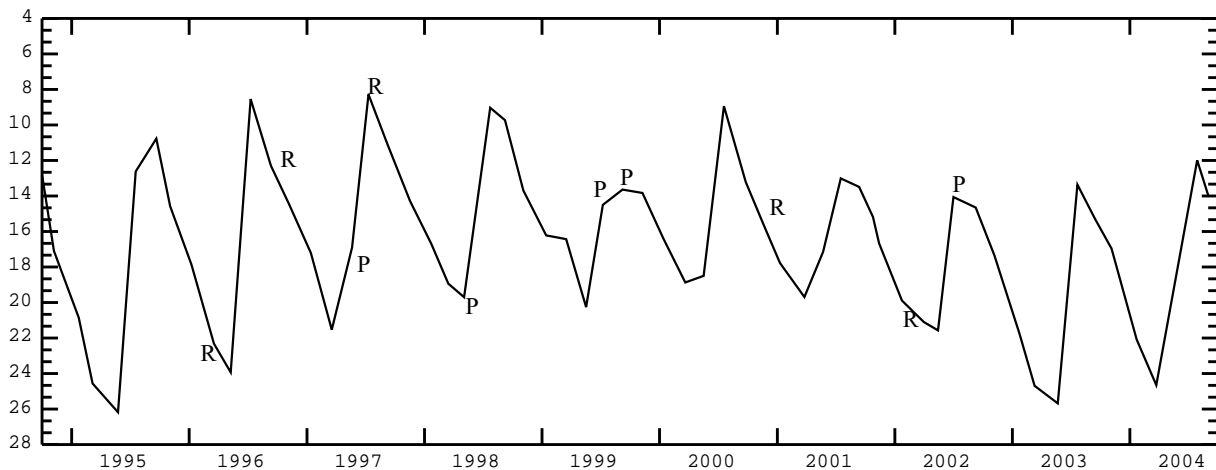
ELEVATION OF LAND SURFACE DATUM: About 4,900 ft above NGVD of 1929.

REMARKS:

PERIOD OF RECORD: 1976, 1979, 1992 to current year.

HIGHEST RECORDED WATER LEVEL: 8.28 ft below LSD July 11, 1997.

LOWEST RECORDED WATER LEVEL: 26.18 ft below LSD May 25, 1995.



MADISON COUNTY--continued

STATION NAME 06N 41E 02BDC1 -- 435237111352701

LOCATION: Latitude 43°52'38.5", longitude 111°35'32.0" NAD83, in SW $\frac{1}{4}$ SE $\frac{1}{4}$ NW $\frac{1}{4}$ sec.02, T.07 N., R.41 E., principal Meridian.

AQUIFER: Water-table well in Snake River Group.

CONSTRUCTION INFORMATION: Depth 350 ft, diameter 18 in, cased to 60 ft.

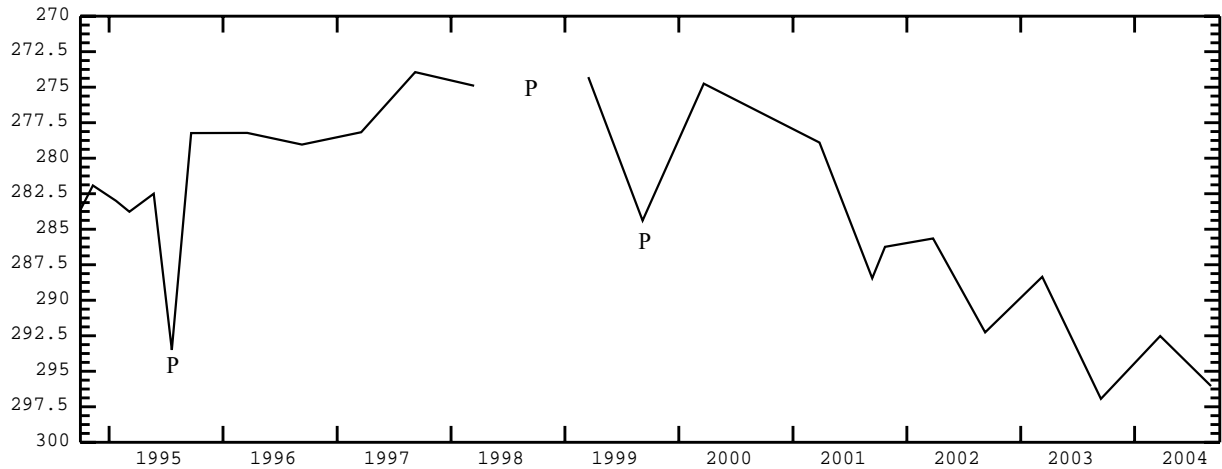
ELEVATION OF LAND SURFACE DATUM: 5,131.80 ft above NGVD of 1929.

REMARKS:

PERIOD OF RECORD: 1959, 1967 to current year.

HIGHEST RECORDED WATER LEVEL: 260.44 ft below LSD Oct. 22, 1986.

LOWEST RECORDED WATER LEVEL: 296.94 ft below LSD Sept. 15, 2003.



STATION NAME 06N 41E 11CDB1 -- 435128111353401

LOCATION: Latitude 43°51'28", longitude 111°35'37" NAD83, in NW $\frac{1}{4}$ SE $\frac{1}{4}$ SW $\frac{1}{4}$ sec.11, T.06 N., R.41 E., principal Meridian.

AQUIFER: Water-table well in welded tuff and ash of quaternary age.

CONSTRUCTION INFORMATION: Depth 489.3 ft, diameter 18 in, casing information not available.

ELEVATION OF LAND SURFACE DATUM: 5,216.08 ft above NGVD of 1929.

REMARKS: Original well depth 568 ft prior to Mar. 09, 1972. Currently measured by U. S. Bureau of Reclamation. Recorder installed Sept. 08, 1971 to June 26, 1980.

PERIOD OF RECORD: 1971-1990, 1992 to current year.

HIGHEST RECORDED WATER LEVEL: 339.36 ft below LSD Nov. 15, 1989.

LOWEST RECORDED WATER LEVEL: 372.05 ft below LSD Jan. 16, 2003.



MADISON COUNTY--continued

STATION NAME 06N 41E 20BDC1 -- 435002111380801

LOCATION: Latitude 43°49'59.5", longitude 111°39'15.0" NAD83, in SW $\frac{1}{4}$ SE $\frac{1}{4}$ NW $\frac{1}{4}$ sec.20, T.06 N., R.41 E., principal Meridian.

AQUIFER: Water-table well in Snake River Group.

CONSTRUCTION INFORMATION: Depth 650 ft, diameter 20 in, cased to 12 ft.

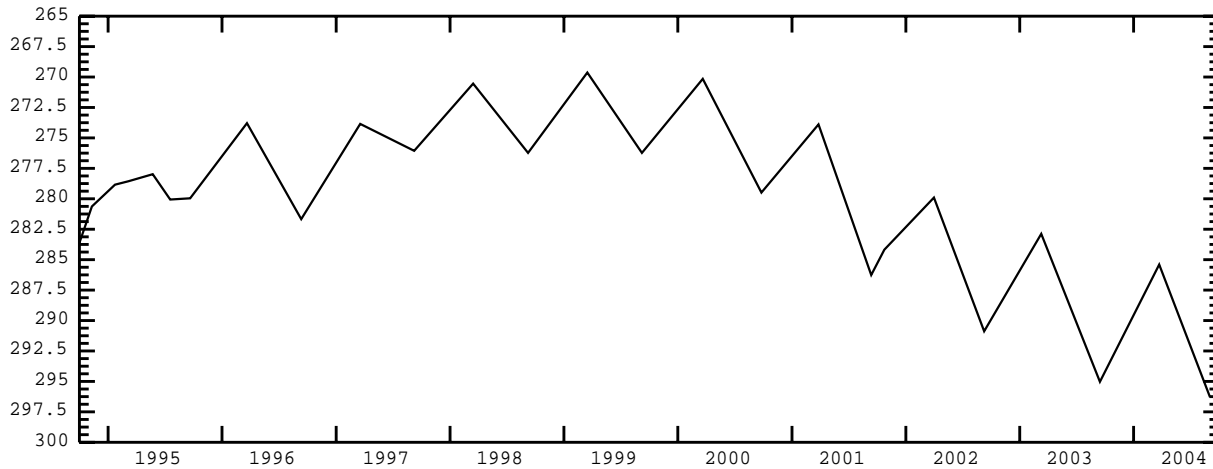
ELEVATION OF LAND SURFACE DATUM: About 5,116 ft above NGVD of 1929.

REMARKS:

PERIOD OF RECORD: 1974, 1986 to current year.

HIGHEST RECORDED WATER LEVEL: 259.96 ft below LSD Feb. 17, 1987.

LOWEST RECORDED WATER LEVEL: 296.30 ft below LSD Sept. 02, 2004.



STATION NAME 07N 38E 23DBA1 -- 435506111563101

LOCATION: Latitude 43°55'05.5", longitude 111°56'35.0" NAD83, in NE $\frac{1}{4}$ NW $\frac{1}{4}$ SE $\frac{1}{4}$ sec.23, T.07 N., R.38 E., principal Meridian.

AQUIFER: Artesian well in Snake River Group.

CONSTRUCTION INFORMATION: Depth 236 ft, diameter 16 in, cased to 177 ft.

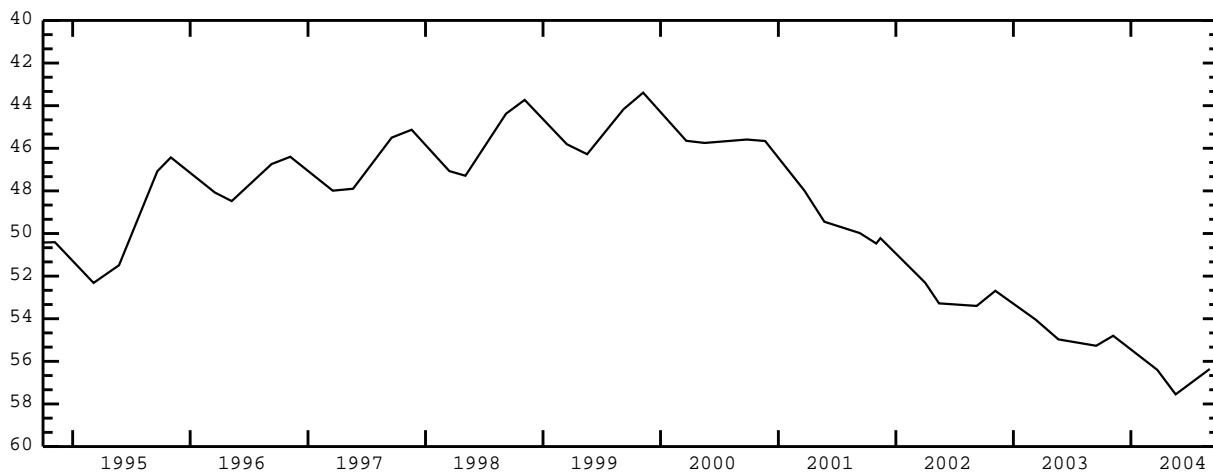
ELEVATION OF LAND SURFACE DATUM: 4,852.35 ft above NGVD of 1929.

REMARKS: Recorder installed Apr. 09, 1960 to July 20, 1988.

PERIOD OF RECORD: 1958 to current year.

HIGHEST RECORDED WATER LEVEL: 36.60 ft below LSD Oct. 26, 1984.

LOWEST RECORDED WATER LEVEL: 57.55 ft below LSD May 19, 2004.



MADISON COUNTY--continued

STATION NAME 07N 38E 23DBA2 -- 435506111563102

LOCATION: Latitude 43°55'05.5", longitude 111°56'35.0" NAD83, in NE $\frac{1}{4}$ NW $\frac{1}{4}$ SE $\frac{1}{4}$ sec.23, T.07 N., R.38 E., principal Meridian.

AQUIFER: Water-table well in sand and gravel of quaternary age.

CONSTRUCTION INFORMATION: Depth 84 ft, diameter 8 in, cased to 152 ft, perforated 65-140 ft.

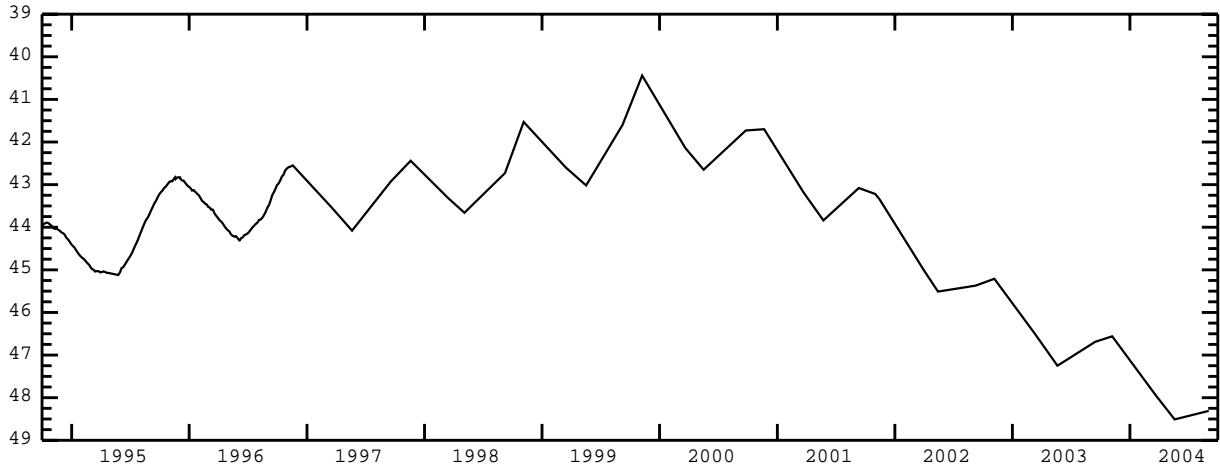
ELEVATION OF LAND SURFACE DATUM: 4,852.38 ft above NGVD of 1929.

REMARKS: Original well depth 152 ft prior to Aug. 28, 1958. Recorder installed Apr. 09, 1960 to Nov. 18, 1996.

PERIOD OF RECORD: 1958 to current year.

HIGHEST RECORDED WATER LEVEL: 33.24 ft below LSD Sept. 20, 1984.

LOWEST RECORDED WATER LEVEL: 48.51 ft below LSD May 19, 2004.



STATION NAME 07N 38E 23DBA3 -- 435506111563201

LOCATION: Latitude 43°55'06", longitude 111°56'35" NAD83, in NE $\frac{1}{4}$ NW $\frac{1}{4}$ SE $\frac{1}{4}$ sec.23, T.07 N., R.38 E., principal Meridian.

AQUIFER: Artesian well in Snake River Group.

CONSTRUCTION INFORMATION: Depth 201.5 ft, diameter 8 in, cased to 181 ft.

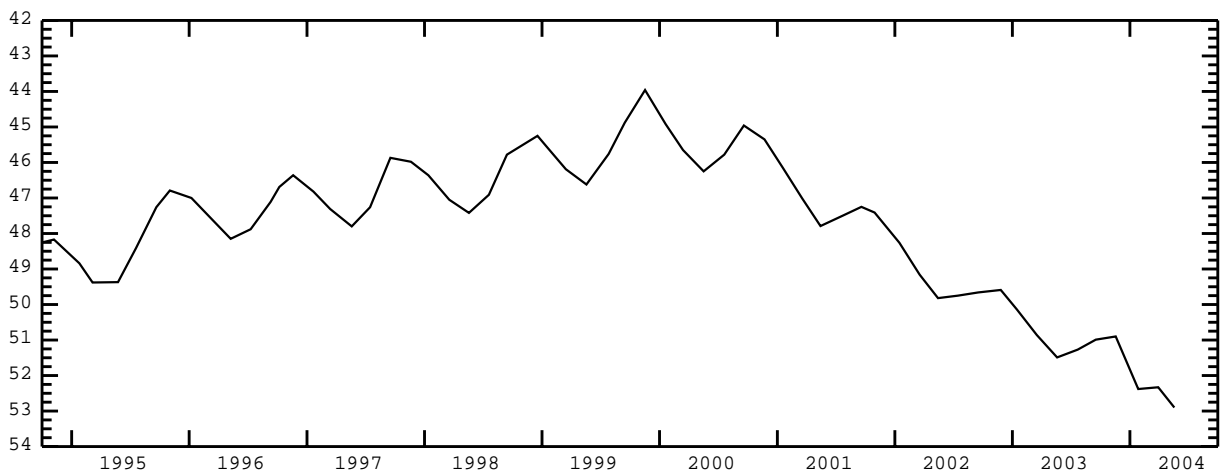
ELEVATION OF LAND SURFACE DATUM: 4,855.75 ft above NGVD of 1929.

REMARKS: Currently measured by U. S. Bureau of Reclamation.

PERIOD OF RECORD: 1958-1961, 1967 to current year.

HIGHEST RECORDED WATER LEVEL: 36.17 ft below LSD Nov. 27, 1984.

LOWEST RECORDED WATER LEVEL: 52.90 ft below LSD May 18, 2004.



MADISON COUNTY--continued

STATION NAME 07N 38E 23DBA6 -- 435506111563204

LOCATION: Latitude 43°55'06", longitude 111°56'35" NAD83, in NE¹/₄NW¹/₄SE¹/₄ sec.23, T.07 N., R.38 E., principal Meridian.

AQUIFER: Artesian well in Snake River Group.

CONSTRUCTION INFORMATION: Depth 632.5 ft, 3/4 in piezometer tube to 630 ft, perforated 622.5-627.5 ft, concrete seal 595-613 ft.

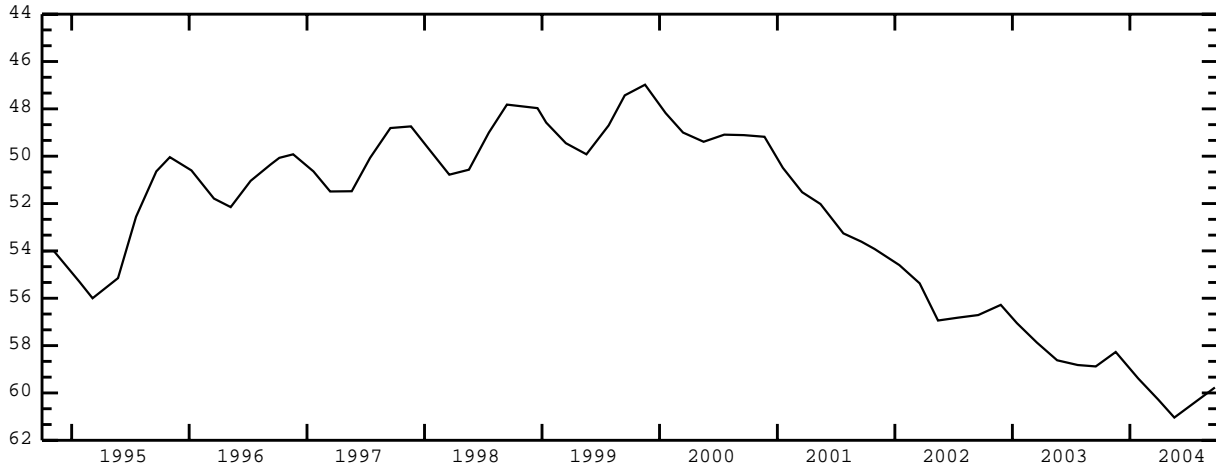
ELEVATION OF LAND SURFACE DATUM: 4,855.75 ft above NGVD of 1929.

REMARKS: Currently measured by U. S. Bureau of Reclamation.

PERIOD OF RECORD: 1967 to current year.

HIGHEST RECORDED WATER LEVEL: 40.00 ft below LSD Sept. 26, 1985.

LOWEST RECORDED WATER LEVEL: 61.04 ft below LSD May 18, 2004.



STATION NAME 07N 39E 29CDC1 -- 435355111532401

LOCATION: Latitude 43°53'55", longitude 111°53'27" NAD83, in SW¹/₄SE¹/₄SW¹/₄ sec.29, T.07 N., R.39 E., principal Meridian.

AQUIFER: Water-table well in sand and gravel of quaternary age.

CONSTRUCTION INFORMATION: Depth 29.7 ft, 1 1/4 in piezometer tube to 29.7 ft, sandpoint 27.7-29.7 ft.

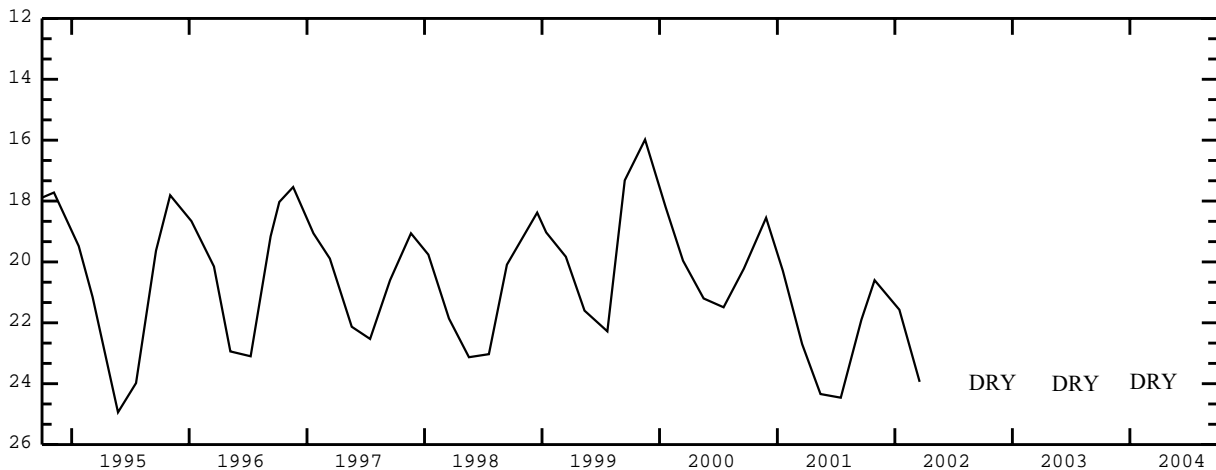
ELEVATION OF LAND SURFACE DATUM: 4,849.95 ft above NGVD of 1929.

REMARKS: Currently measured by U. S. Bureau of Reclamation.

PERIOD OF RECORD: 1966 to current year.

HIGHEST RECORDED WATER LEVEL: 2.11 ft below LSD Aug. 30, 1970.

LOWEST RECORDED WATER LEVEL: Well dry during portions of years 2002-2004.



MADISON COUNTY--continued

STATION NAME 07N 39E 34CCB1 -- 435314111511902

LOCATION: Latitude 43°53'14", longitude 111°51'22" NAD83, in NW $\frac{1}{4}$ SW $\frac{1}{4}$ SW $\frac{1}{4}$ sec.34, T.07 N., R.39 E., principal Meridian.

AQUIFER: Artesian well in Snake River Group.

CONSTRUCTION INFORMATION: Depth 342 ft, diameter 8 in, cased to 161.5 ft, concrete seal 150-161.5 ft.

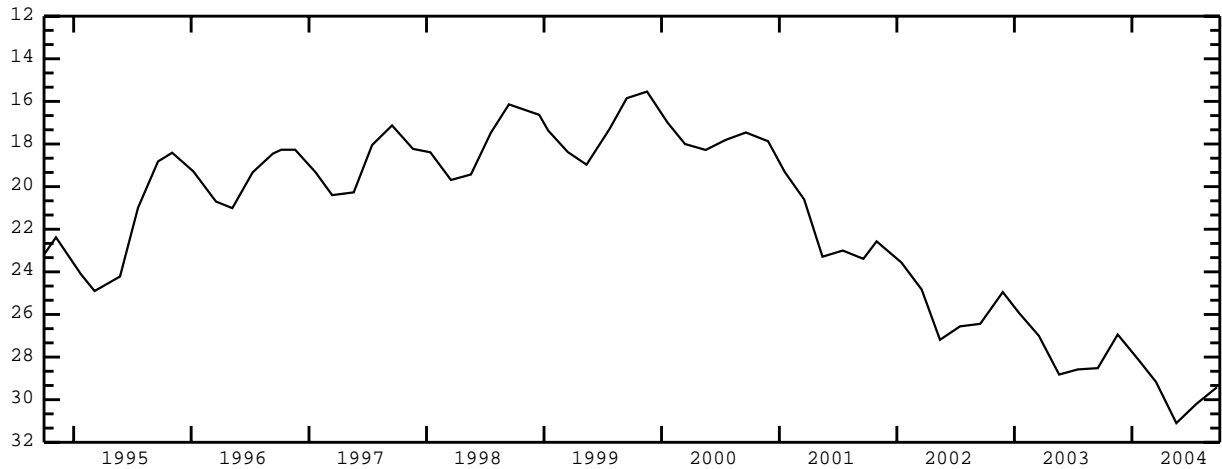
ELEVATION OF LAND SURFACE DATUM: 4,828.31 ft above NGVD of 1929.

REMARKS: Currently measured by U. S. Bureau of Reclamation. Recorder installed Aug. 19, 1969 to June 26, 1980.

PERIOD OF RECORD: 1969 to current year.

HIGHEST RECORDED WATER LEVEL: 9.09 ft below LSD Sept. 17, 1984.

LOWEST RECORDED WATER LEVEL: 31.10 ft below LSD May 18, 2004.



MINIDOKA COUNTY

STATION NAME 04S 24E 06BBC1 -- 430626113391001

LOCATION: Latitude 43°06'25.5", longitude 113°39'13.0" NAD83, in SW $\frac{1}{4}$ NW $\frac{1}{4}$ NW $\frac{1}{4}$ sec.06, T.04 S., R.24 E., principal Meridian.

AQUIFER: Water-table well in Snake River Group.

CONSTRUCTION INFORMATION: Depth 445.1 ft, diameter 6 in, cased to 444 ft, perforated 420-444 ft.

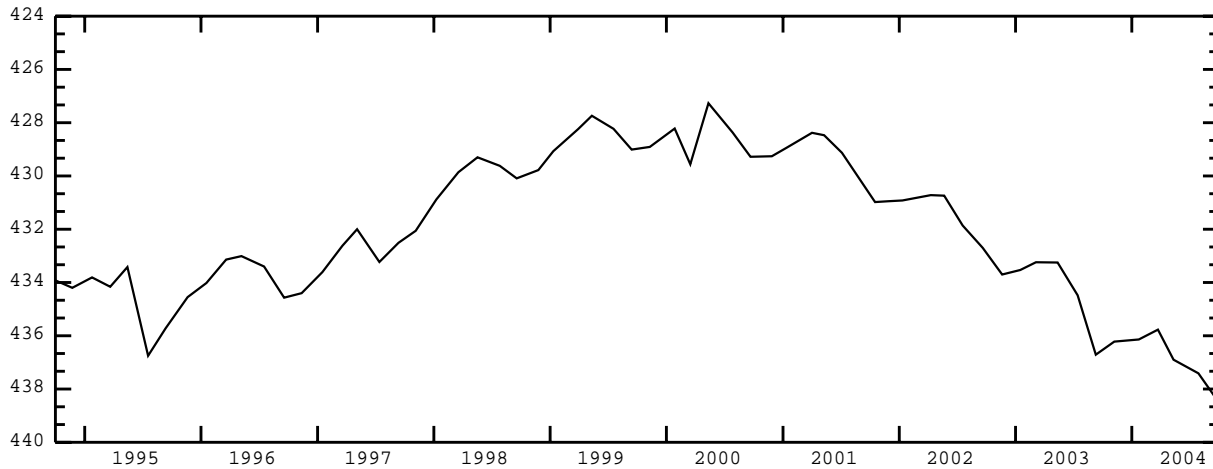
ELEVATION OF LAND SURFACE DATUM: 4,493.44 ft above NGVD of 1929.

REMARKS: Formerly Site ID 430623113390801. Recorder installed Aug. 20, 1957 to Nov. 14, 1985.

PERIOD OF RECORD: 1957 to current year.

HIGHEST RECORDED WATER LEVEL: 410.98 ft below LSD Apr. 03, 1958.

LOWEST RECORDED WATER LEVEL: 438.33 ft below LSD Sep. 20, 2004.



STATION NAME 05S 25E 22DAD1 -- 425812113271201

LOCATION: Latitude 42°58'11.5", longitude 113°27'15.0" NAD83, in SE $\frac{1}{4}$ NE $\frac{1}{4}$ SE $\frac{1}{4}$ sec.22, T.05 S., R.25 E., principal Meridian.

AQUIFER: Water-table well in Snake River Group.

CONSTRUCTION INFORMATION: Depth 581.3 ft, diameter 4 in, cased to 581.3 ft, perforated 525-538 ft, 555-560 ft, 575-578 ft.

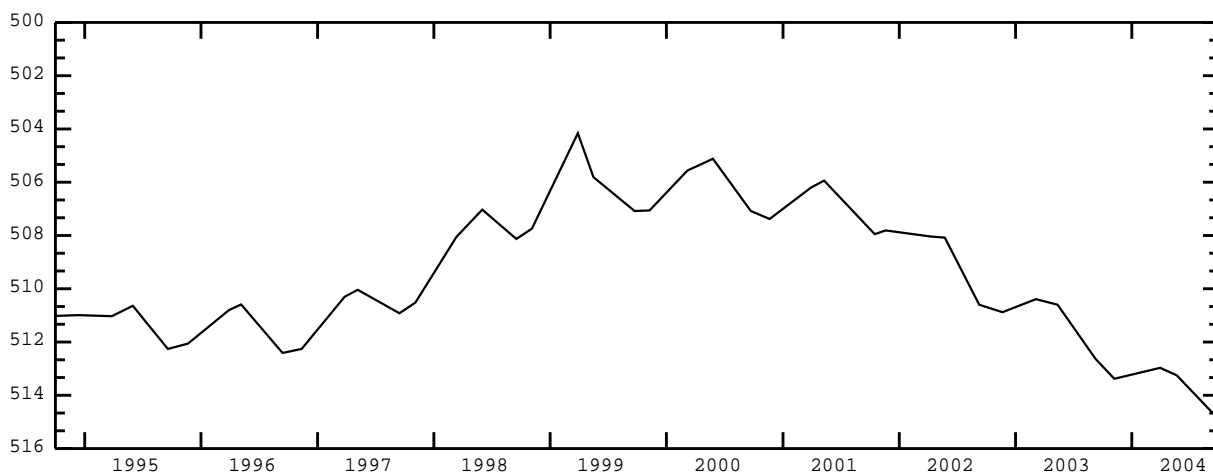
ELEVATION OF LAND SURFACE DATUM: 4,583.37 ft above NGVD of 1929.

REMARKS: Formerly Site ID 425812113271401.

PERIOD OF RECORD: 1971 to current year.

HIGHEST RECORDED WATER LEVEL: 491.46 ft below LSD Apr. 27, 1973.

LOWEST RECORDED WATER LEVEL: 514.78 ft below LSD Sept. 20, 2004.



MINIDOKA COUNTY--continued

STATION NAME 06S 24E 32DBA1 -- 425118113370801

LOCATION: Latitude 42°51'18", longitude 113°37'12" NAD83, in NE $\frac{1}{4}$ NW $\frac{1}{4}$ SE $\frac{1}{4}$ sec.32, T.06 S., R.24 E., principal Meridian.

AQUIFER: Water-table well in Snake River Group.

CONSTRUCTION INFORMATION: Depth, diameter, and casing information not available.

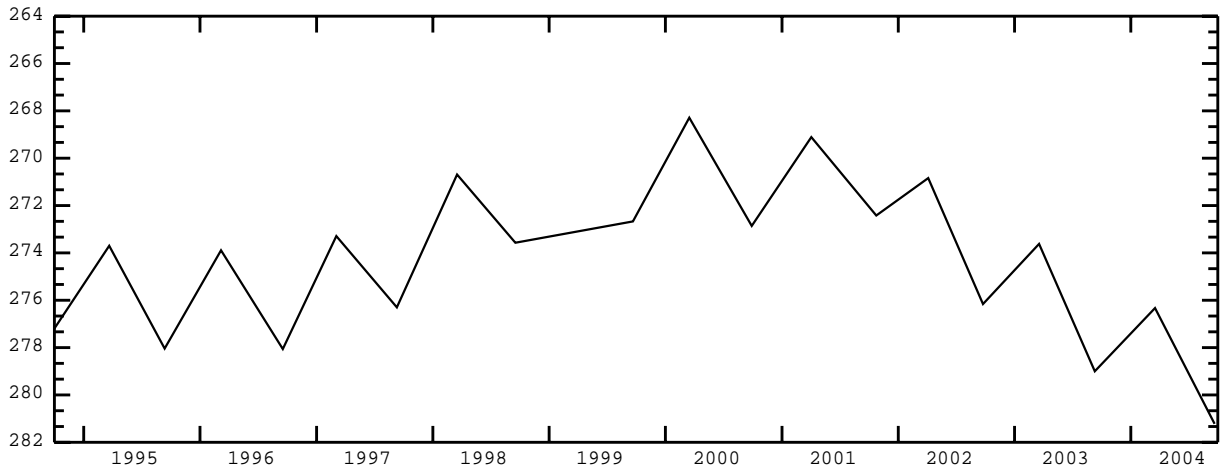
ELEVATION OF LAND SURFACE DATUM: About 4,331 ft above NGVD of 1929.

REMARKS:

PERIOD OF RECORD: 1994 to current year.

HIGHEST RECORDED WATER LEVEL: 268.29 ft below LSD Mar. 16, 2000.

LOWEST RECORDED WATER LEVEL: 281.22 ft below LSD Sept. 20, 2004.



STATION NAME 07S 25E 19BAA1 -- 424828113345201

LOCATION: Latitude 42°48'28", longitude 113°34'55" NAD83, in NE $\frac{1}{4}$ NE $\frac{1}{4}$ NW $\frac{1}{4}$ sec.19, T.07 S., R.25 E., principal Meridian.

AQUIFER: Water-table well in Snake River Group.

CONSTRUCTION INFORMATION: Depth information not available, diameter 8 to 5 in, cased to 284 ft, perforated 254-284 ft.

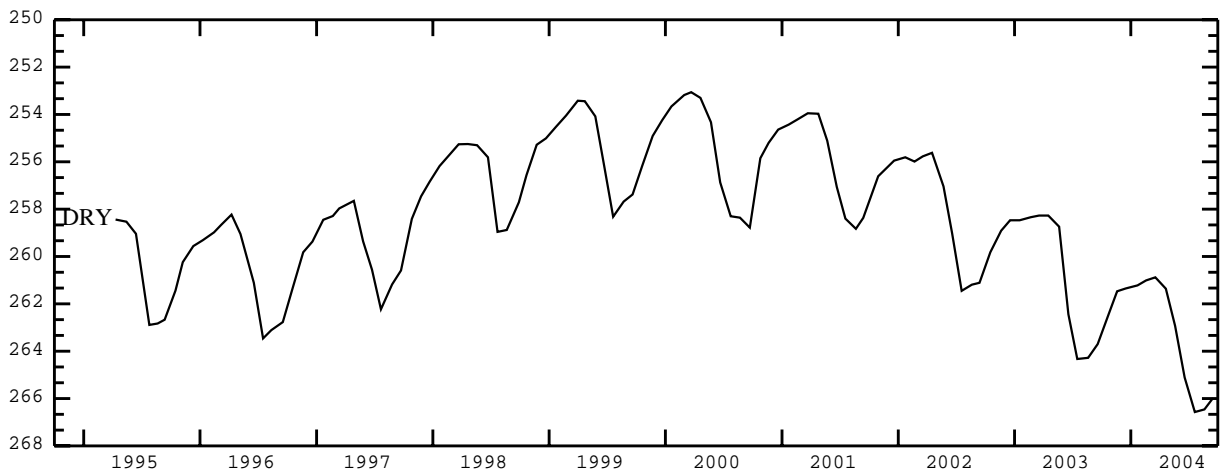
ELEVATION OF LAND SURFACE DATUM: 4,320.43 ft above NGVD of 1929.

REMARKS: Formerly Station Name 07S 25E 19BAB1, Site ID 424824113345801. Currently measured by U. S. Bureau of Reclamation. Original depth 284 ft. Well depth sounded at 254.5 ft on July 14, 1981. Well deepened to unknown depth Mar. 1995. Recorder installed Nov. 03, 1953 to Oct. 22, 1985.

PERIOD OF RECORD: 1953-1971, 1974 to current year.

HIGHEST RECORDED WATER LEVEL: 231.76 ft below LSD Nov. 05, 1953.

LOWEST RECORDED WATER LEVEL: 266.57 ft below LSD July 20, 2004.



MINIDOKA COUNTY--continued

STATION NAME 08S 23E 27BDC1 -- 424201113452701

LOCATION: Latitude 42°42'00.5", longitude 113°45'30.5" NAD83, in SW $\frac{1}{4}$ SE $\frac{1}{4}$ NW $\frac{1}{4}$ sec.27, T.08 S., R.23 E., principal Meridian.

AQUIFER: Water-table well in Snake River Group.

CONSTRUCTION INFORMATION: Depth 260 ft, diameter 20 in, cased to 21 ft.

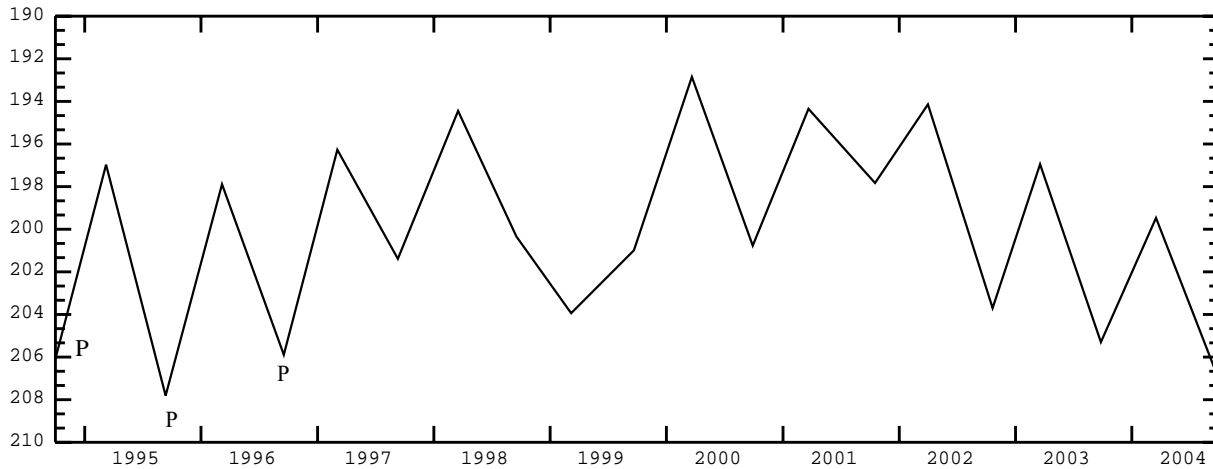
ELEVATION OF LAND SURFACE DATUM: 4,234.52 ft above NGVD of 1929.

REMARKS: Recorder installed and its record furnished by U. S. Bureau of Reclamation May 20, 1949 to Dec. 20, 1949.

PERIOD OF RECORD: 1948 to current year.

HIGHEST RECORDED WATER LEVEL: 176.75 ft below LSD Dec. 01, 1953.

LOWEST RECORDED WATER LEVEL: 205.30 ft below LSD Sept. 26, 2003.



STATION NAME 08S 24E 31DAC1 -- 424053113412801

LOCATION: Latitude 42°40'53", longitude 113°41'31" NAD83, in SW $\frac{1}{4}$ NE $\frac{1}{4}$ SE $\frac{1}{4}$ sec.31, T.08 S., R.24 E., principal Meridian.

AQUIFER: Water-table well in Snake River Group.

CONSTRUCTION INFORMATION: Depth 194 ft, diameter 8 to 6 in, cased to 188 ft, perforated 158-188 ft.

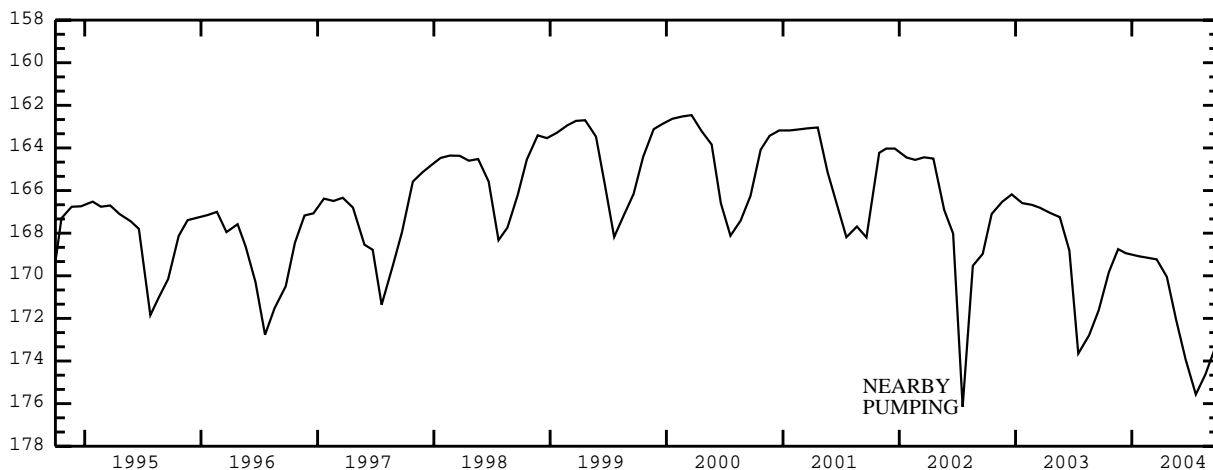
ELEVATION OF LAND SURFACE DATUM: 4,226.54 ft above NGVD of 1929.

REMARKS: Currently measured by U. S. Bureau of Reclamation. Recorder installed and its record furnished by USBR Sept. 20, 1950 to Oct. 22, 1985.

PERIOD OF RECORD: 1950 to current year.

HIGHEST RECORDED WATER LEVEL: 140.50 ft below LSD Oct. 18, 1953.

LOWEST RECORDED WATER LEVEL: 175.57 ft below LSD July 20, 2004.



MINIDOKA COUNTY--continued

STATION NAME 08S 25E 16DAC1 -- 424334113320201

LOCATION: Latitude 42°43'33.5", longitude 113°32'05.5" NAD83, in SW $\frac{1}{4}$ NE $\frac{1}{4}$ SE $\frac{1}{4}$ sec.16, T.08 S., R.25 E., principal Meridian.

AQUIFER: Water-table well in Snake River Group.

CONSTRUCTION INFORMATION: Depth 230 ft, diameter 20 in, casing information not available.

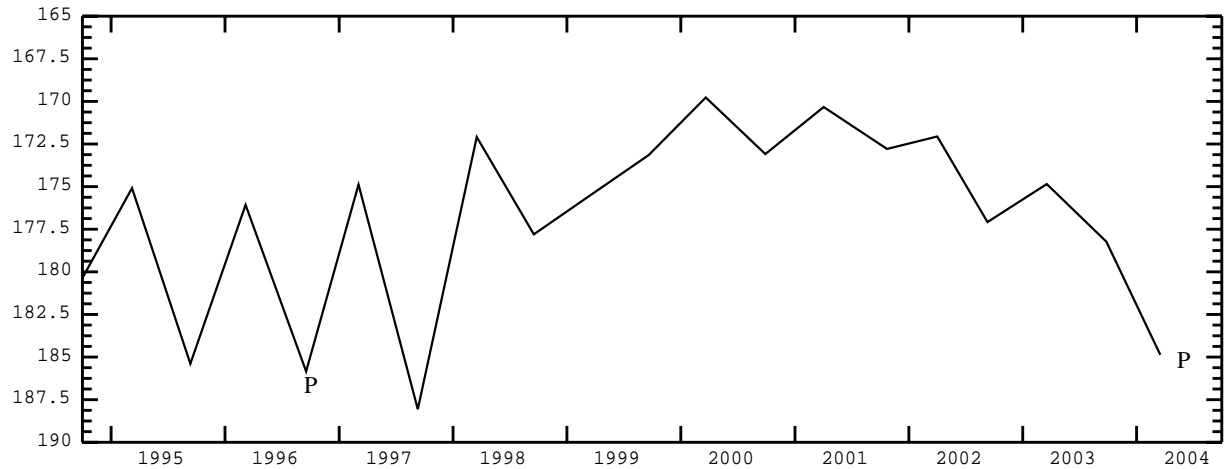
ELEVATION OF LAND SURFACE DATUM: 4,243.40 ft above NGVD of 1929.

REMARKS:

PERIOD OF RECORD: 1949 to current year.

HIGHEST RECORDED WATER LEVEL: 148.37 ft below LSD Dec. 01, 1953.

LOWEST RECORDED WATER LEVEL: 188.06 ft below LSD Sept. 10, 1997.



STATION NAME 08S 25E 36DAA1 -- 424102113282101

LOCATION: Latitude 42°41'02", longitude 113°28'24" NAD83, in NE $\frac{1}{4}$ NE $\frac{1}{4}$ SE $\frac{1}{4}$ sec.36, T.08 S., R.25 E., principal Meridian.

AQUIFER: Water-table well in Snake River Group.

CONSTRUCTION INFORMATION: Depth 193.1 ft, diameter 12 to 10 in, cased to 111 ft, perforated interval not available.

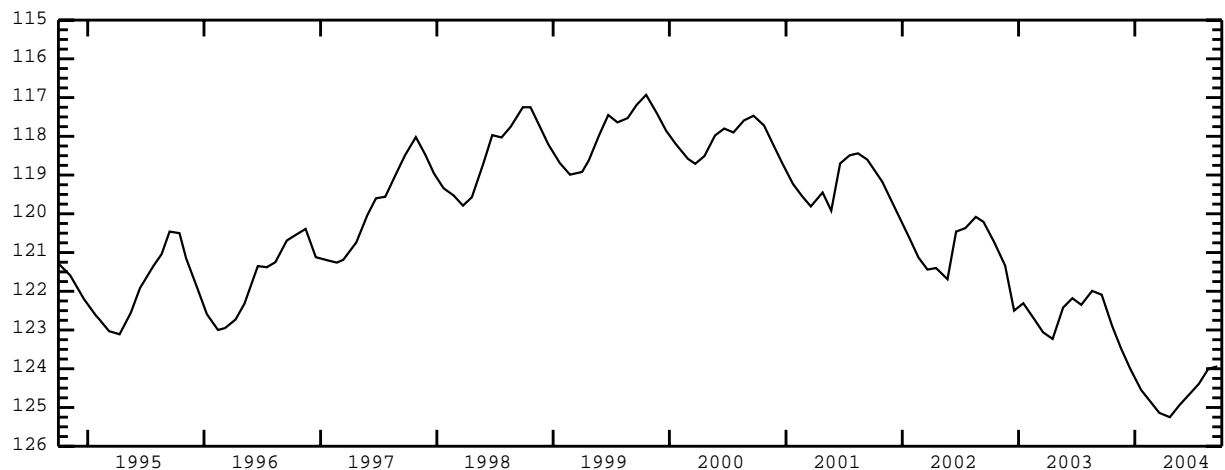
ELEVATION OF LAND SURFACE DATUM: 4,209.00 ft above NGVD of 1929.

REMARKS: Currently measured by U. S. Bureau of Reclamation. Original well depth 207 ft prior to Apr. 16, 1985. Recorder installed and its record furnished by USBR Apr. 14, 1952 to Sept. 12, 1962.

PERIOD OF RECORD: 1951 to current year.

HIGHEST RECORDED WATER LEVEL: 97.04 ft below LSD Dec. 10, 1952.

LOWEST RECORDED WATER LEVEL: 125.25 ft below LSD Apr. 20, 2004.



MINIDOKA COUNTY--continued

STATION NAME 09S 22E 16CDB1 -- 423817113530201

LOCATION: Latitude 42°38'17", longitude 113°53'05" NAD83, in NW¼SE¼SW¼ sec.16, T.09 S., R.22 E., principal Meridian.

AQUIFER: Water-table well in Snake River Group.

CONSTRUCTION INFORMATION: Depth 495 ft, diameter 21 to 8 in, casing 0-20 ft, 322-384 ft.

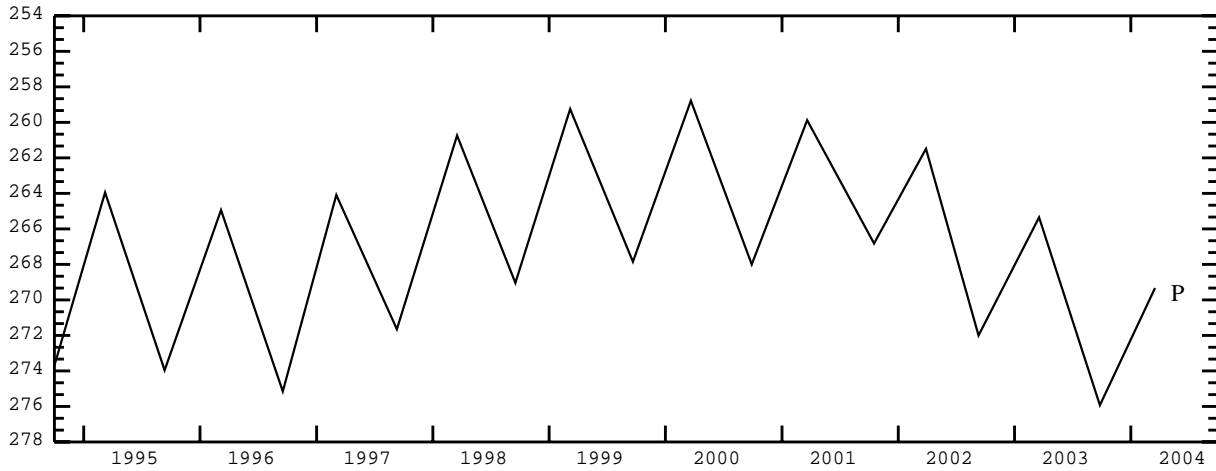
ELEVATION OF LAND SURFACE DATUM: About 4,201 ft above NGVD of 1929.

REMARKS: Original well depth 297 ft, diameter 21 in, cased to 16 ft. May 17, 1961, well deepened to 380 ft, cased to 20 ft. Apr. 25, 1966 well reamed and deepened to current depth.

PERIOD OF RECORD: 1952 to current year.

HIGHEST RECORDED WATER LEVEL: 235.52 ft below LSD Mar. 23, 1954.

LOWEST RECORDED WATER LEVEL: 275.93 ft below LSD Sept. 26, 2003.



STATION NAME 09S 22E 33ADA1 -- 423604113522401

LOCATION: Latitude 42°36'04", longitude 113°52'27" NAD83, in NE¼SE¼NE¼ sec.33, T.09 S., R.22 E., principal Meridian.

AQUIFER: Water-table well in Snake River Group.

CONSTRUCTION INFORMATION: Depth 252.5 ft, diameter 12 in, cased to 90 ft.

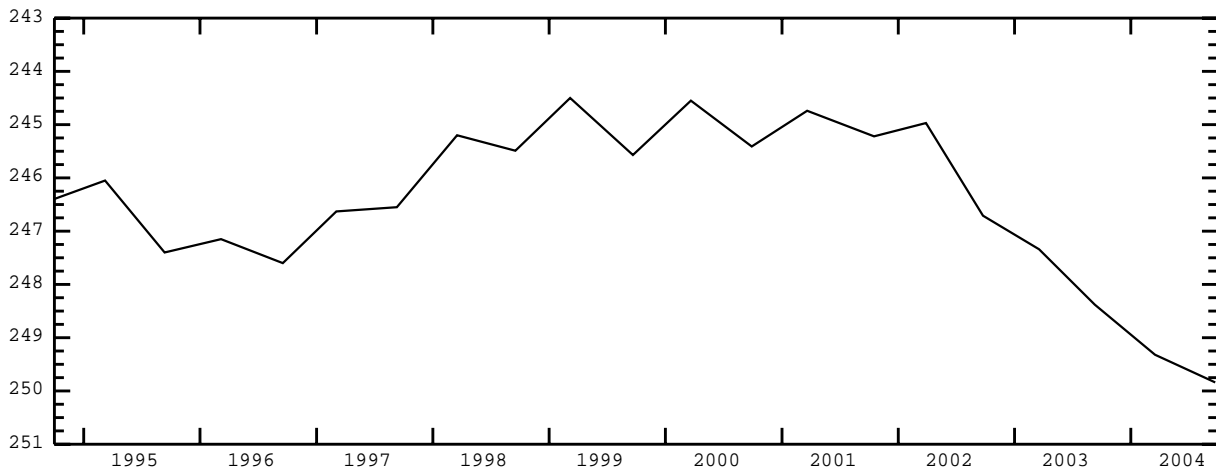
ELEVATION OF LAND SURFACE DATUM: 4,190.42 ft above NGVD of 1929.

REMARKS: Recorder installed Jan. 10, 1950 to Oct. 16, 1950.

PERIOD OF RECORD: 1947 to current year.

HIGHEST RECORDED WATER LEVEL: 226.07 ft below LSD Mar. 23, 1954.

LOWEST RECORDED WATER LEVEL: 249.84 ft below LSD Sept. 22, 2004.



MINIDOKA COUNTY--continued

STATION NAME 09S 25E 03CAC1 -- 424003113313101

LOCATION: Latitude 42°40'03", longitude 113°31'34" NAD83, in SW $\frac{1}{4}$ NE $\frac{1}{4}$ SW $\frac{1}{4}$ sec.03, T.09 S., R.25 E., principal Meridian.

AQUIFER: Water-table well in Snake River Group.

CONSTRUCTION INFORMATION: Depth 300 ft, diameter 6 in, cased to 100 ft.

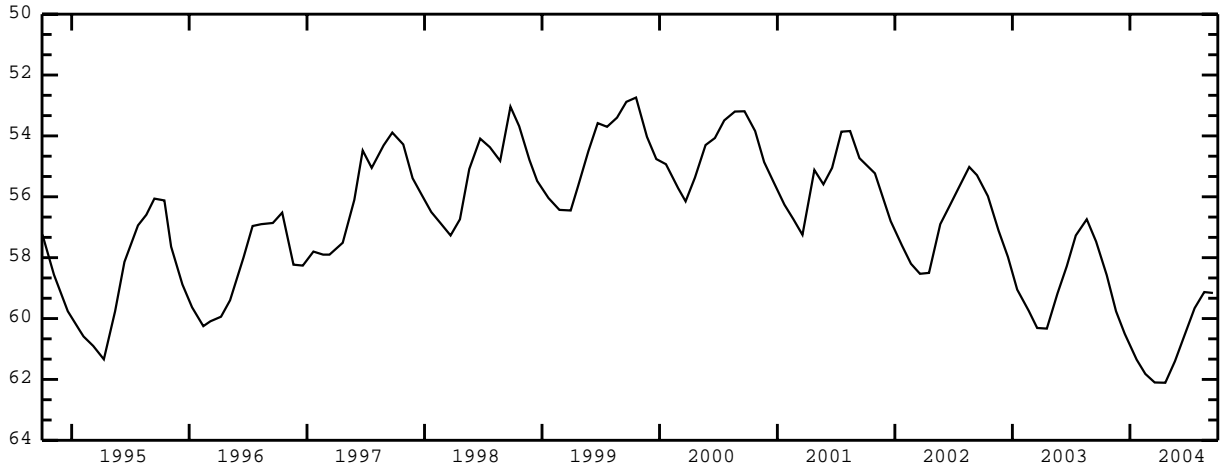
ELEVATION OF LAND SURFACE DATUM: 4,206.45 ft above NGVD of 1929.

REMARKS: Currently measured by U. S. Bureau of Reclamation. Recorder installed Sept. 18, 1980 to Oct. 22, 1985.

PERIOD OF RECORD: 1976 to current year.

HIGHEST RECORDED WATER LEVEL: 40.94 ft below LSD July 26, 1977.

LOWEST RECORDED WATER LEVEL: 62.11 ft below LSD Apr. 20, 2004.



STATION NAME 10S 22E 10AAD1 -- 423422113511801

LOCATION: Latitude 42°34'22", longitude 113°51'11" NAD83, in SE $\frac{1}{4}$ NE $\frac{1}{4}$ NE $\frac{1}{4}$ sec.10, T.10 S., R.22 E., principal Meridian.

AQUIFER: Water-table well in Snake River Group.

CONSTRUCTION INFORMATION: Depth 115 ft, diameter 8 to 6 in, cased to 95.5 ft.

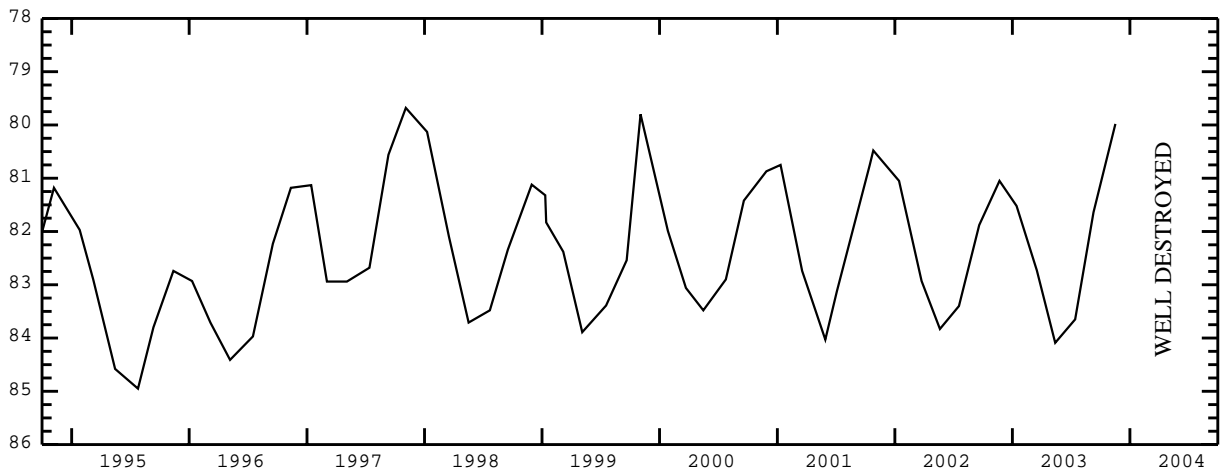
ELEVATION OF LAND SURFACE DATUM: About 4,196 ft above NGVD of 1929.

REMARKS:

PERIOD OF RECORD: 1985 to 2004.

HIGHEST RECORDED WATER LEVEL: 79.68 ft below LSD Nov. 04, 1997.

LOWEST RECORDED WATER LEVEL: 85.13 ft below LSD May 23, 1995.



NEZ PERCE COUNTY

STATION NAME 35N 05W 02CDC1 -- 462401116555201

LOCATION: Latitude 46°24'01", longitude 116°55'56" NAD83, in SW $\frac{1}{4}$ SE $\frac{1}{4}$ SW $\frac{1}{4}$ sec.02, T.35 N., R.05 W., principal Meridian.

AQUIFER: Artesian well in Columbia River Basalt.

CONSTRUCTION INFORMATION: Depth 240 ft, diameter 8 to 6 in, cased to 240 ft, perforated 180-223 ft.

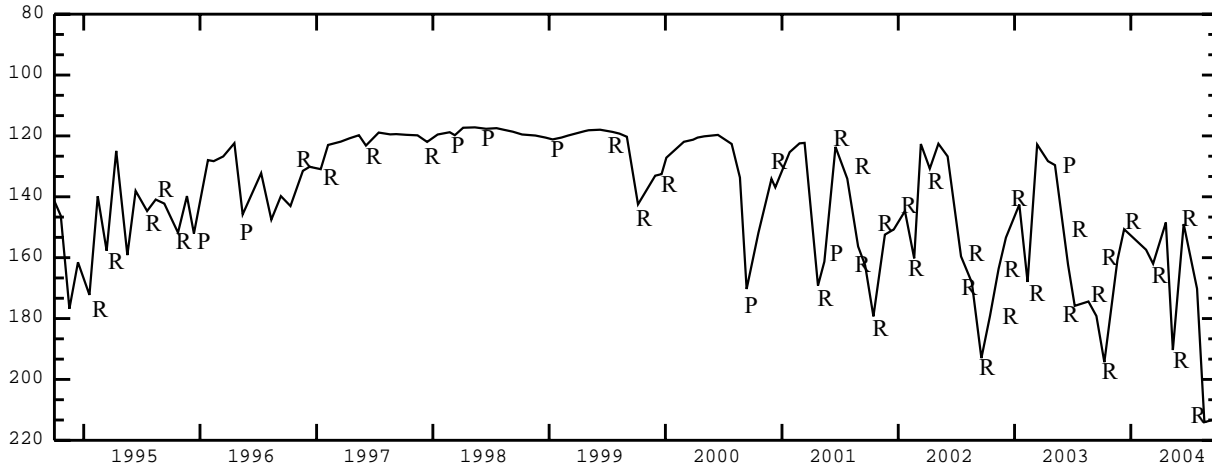
ELEVATION OF LAND SURFACE DATUM: About 1,400 ft above NGVD of 1929.

REMARKS: Recorder installed July 08, 1992 to June 28, 1993.

PERIOD OF RECORD: 1992 to current year.

HIGHEST RECORDED WATER LEVEL: 116.08 ft below LSD May 25, 1993.

LOWEST RECORDED WATER LEVEL: 214.05 ft below LSD Aug. 19, 2004.



ONEIDA COUNTY

STATION NAME 13S 33E 04ADD1 -- 421915112354601

LOCATION: Latitude 42°19'15", longitude 112°35'49" NAD83, in SE $\frac{1}{4}$ SE $\frac{1}{4}$ NE $\frac{1}{4}$ sec.04, T.13 S., R.33 E., principal Meridian.

AQUIFER: Water-table well in Salt Lake Formation.

CONSTRUCTION INFORMATION: Depth 145.8 ft, diameter 4 in, cased to 122 ft.

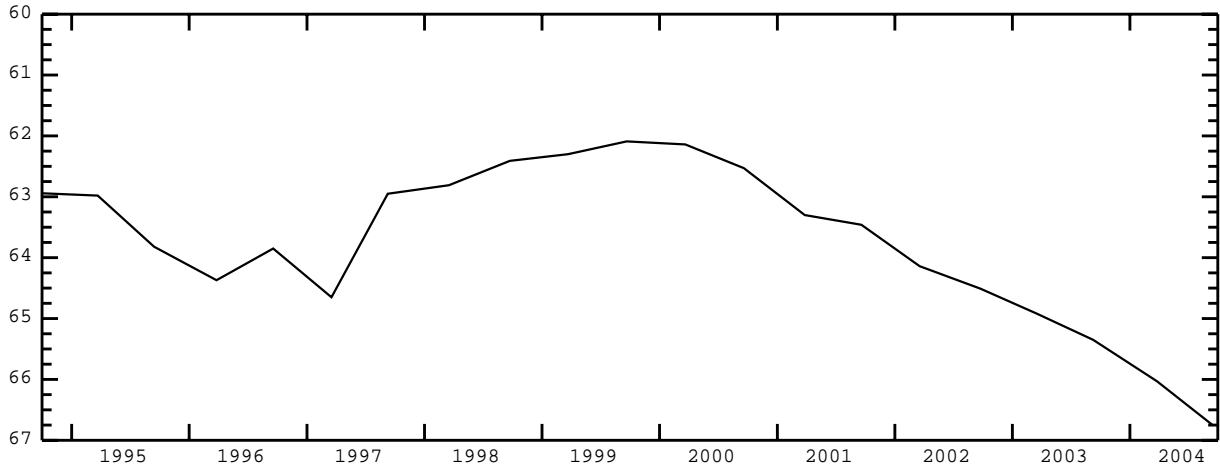
ELEVATION OF LAND SURFACE DATUM: About 5,153 ft above NGVD of 1929.

REMARKS:

PERIOD OF RECORD: 1947 to current year.

HIGHEST RECORDED WATER LEVEL: 40.92 ft below LSD Sept. 25, 1986.

LOWEST RECORDED WATER LEVEL: 81.60 ft below LSD May 05, 1947.



STATION NAME 14S 35E 13DBA1 -- 421219112184101

LOCATION: Latitude 42°12'19", longitude 112°18'44" NAD83, in NE $\frac{1}{4}$ NW $\frac{1}{4}$ SE $\frac{1}{4}$ sec.13, T.14 S., R.35 E., principal Meridian.

AQUIFER: Artesian well in older terrace gravel.

CONSTRUCTION INFORMATION: Depth 289 ft, diameter 14 in, cased to 289 ft, perforated opposite all gravels 114-289 ft.

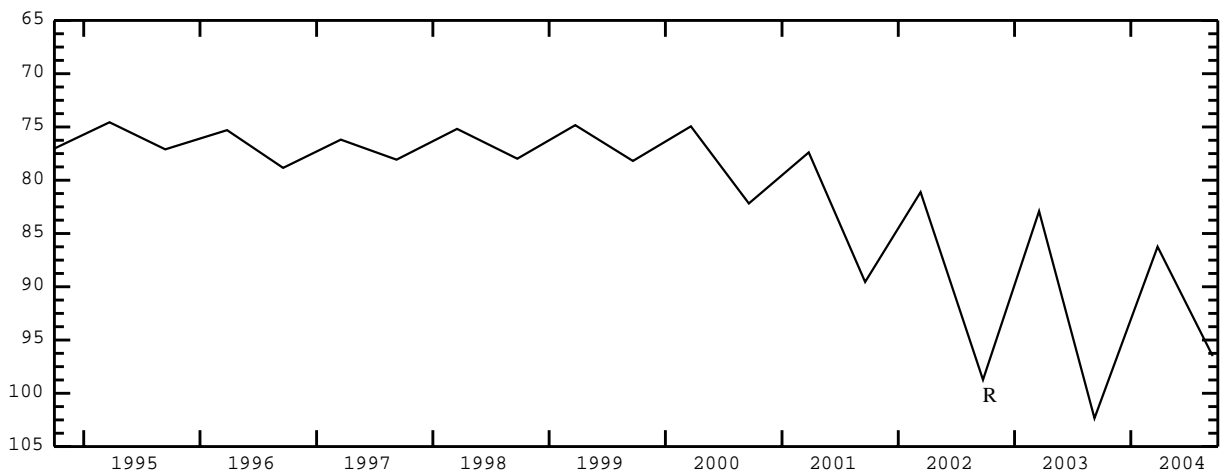
ELEVATION OF LAND SURFACE DATUM: About 4,641 ft above NGVD of 1929.

REMARKS:

PERIOD OF RECORD: 1943 to current year.

HIGHEST RECORDED WATER LEVEL: 60.70 ft below LSD Mar. 10, 1988.

LOWEST RECORDED WATER LEVEL: 102.34 ft below LSD Sept. 09, 2003.



ONEIDA COUNTY--continued

STATION NAME 15S 32E 09AAA2 -- 420819112425102

LOCATION: Latitude 42°08'19", longitude 112°42'54" NAD83, in NE $\frac{1}{4}$ NE $\frac{1}{4}$ NE $\frac{1}{4}$ sec.09, T.15 S., R.32 E., principal Meridian.

AQUIFER: Water-table well in sediments of quaternary age.

CONSTRUCTION INFORMATION: Depth 270 ft, diameter 10 in, casing information not available.

ELEVATION OF LAND SURFACE DATUM: About 5,040 ft above NGVD of 1929.

REMARKS: Formerly Site ID 420819112425402.

PERIOD OF RECORD: 1970 to current year.

HIGHEST RECORDED WATER LEVEL: 211.43 ft below LSD Apr. 07, 1970.

LOWEST RECORDED WATER LEVEL: 222.60 ft below LSD Sept. 23, 1998.



STATION NAME 15S 35E 01DAA1 --420855112182301

LOCATION: Latitude 42°08'55", longitude 112°18'26" NAD83, in NE $\frac{1}{4}$ NE $\frac{1}{4}$ SE $\frac{1}{4}$ sec.01, T.15 S., R.35 E., principal Meridian.

AQUIFER: Artesian well in older terrace gravels.

CONSTRUCTION INFORMATION: Depth 275 ft, diameter 3 in, cased to 249 ft.

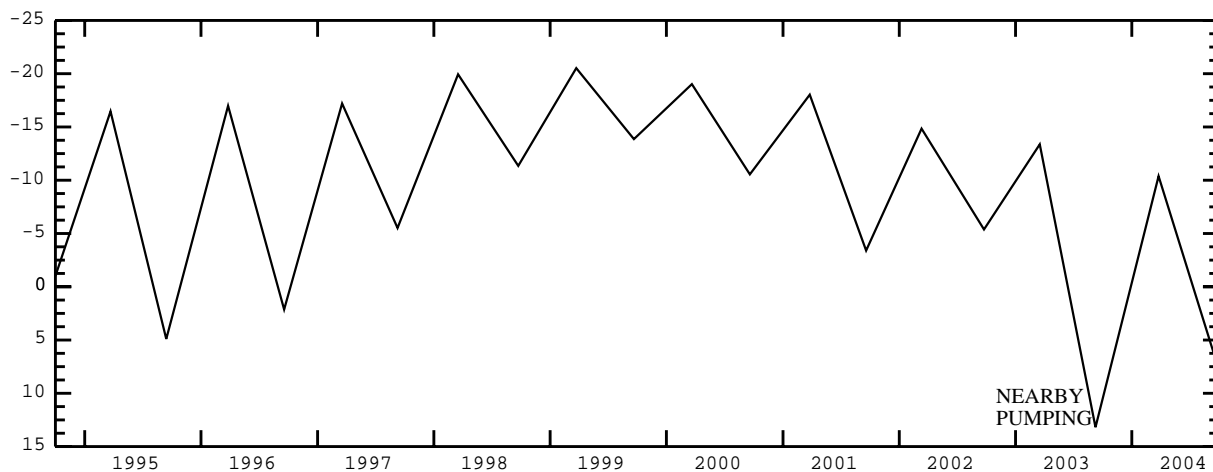
ELEVATION OF LAND SURFACE DATUM: 4,452.95 ft above NGVD of 1929.

REMARKS:

PERIOD OF RECORD: 1931, 1943 to current year.

HIGHEST RECORDED WATER LEVEL: +33.10 ft above LSD May 03, 1944.

LOWEST RECORDED WATER LEVEL: 13.19 ft below LSD Sept. 09, 2003.



ONEIDA COUNTY--continued

STATION NAME 15S 35E 22AAB1 --420636112175201

LOCATION: Latitude 42°06'36", longitude 112°17'55" NAD83, in NW $\frac{1}{4}$ NE $\frac{1}{4}$ NE $\frac{1}{4}$ sec.22, T.15 S., R.35 E., principal Meridian.

AQUIFER: Water-table well in older terrace gravels.

CONSTRUCTION INFORMATION: Depth 229 ft, diameter 10 in, cased to 229 ft.

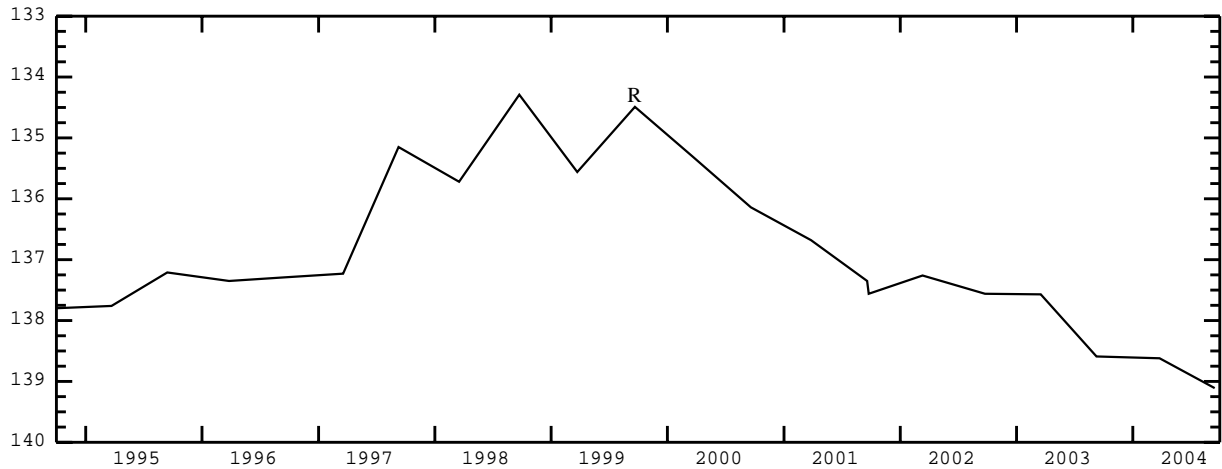
ELEVATION OF LAND SURFACE DATUM: About 4,575 ft above NGVD of 1929.

REMARKS:

PERIOD OF RECORD: 1963 to current year.

HIGHEST RECORDED WATER LEVEL: 125.15 ft below LSD Sept. 24, 1986.

LOWEST RECORDED WATER LEVEL: 142.00 ft below LSD Sept. 15, 1963.



STATION NAME 15S 36E 22ABA1 -- 420638112140301

LOCATION: Latitude 42°06'36", longitude 112°14'03" NAD83, in NE $\frac{1}{4}$ NW $\frac{1}{4}$ NE $\frac{1}{4}$ sec.22, T.15 S., R.36 E., principal Meridian.

AQUIFER: Artesian well in older terrace gravels.

CONSTRUCTION INFORMATION: Depth 100 ft, diameter 8 in, casing information not available.

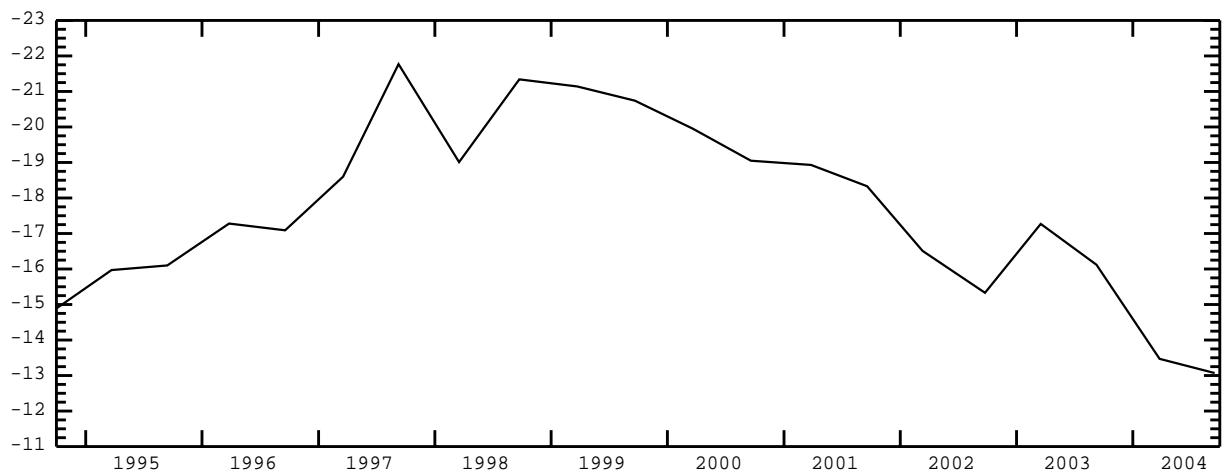
ELEVATION OF LAND SURFACE DATUM: About 4,575 ft above NGVD of 1929.

REMARKS:

PERIOD OF RECORD: 1943-1960, 1963 to current year.

HIGHEST RECORDED WATER LEVEL: +28.99 ft above LSD Sept. 24, 1986.

LOWEST RECORDED WATER LEVEL: +12.03 ft above LSD Sept. 15, 1963.



ONEIDA COUNTY--continued

STATION NAME 16S 30E 09ABB2 -- 420323112571202

LOCATION: Latitude 42°03'23", longitude 112°57'15" NAD83, in NW $\frac{1}{4}$ NW $\frac{1}{4}$ NE $\frac{1}{4}$ sec.09, T.16 S., R.30 E., principal Meridian.

AQUIFER: Artesian well in Salt Lake Formation.

CONSTRUCTION INFORMATION: Depth 485 ft, diameter 10 to 8 in, cased to 485 ft, perforated 200-485 ft.

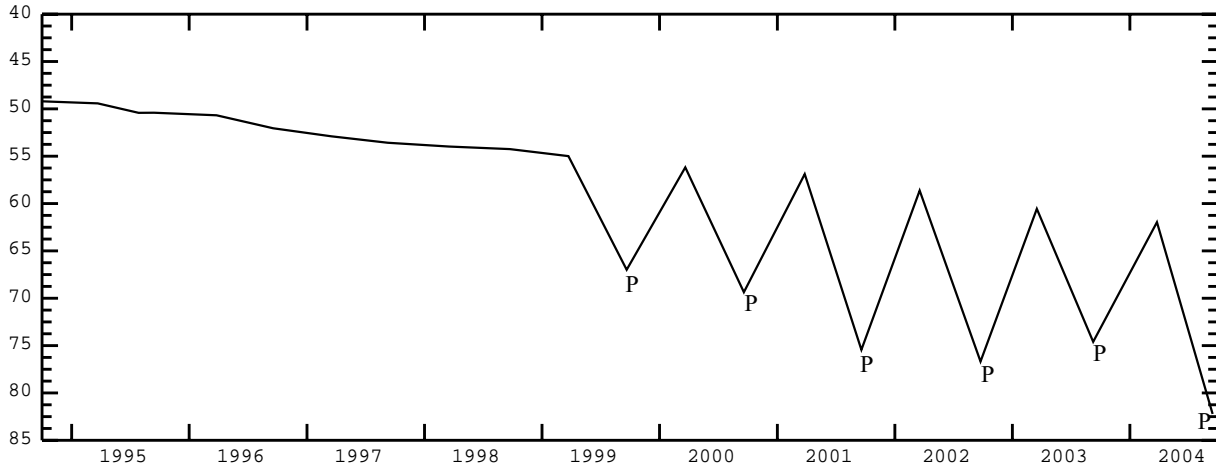
ELEVATION OF LAND SURFACE DATUM: About 4,658 ft above NGVD of 1929.

REMARKS:

PERIOD OF RECORD: 1970 to current year.

HIGHEST RECORDED WATER LEVEL: 47.58 ft below LSD Mar. 30, 1992.

LOWEST RECORDED WATER LEVEL: 74.82 ft below LSD Sept. 26, 1972.



STATION NAME 16S 32E 27DAB1 -- 420027112415201

LOCATION: Latitude 42°00'27", longitude 112°41'55" NAD83, in NW $\frac{1}{4}$ NE $\frac{1}{4}$ SE $\frac{1}{4}$ sec.27, T.16 S., R.32 E., principal Meridian.

AQUIFER: Water-table well in valley fill of cenozoic age.

CONSTRUCTION INFORMATION: Depth 230 ft, diameter 16 in, cased to 214 ft, perforated 30-214 ft.

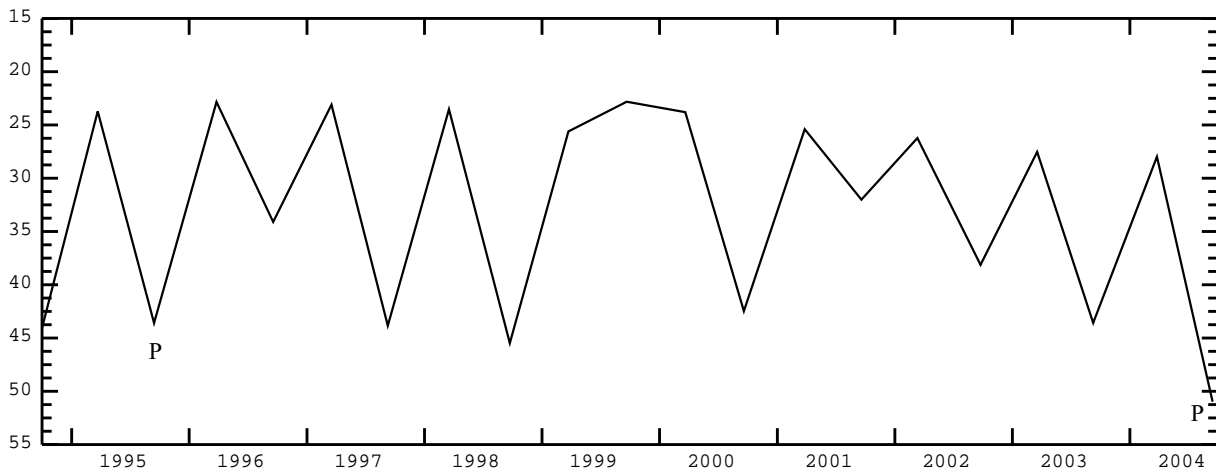
ELEVATION OF LAND SURFACE DATUM: 4,558.60 ft above NGVD of 1929.

REMARKS: Formerly Site ID 420027112414201.

PERIOD OF RECORD: 1970 to current year.

HIGHEST RECORDED WATER LEVEL: 15.32 ft below LSD Mar. 05, 1986.

LOWEST RECORDED WATER LEVEL: 45.48 ft below LSD Sept. 23, 1998.



OWYHEE COUNTY

STATION NAME 01N 03W 06DDC1 -- 432640116440701

LOCATION: Latitude 43°26'40", longitude 116°44'10" NAD83, in SW $\frac{1}{4}$ SE $\frac{1}{4}$ SE $\frac{1}{4}$ sec.06, T.01 N., R.03 W., principal Meridian.

AQUIFER: Geothermal artesian well in Idaho Group.

CONSTRUCTION INFORMATION: Depth 560 ft, diameter 8 to 6 in, cased to 415.5 ft.

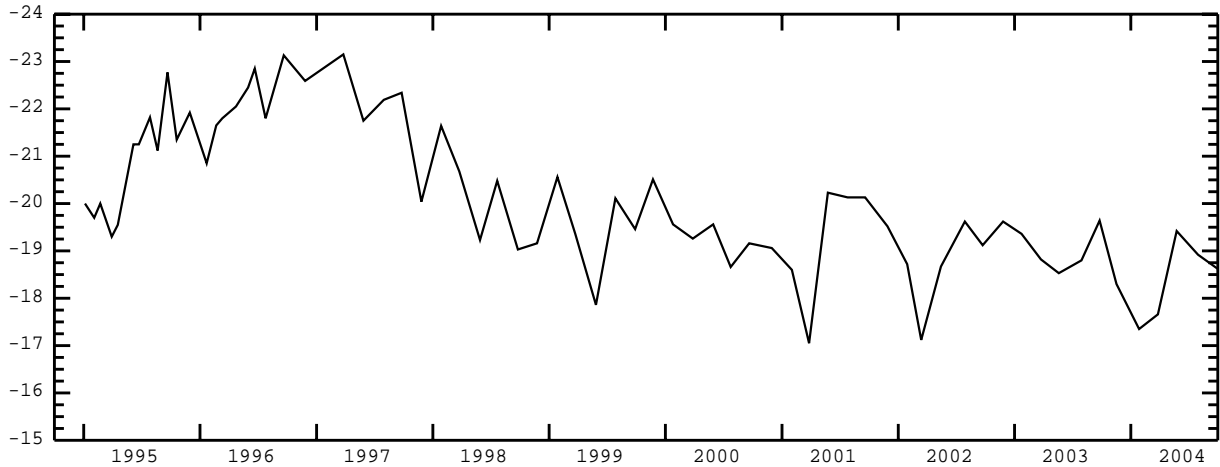
ELEVATION OF LAND SURFACE DATUM: About 2,240 ft above NGVD of 1929.

REMARKS:

PERIOD OF RECORD: 1979-1980, 1991, 1995 to current year.

HIGHEST RECORDED WATER LEVEL: +23.22 ft above LSD Mar. 12, 1980.

LOWEST RECORDED WATER LEVEL: +17.05 ft above LSD Mar. 27, 2001.



STATION NAME 01S 03W 01BBC1 -- 432208116385701

LOCATION: Latitude 43°22'08", longitude 116°39'08" NAD83, in SW $\frac{1}{4}$ NW $\frac{1}{4}$ NW $\frac{1}{4}$ sec.01, T.01 S., R.03 W., principal Meridian.

AQUIFER: Artesian well in unknown aquifer.

CONSTRUCTION INFORMATION: Depth 1,800 ft, diameter 3 in, casing information not available.

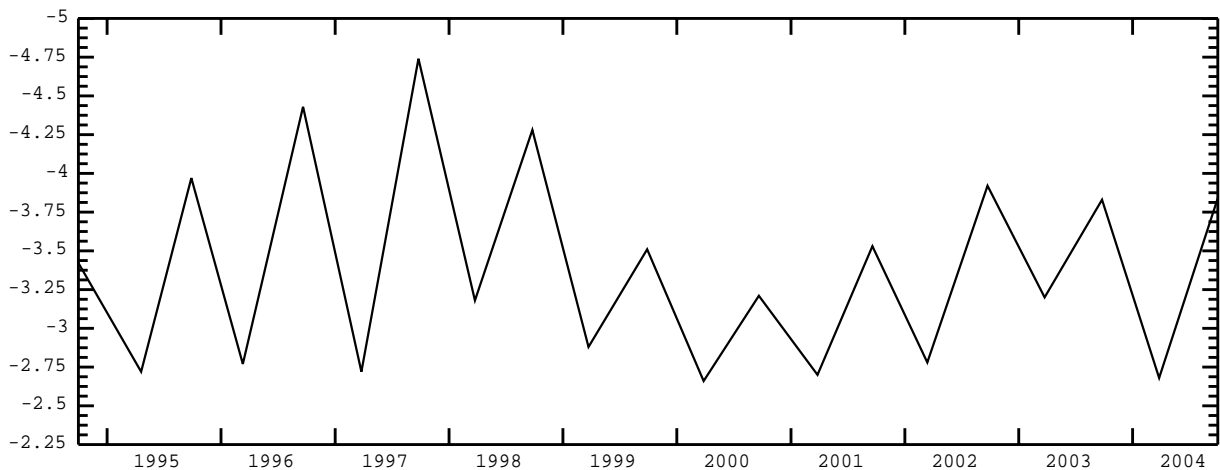
ELEVATION OF LAND SURFACE DATUM: About 2,290 ft above NGVD of 1929.

REMARKS: Formerly Station Name 01S 03W 01BCB1.

PERIOD OF RECORD: 1967 to current year.

HIGHEST RECORDED WATER LEVEL: +10.62 ft above LSD Nov. 25, 1970.

LOWEST RECORDED WATER LEVEL: +2.31 ft above LSD Mar. 27, 1991.



OWYHEE COUNTY--continued

STATION NAME 03N 04W 30AAB1 -- 433423116511401

LOCATION: Latitude 43°34'23", longitude 116°51'18" NAD83, in NW¹/₄NE¹/₄NE¹/₄ sec.30, T.03 N., R.04 W., principal Meridian.

AQUIFER: Water-table well in Idaho Group.

CONSTRUCTION INFORMATION: Depth 200 ft, diameter 12 in, cased to 135 ft, perforated 63-71 ft.

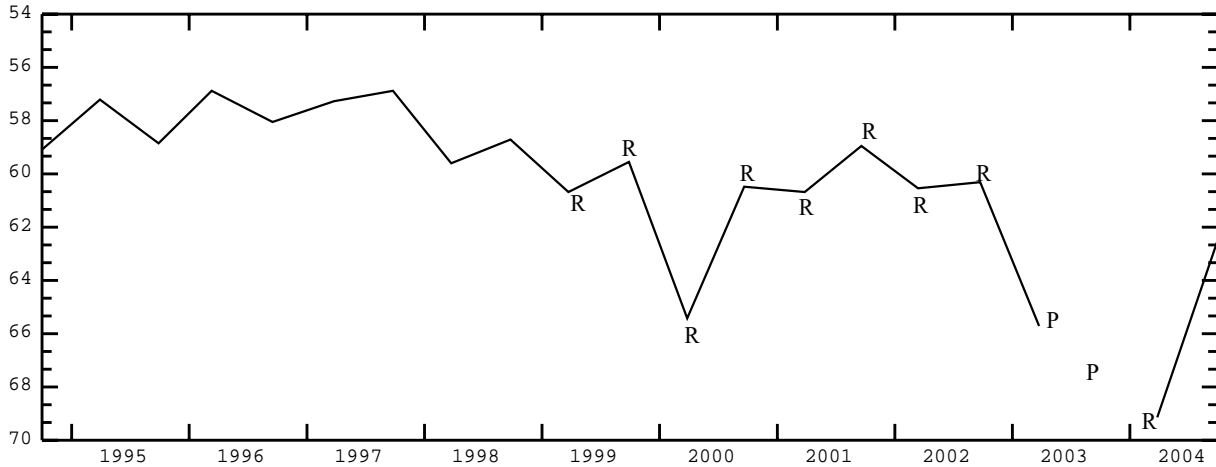
ELEVATION OF LAND SURFACE DATUM: About 2,305 ft above NGVD of 1929.

REMARKS:

PERIOD OF RECORD: 1967 to current year.

HIGHEST RECORDED WATER LEVEL: 53.04 ft below LSD Jan. 03, 1967.

LOWEST RECORDED WATER LEVEL: 65.42 ft below LSD Mar. 27, 2000.



STATION NAME 04S 01E 30BBB1 -- 430310116233601

LOCATION: Latitude 43°03'10", longitude 116°23'39" NAD83, in NW¹/₄NW¹/₄NW¹/₄ sec.30, T.04 S., R.01 E., principal Meridian.

AQUIFER: Water-table well in Idaho Group.

CONSTRUCTION INFORMATION: Depth 320 ft, diameter 10 in, cased to 32 ft.

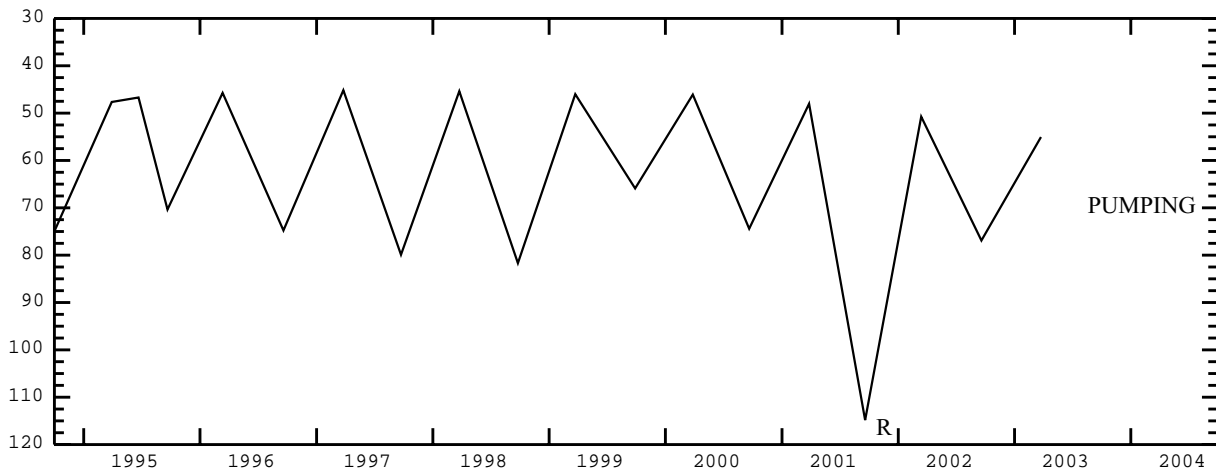
ELEVATION OF LAND SURFACE DATUM: About 2,803 ft above NGVD of 1929.

REMARKS: Formerly Site ID 430312116233701.

PERIOD OF RECORD: 1967 to current year.

HIGHEST RECORDED WATER LEVEL: 31.21 ft below LSD Mar. 12, 1970.

LOWEST RECORDED WATER LEVEL: 81.68 ft below LSD Sept. 25, 1998.



OWYHEE COUNTY--continued

STATION NAME 05S 01E 20DAD1 -- 425816116211701

LOCATION: Latitude 42°58'20", longitude 116°21'20" NAD83, in SE $\frac{1}{4}$ NE $\frac{1}{4}$ SE $\frac{1}{4}$ sec.20, T.05 S., R.01 E., principal Meridian.

AQUIFER: Water-table well in Idaho Group.

CONSTRUCTION INFORMATION: Depth 666 ft, diameter 10 in, cased to 74 ft.

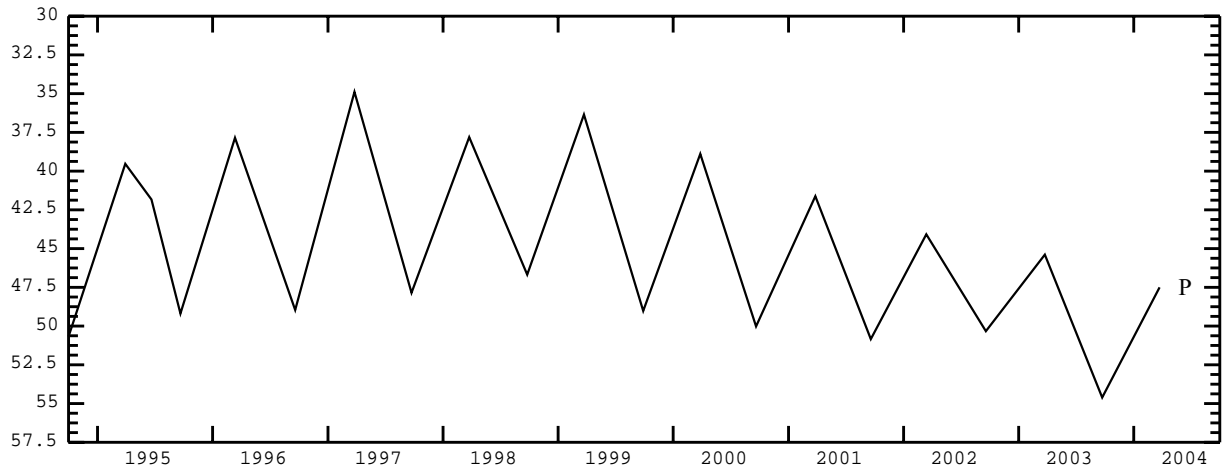
ELEVATION OF LAND SURFACE DATUM: About 2,799 ft above NGVD of 1929.

REMARKS: Formerly Station Name 05S 01E 20DDD1, Site ID 425807116211501.

PERIOD OF RECORD: 1967 to current year.

HIGHEST RECORDED WATER LEVEL: 15.70 ft below LSD Mar. 17, 1974.

LOWEST RECORDED WATER LEVEL: 58.20 ft below LSD Sept. 12, 1968.



STATION NAME 06S 03E 14BCB1 -- 425414116043301

LOCATION: Latitude 42°54'14", longitude 116°04'36" NAD83, in NW $\frac{1}{4}$ SW $\frac{1}{4}$ NW $\frac{1}{4}$ sec.14, T.06 S., R.03 E., principal Meridian.

AQUIFER: Artesian well in Idaho Group.

CONSTRUCTION INFORMATION: Depth 1,342 ft, diameter 4 in, cased to 373 ft.

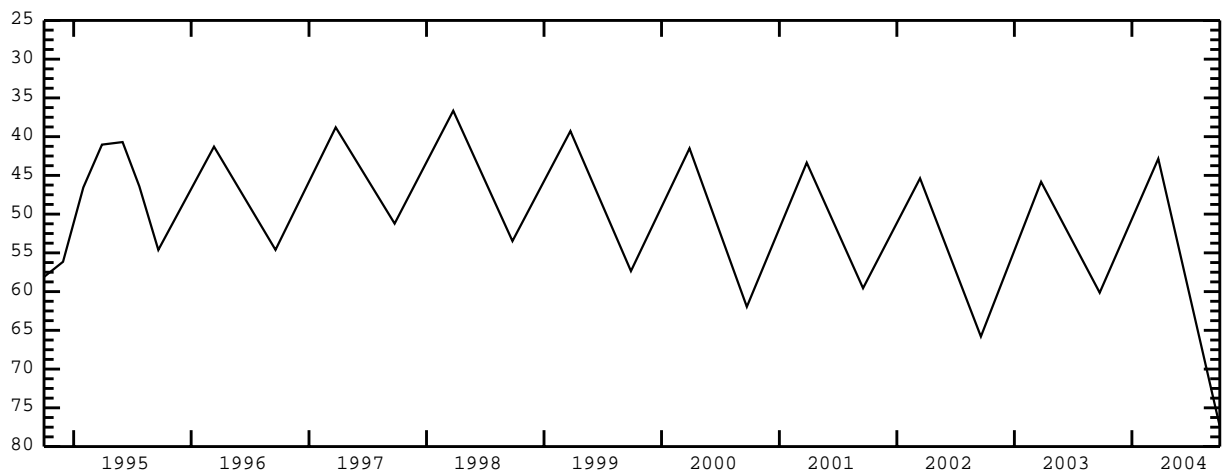
ELEVATION OF LAND SURFACE DATUM: About 2,643 ft above NGVD of 1929.

REMARKS: Recorder installed May 26, 1967 to Nov. 16, 1967, July 07, 1977 to July 30, 1986.

PERIOD OF RECORD: 1953 to current year.

HIGHEST RECORDED WATER LEVEL: +4.90 ft above LSD Apr. 28, 1958.

LOWEST RECORDED WATER LEVEL: 77.40 ft below LSD Sept. 30, 2004.



OWYHEE COUNTY--continued

STATION NAME 06S 04E 14ABC1 -- 425425115563801

LOCATION: Latitude 42°54'25", longitude 115°56'41" NAD83, in SW¹/₄NW¹/₄NE¹/₄ sec.14, T.06 S., R.04 E., principal Meridian.

AQUIFER: Artesian well in Idavada Volcanics.

CONSTRUCTION INFORMATION: Depth 1,905 ft, diameter 15 in, cased to 1,600 ft.

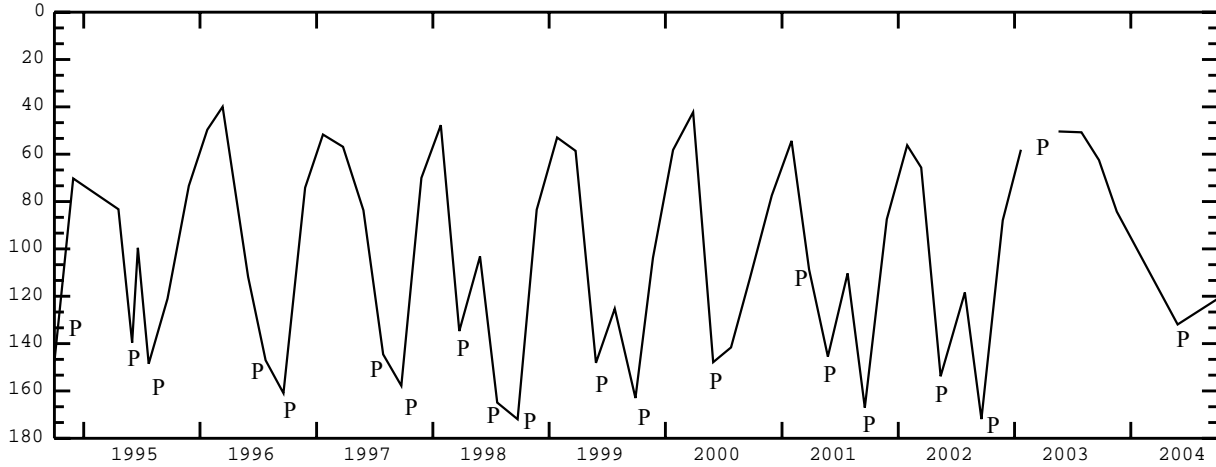
ELEVATION OF LAND SURFACE DATUM: About 2,665 ft above NGVD of 1929.

REMARKS:

PERIOD OF RECORD: 1953 to current year.

HIGHEST RECORDED WATER LEVEL: 6.09 ft below LSD Apr. 26, 1967.

LOWEST RECORDED WATER LEVEL: 141.62 ft below LSD July 25, 2000.



STATION NAME 06S 05E 33DBB1 -- 425127115515501

LOCATION: Latitude 42°51'27", longitude 115°51'58" NAD83, in NW¹/₄NW¹/₄SE¹/₄ sec.33, T.06 S., R.05 E., principal Meridian.

AQUIFER: Water-table well in unknown aquifer.

CONSTRUCTION INFORMATION: Depth 142 ft, diameter 6 in, casing information not available.

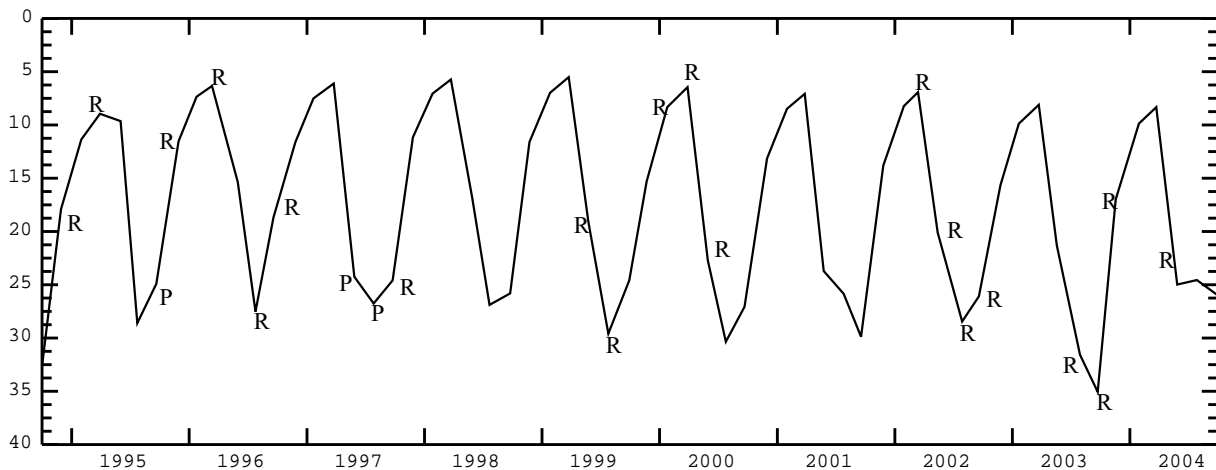
ELEVATION OF LAND SURFACE DATUM: About 2,540 ft above NGVD of 1929.

REMARKS:

PERIOD OF RECORD: 1953, 1967 to current year.

HIGHEST RECORDED WATER LEVEL: 2.78 ft below LSD Feb. 08, 1967.

LOWEST RECORDED WATER LEVEL: 35.64 ft below LSD Sept. 19, 1994.



OWYHEE COUNTY--continued

STATION NAME 06S 05E 35CBD1 -- 425117115495501

LOCATION: Latitude 42°51'20", longitude 115°49'55" NAD83, in SE $\frac{1}{4}$ NW $\frac{1}{4}$ SW $\frac{1}{4}$ sec.35, T.06 S., R.05 E., principal Meridian.

AQUIFER: Water-table well in Idaho Group.

CONSTRUCTION INFORMATION: Depth 476 ft, diameter 25 in, cased to 350 ft, screened 230-350 ft.

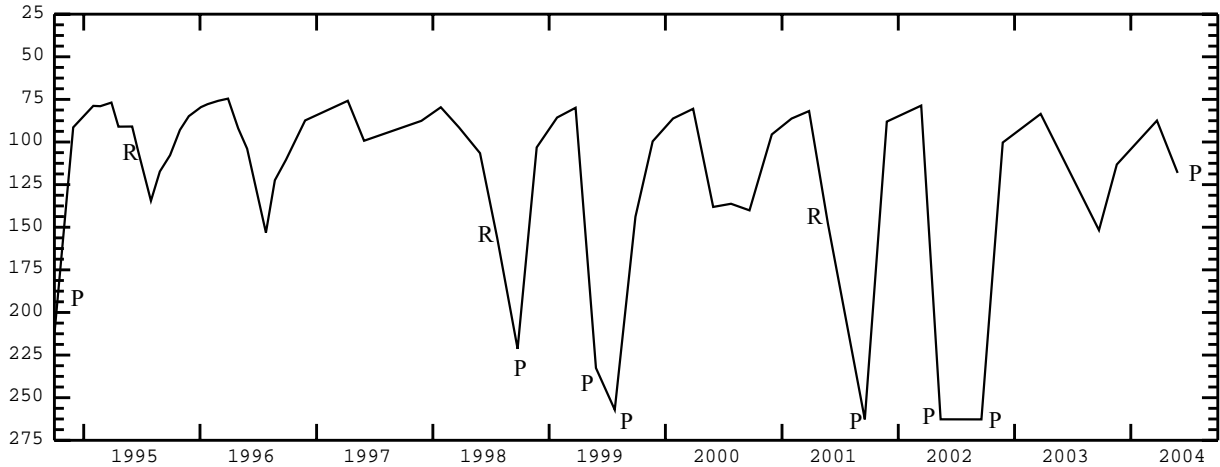
ELEVATION OF LAND SURFACE DATUM: About 2,612 ft above NGVD of 1929.

REMARKS:

PERIOD OF RECORD: 1980-1981, 1985 to current year.

HIGHEST RECORDED WATER LEVEL: 67.69 ft below LSD Apr. 12, 1988.

LOWEST RECORDED WATER LEVEL: 153.16 ft below LSD July 26, 1996.



STATION NAME 07S 06E 29BBA1 -- 424734115462801

LOCATION: Latitude 42°47'34", longitude 115°46'31" NAD83, in NE $\frac{1}{4}$ NW $\frac{1}{4}$ NW $\frac{1}{4}$ sec.29, T.07 S., R.06 E., principal Meridian.

AQUIFER: Geothermal artesian well in Banbury Basalt.

CONSTRUCTION INFORMATION: Depth 760 ft, diameter 14 to 6 in, cased to 414.8 ft.

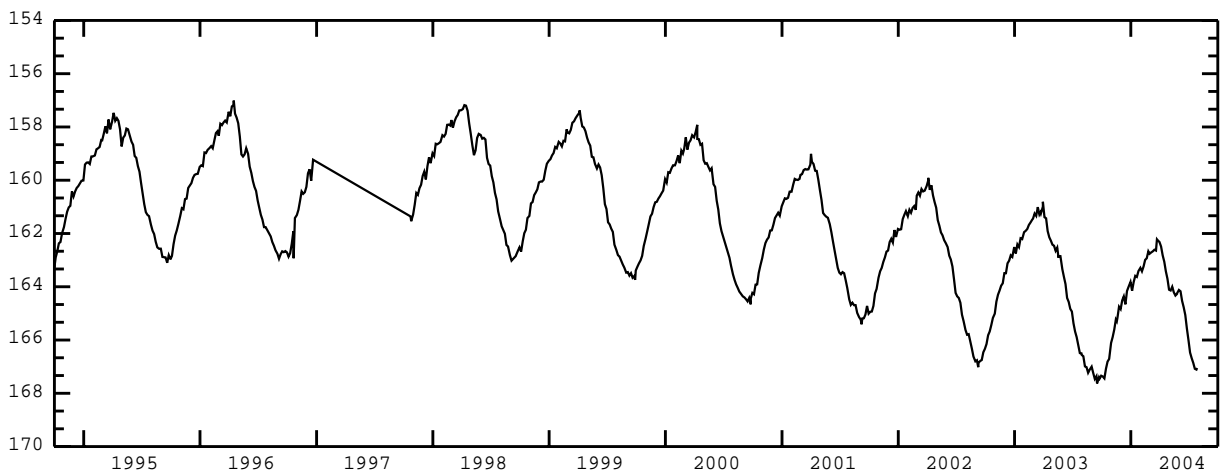
ELEVATION OF LAND SURFACE DATUM: 2,832.48 ft above NGVD of 1929.

REMARKS: Recorder installed May 23, 1990 to Dec. 23, 1996, Oct. 23, 1997 to current year.

PERIOD OF RECORD: 1990 to current year.

HIGHEST RECORDED WATER LEVEL: 155.02 ft below LSD Mar. 25, 1991.

LOWEST RECORDED WATER LEVEL: 167.63 ft below LSD Sept. 17, 2003.



OWYHEE COUNTY--continued

STATION NAME 07S 06E 34BCA1 -- 424620115440301

LOCATION: Latitude 42°46'31", longitude 115°44'06" NAD83, in NE $\frac{1}{4}$ SW $\frac{1}{4}$ NW $\frac{1}{4}$ sec.34, T.07 S., R.06 E., principal Meridian.

AQUIFER: Geothermal artesian well in Banbury Basalt.

CONSTRUCTION INFORMATION: Depth 681 ft, diameter 14 to 6 in, cased to 322.3 ft.

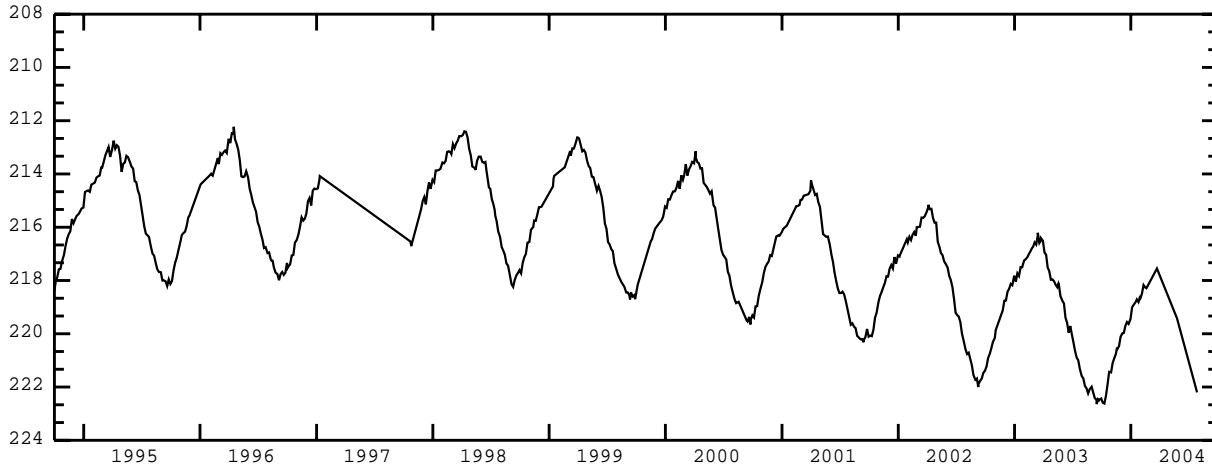
ELEVATION OF LAND SURFACE DATUM: 2,889.54 ft above NGVD of 1929.

REMARKS: Recorder installed Apr. 26, 1990 to Dec. 23, 1996, Oct. 23, 1997 to current year.

PERIOD OF RECORD: 1990 to current year.

HIGHEST RECORDED WATER LEVEL: 210.23 ft below LSD Mar. 25, 1991.

LOWEST RECORDED WATER LEVEL: 222.64 ft below LSD Sept. 16, 2003.



STATION NAME 08S 06E 03BDC1 -- 424540115442201

LOCATION: Latitude 42°45'40", longitude 115°44'25" NAD83, in SW $\frac{1}{4}$ SE $\frac{1}{4}$ NW $\frac{1}{4}$ sec.03, T.08 S., R.06 E., principal Meridian.

AQUIFER: Geothermal artesian well in Banbury Basalt.

CONSTRUCTION INFORMATION: Depth 480 ft, diameter 12 to 6 in, cased to 194.3 ft.

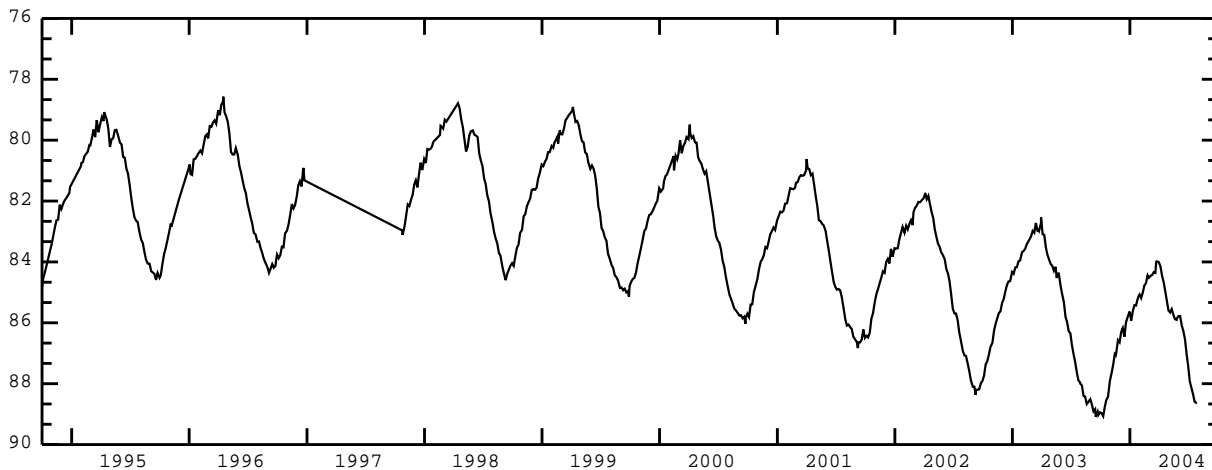
ELEVATION OF LAND SURFACE DATUM: 2,754.62 ft above NGVD of 1929.

REMARKS: Recorder installed Apr. 01, 1990 to Dec. 23, 1996, Oct. 23, 1997 to current year.

PERIOD OF RECORD: 1990 to current year.

HIGHEST RECORDED WATER LEVEL: 76.08 ft below LSD Apr. 01, 1990.

LOWEST RECORDED WATER LEVEL: 89.09 ft below LSD Sept. 17, 2003.



OWYHEE COUNTY--continued

STATION NAME 08S 06E 03BDC2 -- 424540115442202

LOCATION: Latitude 42°45'40", longitude 115°44'25" NAD83, in SW $\frac{1}{4}$ SE $\frac{1}{4}$ NW $\frac{1}{4}$ sec.03, T.08 S., R.06 E., principal Meridian.

AQUIFER: Geothermal artesian well in Banbury Basalt.

CONSTRUCTION INFORMATION: Depth 90.4 ft, diameter 10 in, cased to 90.4 ft, perforated 80.4-90.4 ft.

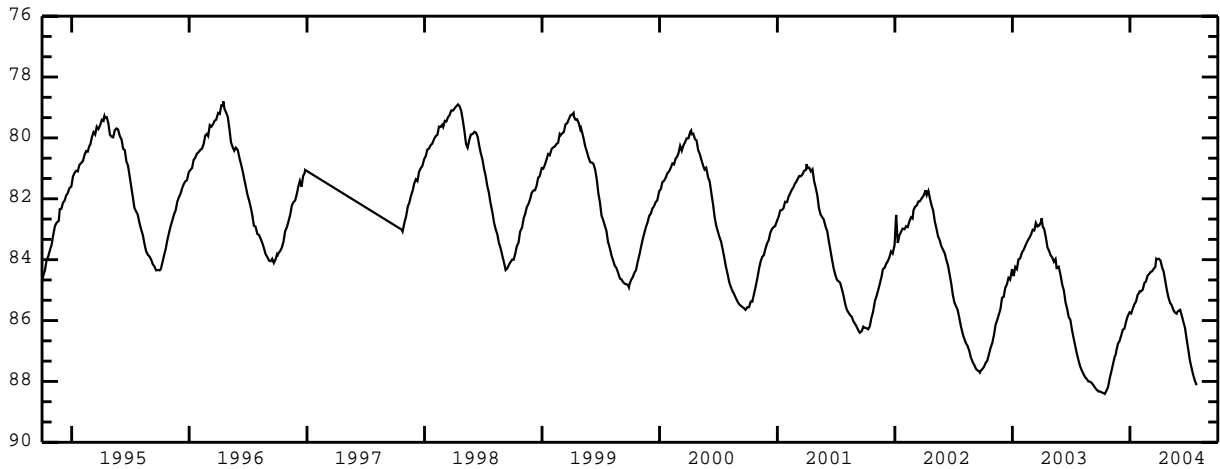
ELEVATION OF LAND SURFACE DATUM: 2,754.31 ft above NGVD of 1929.

REMARKS: Recorder installed Apr. 04, 1990 to Dec. 23, 1996, Oct. 23, 1997 to current year.

PERIOD OF RECORD: 1990 to current year.

HIGHEST RECORDED WATER LEVEL: 76.59 ft below LSD Apr. 04, 1990.

LOWEST RECORDED WATER LEVEL: 88.41 ft below LSD Oct. 15, 2003.



STATION NAME 08S 06E 03BDC3 -- 424540115442203

LOCATION: Latitude 42°45'40", longitude 115°44'25" NAD83, in SW $\frac{1}{4}$ SE $\frac{1}{4}$ NW $\frac{1}{4}$ sec.03, T.08 S., R.06 E., principal Meridian.

AQUIFER: Geothermal artesian well in Banbury Basalt.

CONSTRUCTION INFORMATION: Depth 140 ft, diameter 10 in, cased to 140 ft, perforated 120-140 ft.

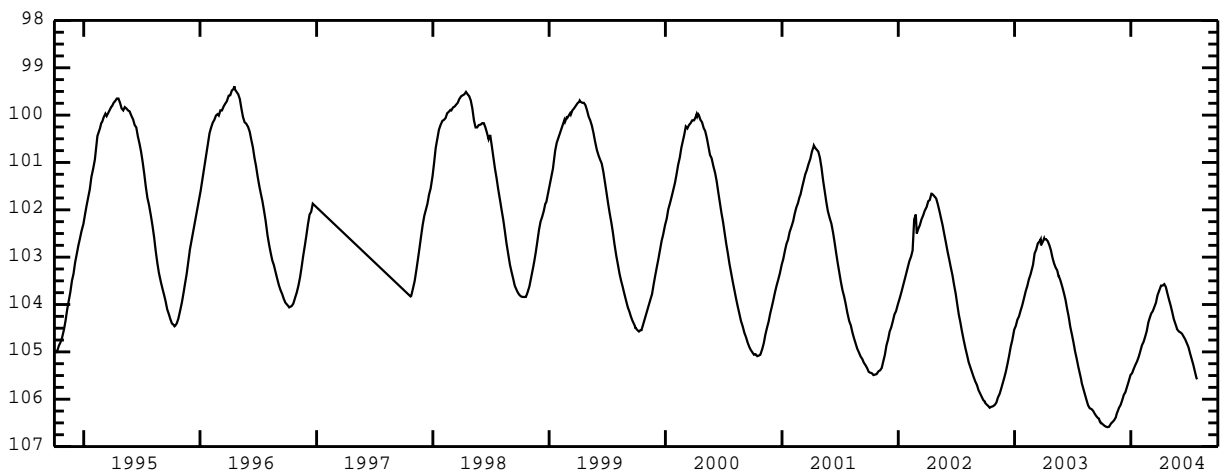
ELEVATION OF LAND SURFACE DATUM: 2,754.17 ft above NGVD of 1929.

REMARKS: Recorder installed Apr. 04, 1990 to Dec. 23, 1996, Oct. 23, 1997 to current year.

PERIOD OF RECORD: 1990 to current year.

HIGHEST RECORDED WATER LEVEL: 99.31 ft below LSD Apr. 05, 1991.

LOWEST RECORDED WATER LEVEL: 106.59 ft below LSD Oct. 20, 2003.



OWYHEE COUNTY--continued

STATION NAME 08S 06E 04DCD1 -- 424523115451201

LOCATION: Latitude 42°45'23", longitude 115°45'15" NAD83, in SE¹/₄SW¹/₄SE¹/₄ sec.04, T.08 S., R.06 E., principal Meridian.

AQUIFER: Geothermal artesian well in Banbury Basalt.

CONSTRUCTION INFORMATION: Depth 600 ft, diameter 12 to 5.5 in, cased to 170 ft.

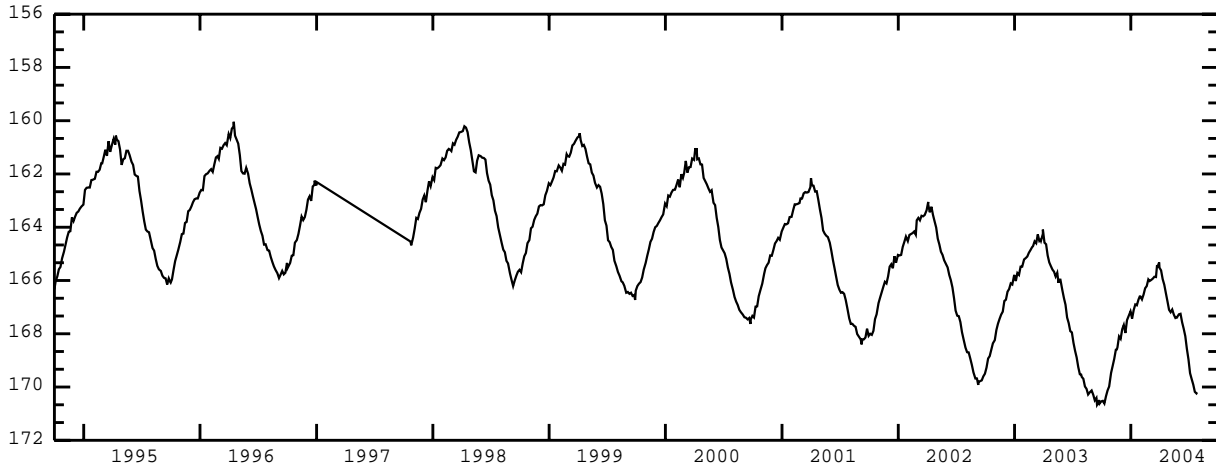
ELEVATION OF LAND SURFACE DATUM: 2,837.67 ft above NGVD of 1929.

REMARKS: Recorder installed Apr. 14, 1990 to Dec. 23, 1996, Oct. 23, 1997 to current year. Real-time telemetry installed June 14, 2001.

PERIOD OF RECORD: 1990 to current year.

HIGHEST RECORDED WATER LEVEL: 158.06 ft below LSD Mar. 25, 1991.

LOWEST RECORDED WATER LEVEL: 170.67 ft below LSD Sept. 17, 2003.



STATION NAME 08S 11E 33BCD1 -- 4245121115103601

LOCATION: Latitude 42°41'21", longitude 115°10'39" NAD83, in SE¹/₄SW¹/₄NW¹/₄ sec.33, T.08 S., R.11 E., principal Meridian.

AQUIFER: Artesian well in Idaho Group.

CONSTRUCTION INFORMATION: Depth 290 ft, diameter 16 in, cased to 290 ft, perforated 250-285 ft.

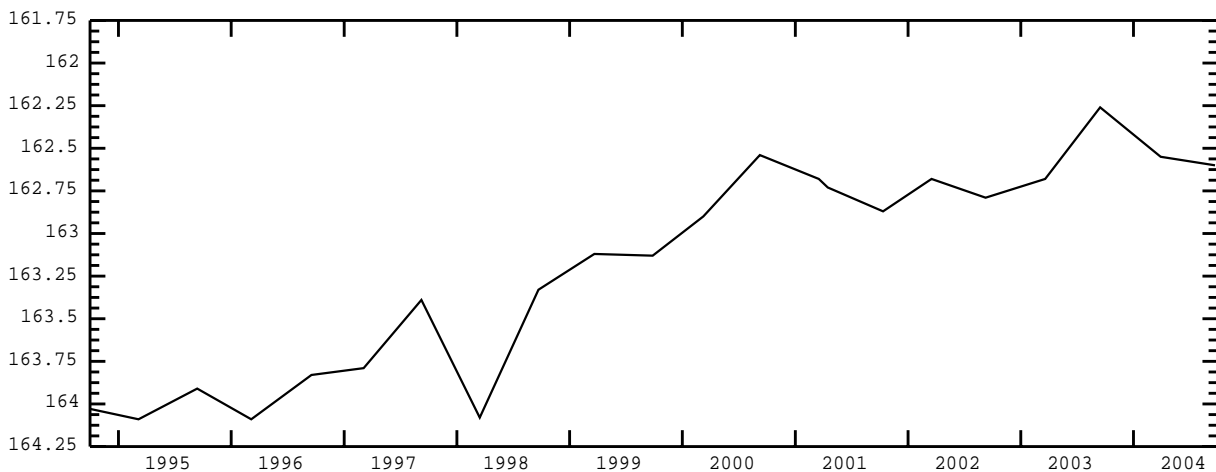
ELEVATION OF LAND SURFACE DATUM: About 3,168 ft above NGVD of 1929.

REMARKS: Formerly Station Name 08S 11E 33CBA1, Site ID 424119115105601.

PERIOD OF RECORD: 1967 to current year.

HIGHEST RECORDED WATER LEVEL: 162.26 ft below LSD Sept. 15, 2003.

LOWEST RECORDED WATER LEVEL: 171.69 ft below LSD Feb. 09, 1967.



OWYHEE COUNTY--continued

STATION NAME 09S 12E 29BBA1 -- 423719115044701

LOCATION: Latitude 42°37'19", longitude 115°04'50" NAD83, in NE¹/₄NW¹/₄NW¹/₄ sec.29, T.09 S., R.12 E., principal Meridian.

AQUIFER: Well in unknown aquifer.

CONSTRUCTION INFORMATION: Reported depth between 1,350-1,500 ft, diameter 18 in, casing information not available.

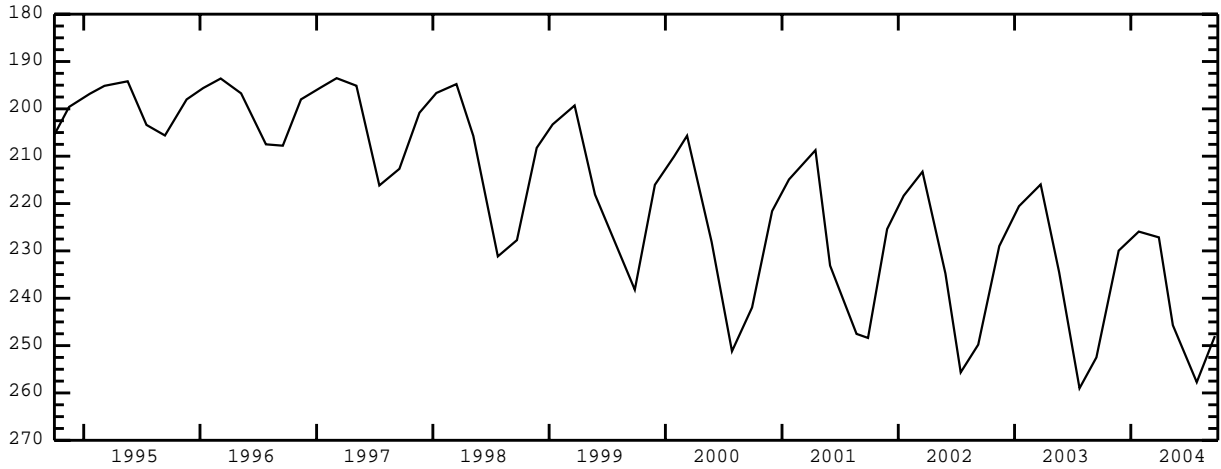
ELEVATION OF LAND SURFACE DATUM: About 3,605 ft above NGVD of 1929.

REMARKS:

PERIOD OF RECORD: 1985 to current year.

HIGHEST RECORDED WATER LEVEL: 193.52 ft below LSD Mar. 05, 1997.

LOWEST RECORDED WATER LEVEL: 272.99 ft below LSD Aug. 11, 1986.



PAYETTE COUNTY

STATION NAME 08N 04W 33ACA1 -- 435933116485901

LOCATION: Latitude 43°59'33", longitude 116°49'03" NAD83, in NE $\frac{1}{4}$ SW $\frac{1}{4}$ NE $\frac{1}{4}$ sec.33, T.08 N., R.04 W., principal Meridian.

AQUIFER: Water-table well in alluvium of quaternary age.

CONSTRUCTION INFORMATION: Depth 28.5 ft, diameter 6 in, casing information not available.

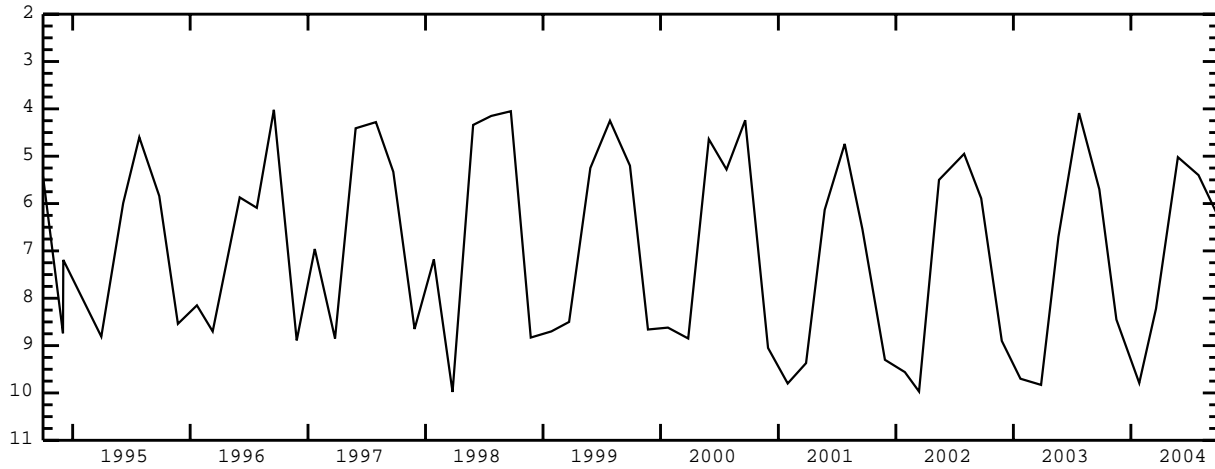
ELEVATION OF LAND SURFACE DATUM: About 2,211 ft above NGVD of 1929.

REMARKS:

PERIOD OF RECORD: 1967 to current year.

HIGHEST RECORDED WATER LEVEL: 3.51 ft below LSD July 18, 1971.

LOWEST RECORDED WATER LEVEL: 10.51 ft below LSD Mar. 16, 1968.



POWER COUNTY

STATION NAME 05S 28E 26BBD1 -- 425746113093901

LOCATION: Latitude 42°57'46", longitude 113°09'43" NAD83, in SE $\frac{1}{4}$ NW $\frac{1}{4}$ NW $\frac{1}{4}$ sec.26, T.05 S., R.28 E., principal Meridian.

AQUIFER: Water-table well in Snake River Group.

CONSTRUCTION INFORMATION: Depth 760.6 ft, diameter 4 in, cased to 760.6 ft, perforated 730.6-760.6 ft.

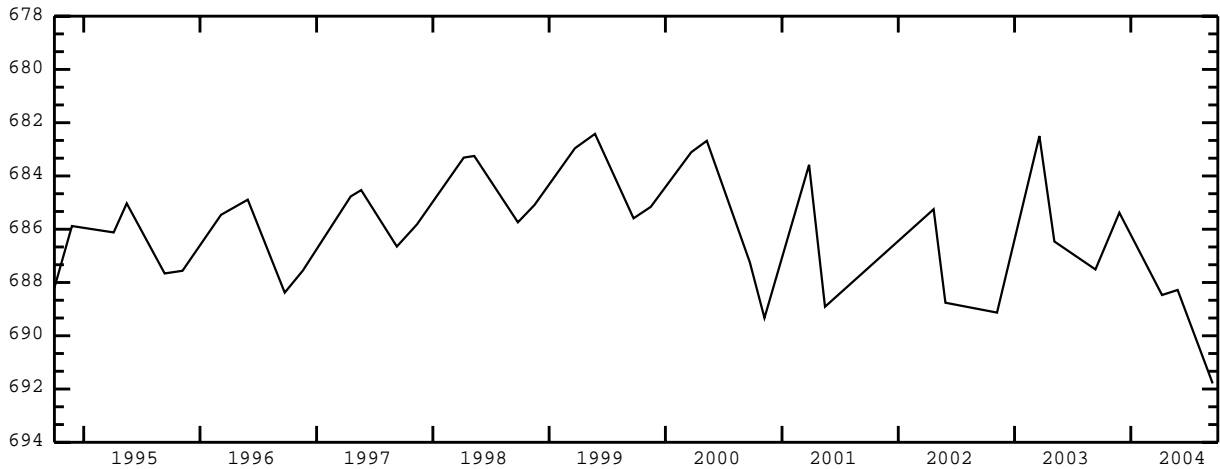
ELEVATION OF LAND SURFACE DATUM: 4,941.00 ft above NGVD of 1929.

REMARKS:

PERIOD OF RECORD: 1970 to current year.

HIGHEST RECORDED WATER LEVEL: 678.19 ft below LSD Mar. 29, 1973.

LOWEST RECORDED WATER LEVEL: 691.79 ft below LSD Sept. 14, 2004.



STATION NAME 05S 33E 35CDC1 -- 425608112340901

LOCATION: Latitude 42°56'08", longitude 112°34'12" NAD83, in SE $\frac{1}{4}$ NW $\frac{1}{4}$ NW $\frac{1}{4}$ sec.26, T.05 S., R.28 E., principal Meridian.

AQUIFER: Water-table well in gravel of quaternary age.

CONSTRUCTION INFORMATION: Depth 60 ft, diameter 6 in, cased to 60 ft.

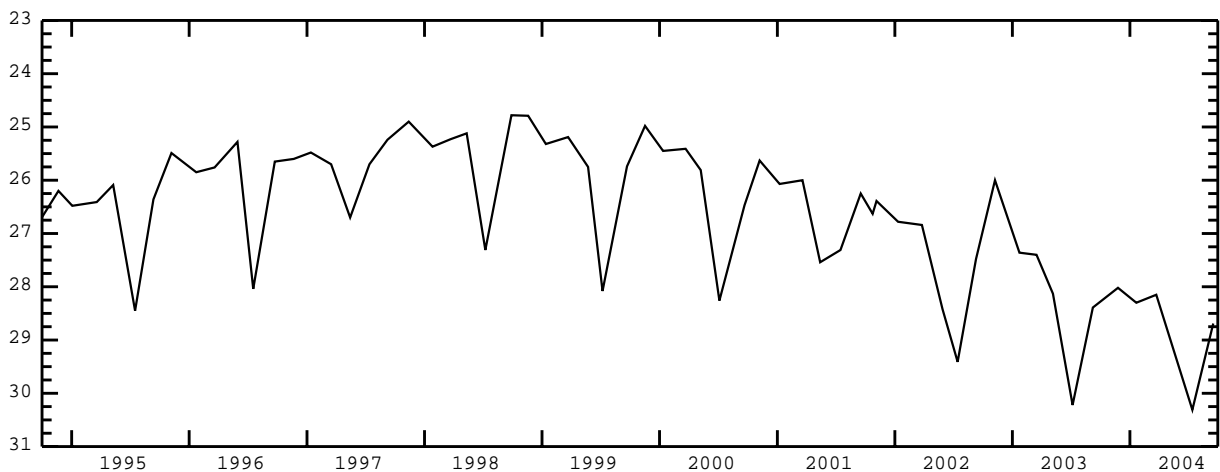
ELEVATION OF LAND SURFACE DATUM: 4,424.58 ft above NGVD of 1929.

REMARKS: Formerly Station Name 05S 33E 35CCD1, Site ID 425608112335301. Recorder installed July 21, 1977 to July 20, 1988.

PERIOD OF RECORD: 1955 to current year.

HIGHEST RECORDED WATER LEVEL: 22.02 ft below LSD Oct. 18, 1984.

LOWEST RECORDED WATER LEVEL: 30.31 ft below LSD July 13, 2004.



POWER COUNTY--continued

STATION NAME 06S 29E 15BBC1 -- 425412113035601

LOCATION: Latitude 42°54'09.5", longitude 113°04'00.5" NAD83, in SW $\frac{1}{4}$ NW $\frac{1}{4}$ NW $\frac{1}{4}$ sec.15, T.06 S., R.29 E., principal Meridian.

AQUIFER: Water-table well in unknown aquifer.

CONSTRUCTION INFORMATION: Depth and diameter information not available, cased to 5 ft.

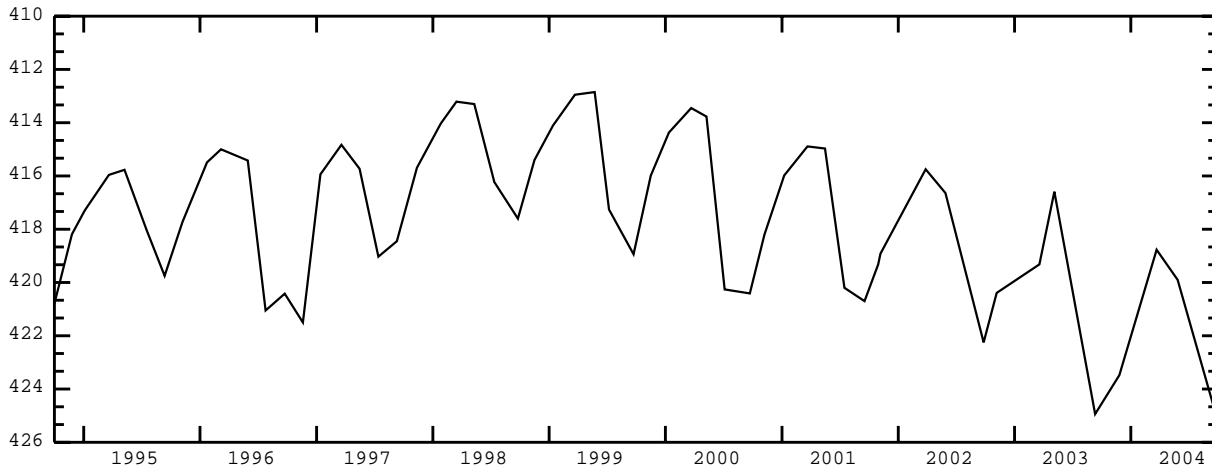
ELEVATION OF LAND SURFACE DATUM: About 4,730 ft above NGVD of 1929.

REMARKS:

PERIOD OF RECORD: 1984 to current year.

HIGHEST RECORDED WATER LEVEL: 409.72 ft below LSD May 14, 1986.

LOWEST RECORDED WATER LEVEL: 424.94 ft below LSD Sept. 11, 2003.



STATION NAME 06S 32E 27ADC1 -- 425216112414301

LOCATION: Latitude 42°52'16", longitude 112°41'46" NAD83, in SW $\frac{1}{4}$ SE $\frac{1}{4}$ NE $\frac{1}{4}$ sec.27, T.06 S., R.32 E., principal Meridian.

AQUIFER: Water-table well in sand and gravel of quaternary age.

CONSTRUCTION INFORMATION: Depth 62.7 ft, diameter 6 in, cased to 73 ft, perforated 63-66 ft, casing filled with sand 63-73 ft.

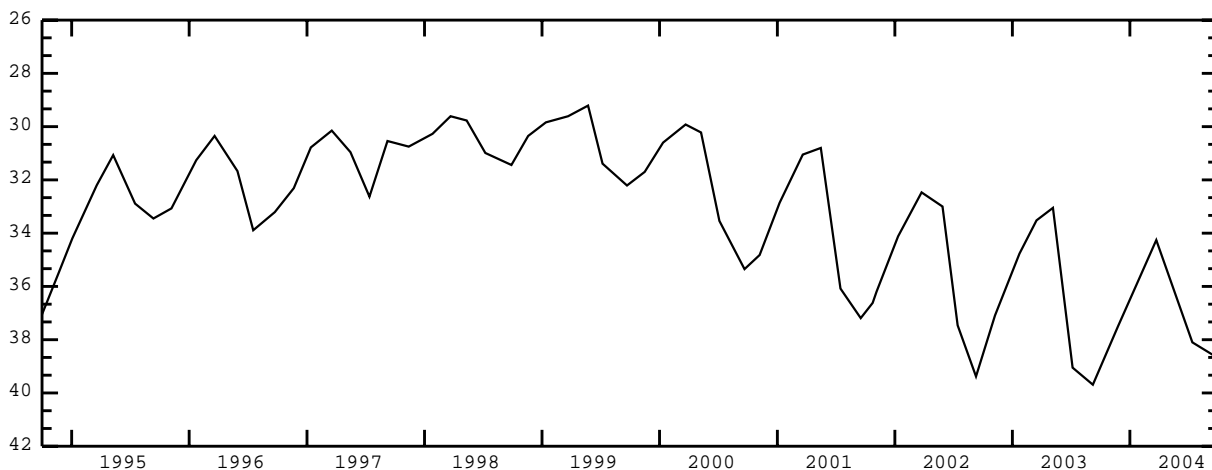
ELEVATION OF LAND SURFACE DATUM: 4,416.70 ft above NGVD of 1929.

REMARKS: Formerly Station Name 06S 32E 27ADD1, Site ID 425218112413901. Recorder installed Feb. 04, 1955 to Jan. 15, 1969, July 20, 1977 to July 20, 1988.

PERIOD OF RECORD: 1954 to current year.

HIGHEST RECORDED WATER LEVEL: 28.52 ft below LSD May 14, 1984.

LOWEST RECORDED WATER LEVEL: 39.86 ft below LSD Oct. 15, 1961.



POWER COUNTY--continued

STATION NAME 07S 29E 12CCC1 -- 424916113011901

LOCATION: Latitude 42°49'18", longitude 113°01'21" NAD83, in SW¹/₄SW¹/₄SW¹/₄ sec.12, T.07 S., R.29 E., principal Meridian.

AQUIFER: Water-table well in Snake River Group.

CONSTRUCTION INFORMATION: Depth 280 ft, diameter 10 to 8 in, cased to 13 ft.

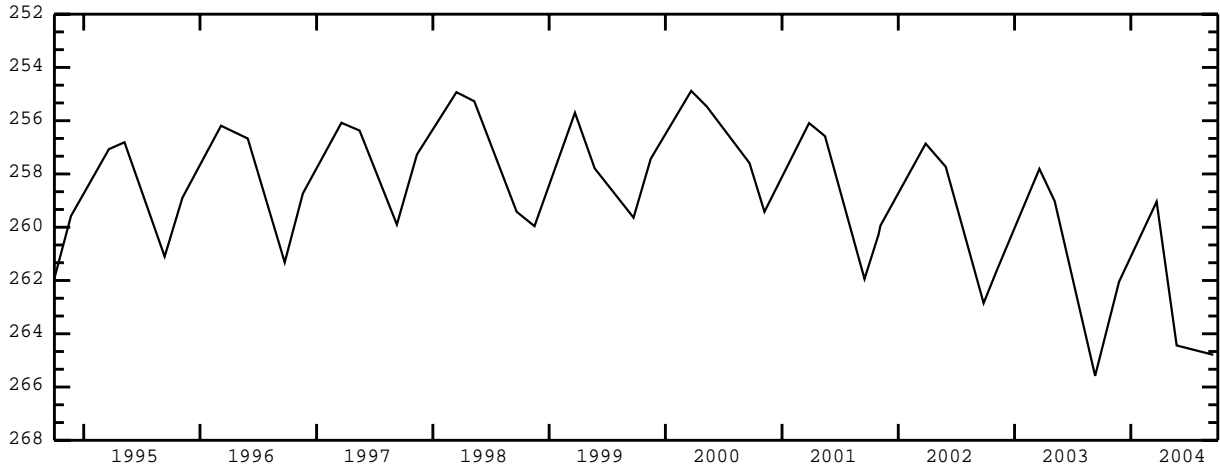
ELEVATION OF LAND SURFACE DATUM: About 4,565 ft above NGVD of 1929.

REMARKS:

PERIOD OF RECORD: 1965, 1986 to current year.

HIGHEST RECORDED WATER LEVEL: 252.29 ft below LSD May 14, 1986.

LOWEST RECORDED WATER LEVEL: 265.58 ft below LSD Sept. 11, 2003.



STATION NAME 07S 30E 24DDC1 -- 424730112531701

LOCATION: Latitude 42°47'30", longitude 112°53'20" NAD83, in SW¹/₄SE¹/₄SE¹/₄ sec.24, T.07 S., R.30 E., principal Meridian.

AQUIFER: Water-table well in Snake River Group.

CONSTRUCTION INFORMATION: Depth 215 ft, diameter 16 in, cased to 187 ft.

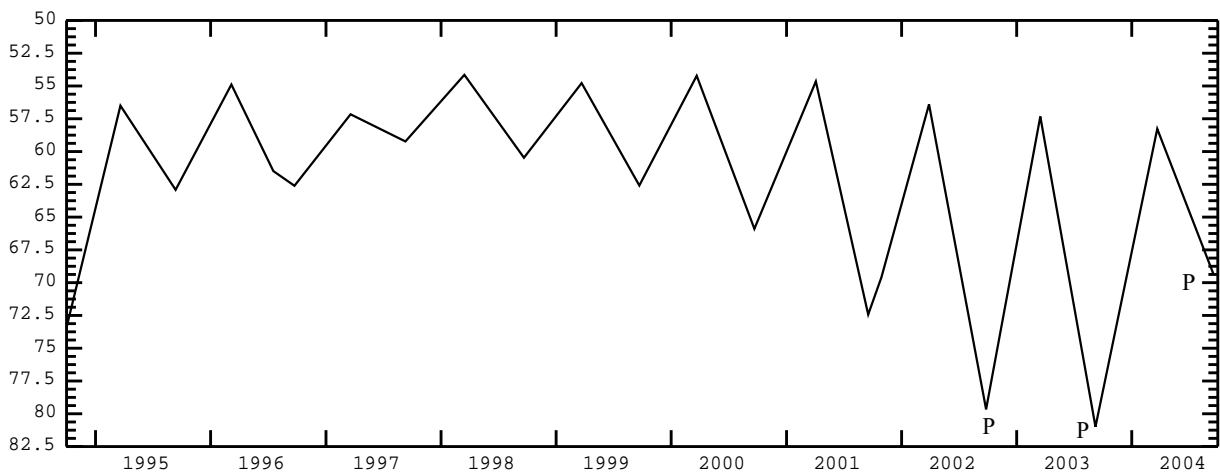
ELEVATION OF LAND SURFACE DATUM: 4,394.33 ft above NGVD of 1929.

REMARKS: Formerly Site ID 424732112532001. Recorder installed May 25, 1961 to Sept. 15, 1962.

PERIOD OF RECORD: 1953, 1961 to current year.

HIGHEST RECORDED WATER LEVEL: 51.98 ft below LSD Mar. 19, 1970.

LOWEST RECORDED WATER LEVEL: 79.26 ft below LSD Sept. 09, 1977.



POWER COUNTY--continued

STATION NAME 07S 30E 28BBC1 -- 424717112574501

LOCATION: Latitude 42°47'17", longitude 112°57'48" NAD83, in SW $\frac{1}{4}$ NW $\frac{1}{4}$ NW $\frac{1}{4}$ sec.28, T.07 S., R.30 E., principal Meridian.

AQUIFER: Water-table well in Snake River Group.

CONSTRUCTION INFORMATION: Depth 287.8 ft, diameter 20 in, cased to 3 ft.

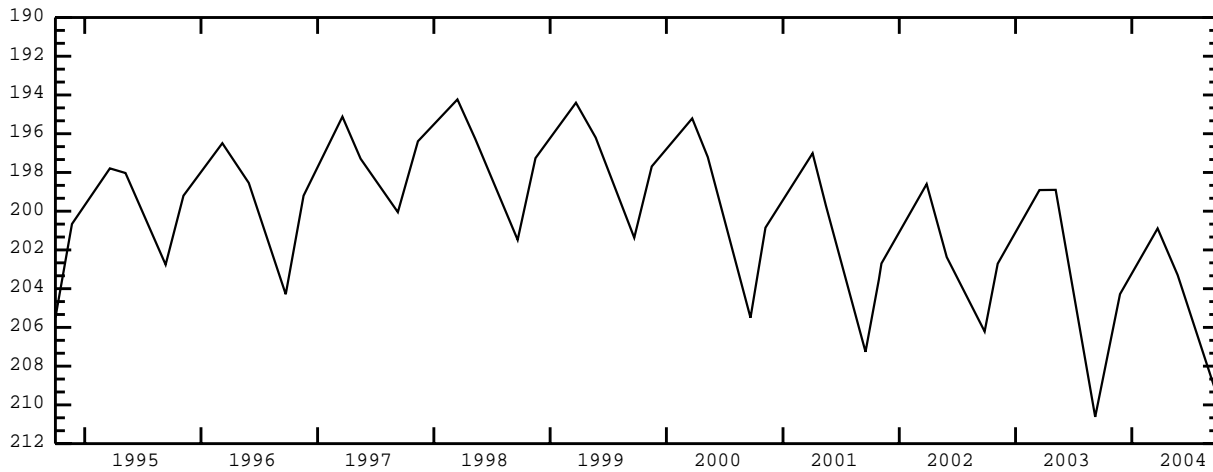
ELEVATION OF LAND SURFACE DATUM: 4,533.55 ft above NGVD of 1929.

REMARKS: Formerly Site ID 424720112574701. Original well depth 518 ft, diameter 18 to 12 in, casing was pulled except for a piece that is below water level. Hole then backfilled to a depth of 287.8 ft. Recorder installed May 25, 1961 to Jan. 15, 1969, and Nov. 12, 1982 to Oct. 31, 1984.

PERIOD OF RECORD: 1961 to current year.

HIGHEST RECORDED WATER LEVEL: 192.46 ft below LSD Apr. 24, 1985.

LOWEST RECORDED WATER LEVEL: 210.62 ft below LSD Sept. 08, 2003.



STATION NAME 08S 28E 01AAA2 -- 424543113071002

LOCATION: Latitude 42°45'43", longitude 113°07'13" NAD83, in NE $\frac{1}{4}$ NE $\frac{1}{4}$ NE $\frac{1}{4}$ sec.01, T.08 S., R.28 E., principal Meridian.

AQUIFER: Water-table well in Snake River Group.

CONSTRUCTION INFORMATION: Depth 350 ft, diameter 6 in, cased to 201 ft.

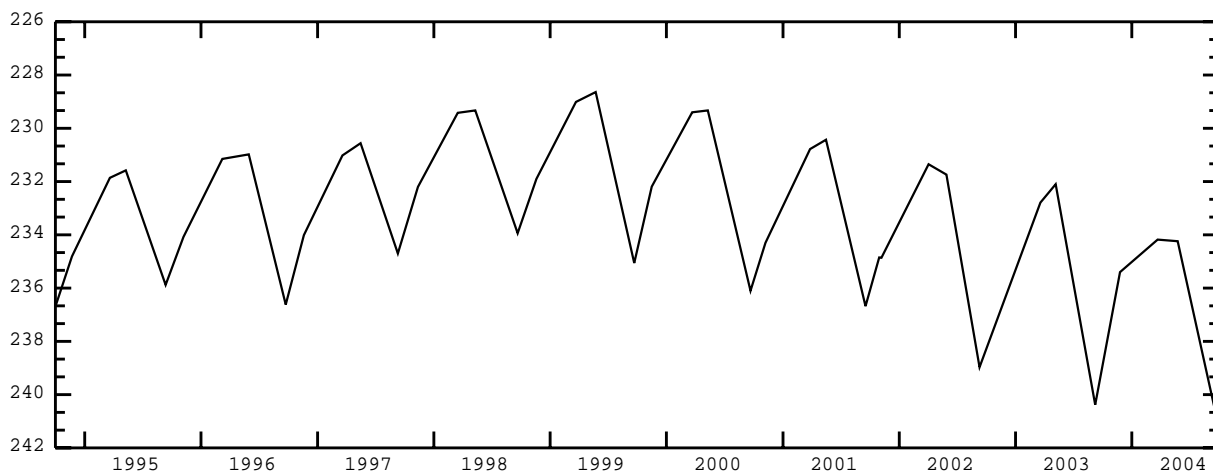
ELEVATION OF LAND SURFACE DATUM: About 4,495 ft above NGVD of 1929.

REMARKS:

PERIOD OF RECORD: 1984 to current year.

HIGHEST RECORDED WATER LEVEL: 226.30 ft below LSD May 16, 1986.

LOWEST RECORDED WATER LEVEL: 240.47 ft below LSD Sept. 16 2004.



POWER COUNTY--continued

STATION NAME 08S 29E 34CBC1 -- 424052113033901

LOCATION: Latitude 42°40'52", longitude 113°03'42" NAD83, in SW¹/₄NW¹/₄SW¹/₄ sec.34, T.08 S., R.29 E., principal Meridian.

AQUIFER: Water-table well in Raft Formation.

CONSTRUCTION INFORMATION: Depth 665 ft, diameter 4 to 3 in, cased 0-170 ft, 313-665 ft.

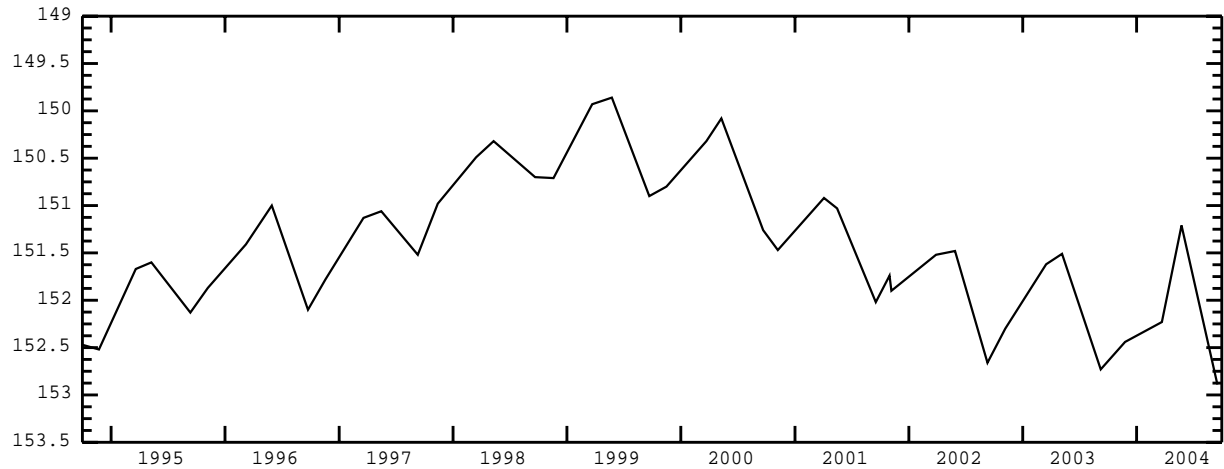
ELEVATION OF LAND SURFACE DATUM: 4,389.34 ft above NGVD of 1929.

REMARKS:

PERIOD OF RECORD: 1970 to current year.

HIGHEST RECORDED WATER LEVEL: 138.08 ft below LSD Mar. 23, 1972.

LOWEST RECORDED WATER LEVEL: 152.89 ft below LSD Sept. 16, 2004.



STATION NAME 08S 29E 34CBC2 -- 424052113033902

LOCATION: Latitude 42°40'52", longitude 113°03'42" NAD83, in SW¹/₄NW¹/₄SW¹/₄ sec.34, T.08 S., R.29 E., principal Meridian.

AQUIFER: Water-table well in sand of pliocene age.

CONSTRUCTION INFORMATION: Depth 818 ft, 3/4 in piezometer tube to 704 ft, perforated 696.5-701.5 ft, concrete seal 665-673 ft.

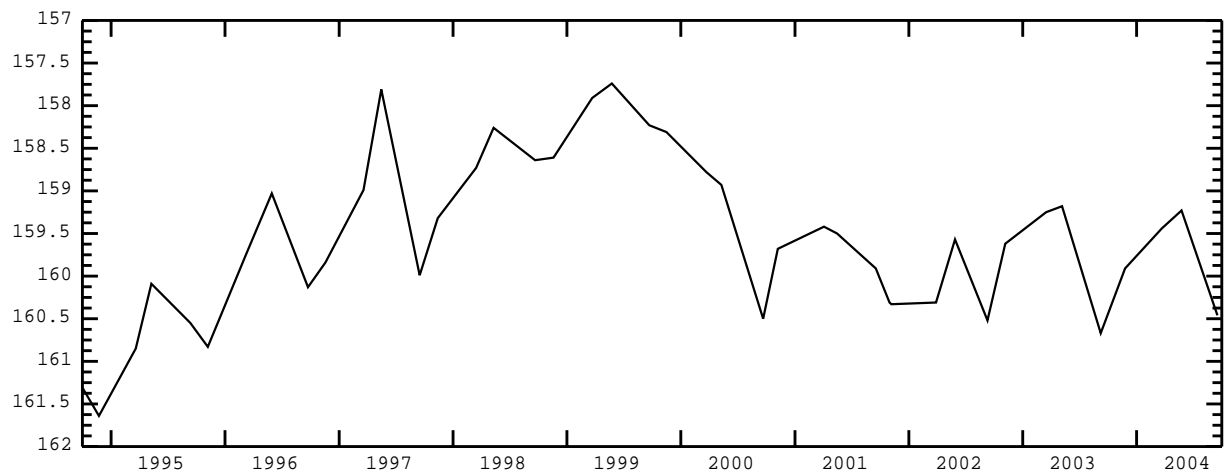
ELEVATION OF LAND SURFACE DATUM: 4,389.34 ft above NGVD of 1929.

REMARKS:

PERIOD OF RECORD: 1970 to current year.

HIGHEST RECORDED WATER LEVEL: 149.08 ft below LSD Oct. 30, 1975.

LOWEST RECORDED WATER LEVEL: 162.29 ft below LSD Sept. 18, 1990.



POWER COUNTY--continued

STATION NAME 08S 30E 23DCC1 -- 424220112544601

LOCATION: Latitude 42°42'20", longitude 112°54'49" NAD83, in SW¹/₄SW¹/₄SE¹/₄ sec.23, T.08 S., R.30 E., principal Meridian.

AQUIFER: Water-table well in Neeley Formation.

CONSTRUCTION INFORMATION: Depth 273 ft, diameter 5 in, cased to 28 ft.

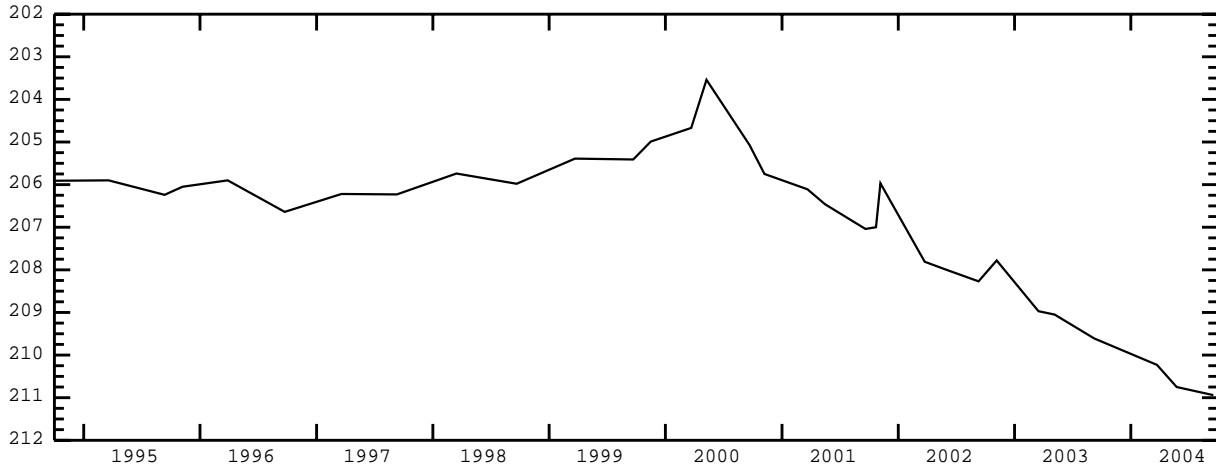
ELEVATION OF LAND SURFACE DATUM: 4,511.5 ft above NGVD of 1929.

REMARKS: Formerly Station Name 08S 30E 23DCD1, Site ID 424359112540801.

PERIOD OF RECORD: 1949 to current year.

HIGHEST RECORDED WATER LEVEL: 203.54 ft below LSD May 09, 2000.

LOWEST RECORDED WATER LEVEL: 211.59 ft below LSD Sept. 15, 1950.



STATION NAME 09S 28E 18BAD1 -- 423837113134301

LOCATION: Latitude 42°38'37", longitude 113°13'45" NAD83, in SE¹/₄NE¹/₄NW¹/₄ sec.18, T.09 S., R.28 E., principal Meridian.

AQUIFER: Water-table well in Raft Formation.

CONSTRUCTION INFORMATION: Depth 150 ft, 1 in piezometer tube to 25 ft, perforated 17.5-22.5 ft.

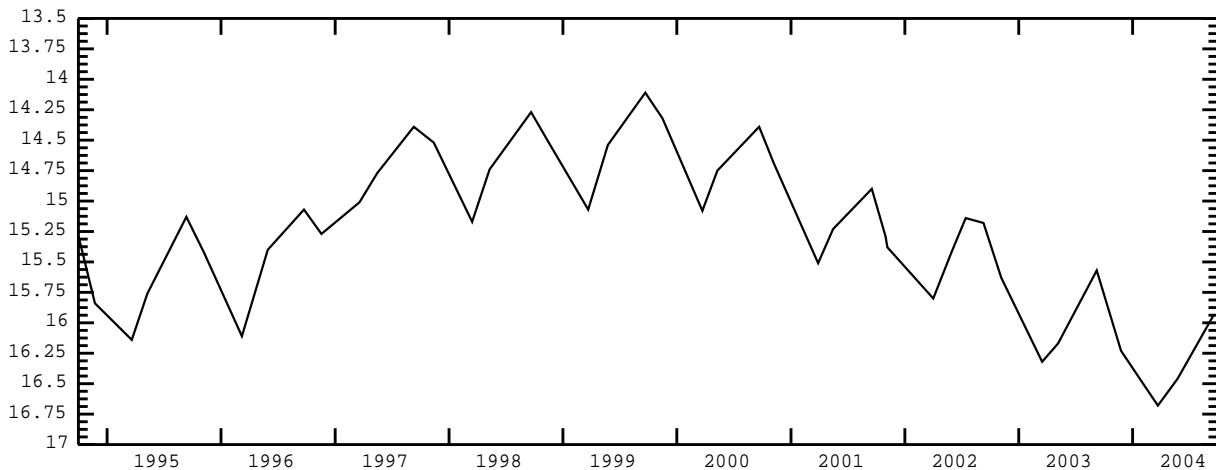
ELEVATION OF LAND SURFACE DATUM: 4,216.80 ft above NGVD of 1929.

REMARKS:

PERIOD OF RECORD: 1970 to current year.

HIGHEST RECORDED WATER LEVEL: 11.69 ft below LSD June 03, 1976.

LOWEST RECORDED WATER LEVEL: 16.68 ft below LSD Mar. 22, 2004.



POWER COUNTY--continued

STATION NAME 09S 28E 18BAD2 -- 423837113134302

LOCATION: Latitude 42°38'37", longitude 113°13'45" NAD83, in SE $\frac{1}{4}$ NE $\frac{1}{4}$ NW $\frac{1}{4}$ sec.18, T.09 S., R.28 E., principal Meridian.

AQUIFER: Artesian well in Raft Formation.

CONSTRUCTION INFORMATION: Depth 505 ft, 3/4 in piezometer tube to 420 ft, perforated 412.5-417.5 ft, concrete seal 280-318 ft.

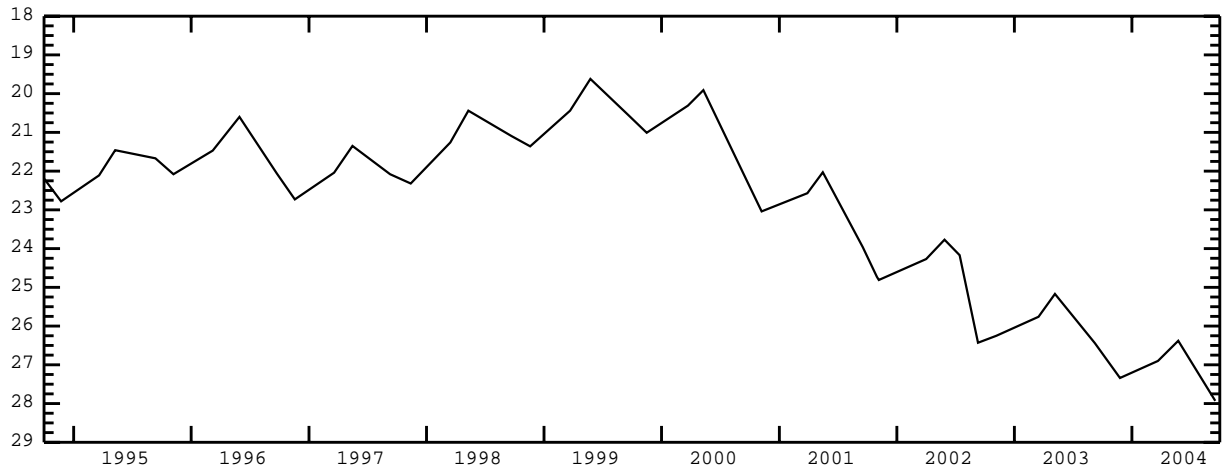
ELEVATION OF LAND SURFACE DATUM: 4,216.80 ft above NGVD of 1929.

REMARKS:

PERIOD OF RECORD: 1970 to current year.

HIGHEST RECORDED WATER LEVEL: +1.93 ft above LSD May 04, 1971.

LOWEST RECORDED WATER LEVEL: 27.93 ft below LSD Sept. 16, 2004.



STATION NAME 09S 29E 04BCA1 -- 424013113043801

LOCATION: Latitude 42°40'14", longitude 113°04'45" NAD83, in NE $\frac{1}{4}$ SW $\frac{1}{4}$ NW $\frac{1}{4}$ sec.04, T.09 S., R.29 E., principal Meridian.

AQUIFER: Water-table well in alluvium of holocene age.

CONSTRUCTION INFORMATION: Depth 52.6 ft, diameter 5 in, cased to 51.6 ft.

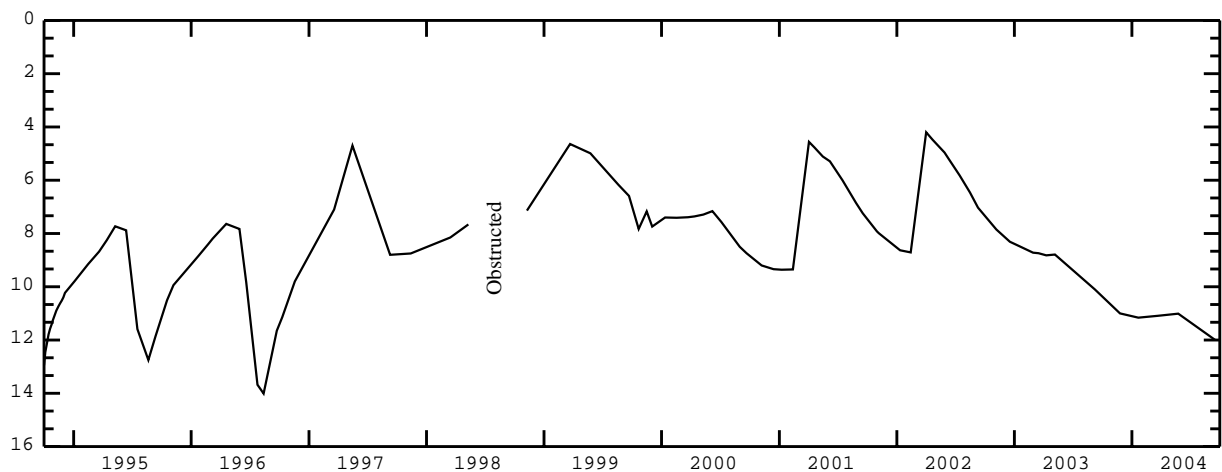
ELEVATION OF LAND SURFACE DATUM: 4,226.66 ft above NGVD of 1929.

REMARKS: Recorder installed Oct. 01, 1984 to Dec. 07, 1994.

PERIOD OF RECORD: 1956, 1982 to current year.

HIGHEST RECORDED WATER LEVEL: 3.39 ft below LSD Oct. 18, 1956.

LOWEST RECORDED WATER LEVEL: 14.57 ft below LSD Aug. 18, 1994.



POWER COUNTY--continued

STATION NAME 09S 29E 18CDA1 -- 423808113063601

LOCATION: Latitude 42°38'08", longitude 113°06'39" NAD83, in NE¹/₄SE¹/₄SW¹/₄ sec.18, T.09 S., R.29 E., principal Meridian.

AQUIFER: Water-table well in Walcott Tuff.

CONSTRUCTION INFORMATION: Depth 250 ft, diameter 6 in, cased to 240 ft.

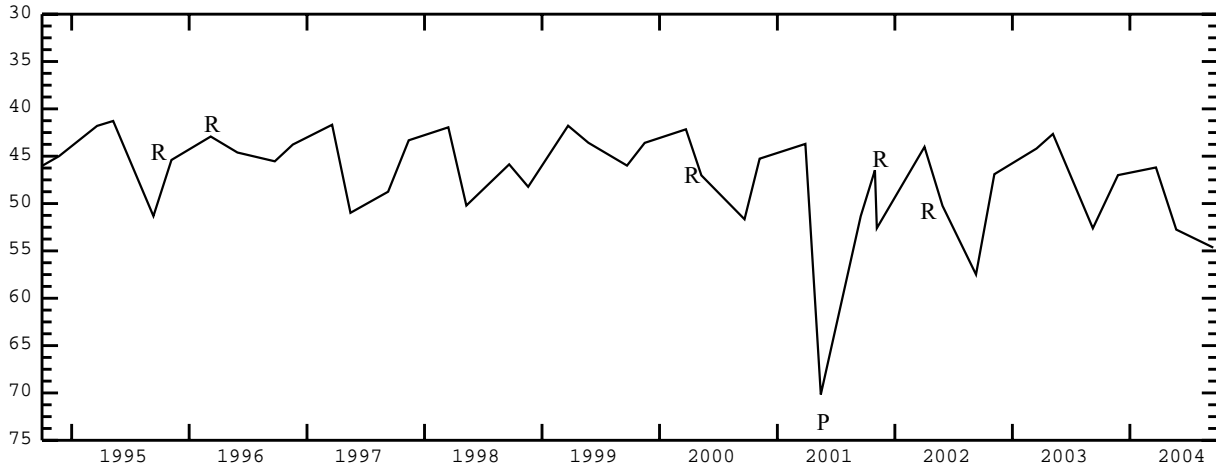
ELEVATION OF LAND SURFACE DATUM: 4,249.34 ft above NGVD of 1929.

REMARKS:

PERIOD OF RECORD: 1982 to current year.

HIGHEST RECORDED WATER LEVEL: 38.34 ft below LSD May 14, 1984.

LOWEST RECORDED WATER LEVEL: 57.49 ft below LSD Sept. 10, 2002.



STATION NAME 10S 31E 04CAD1 -- 423440112502201

LOCATION: Latitude 42°34'40", longitude 112°50'25" NAD83, in SE¹/₄NE¹/₄SW¹/₄ sec.04, T.10 S., R.31 E., principal Meridian.

AQUIFER: Water-table well in alluvium of quaternary age.

CONSTRUCTION INFORMATION: Depth 90 ft, diameter 6 in, cased to 70 ft.

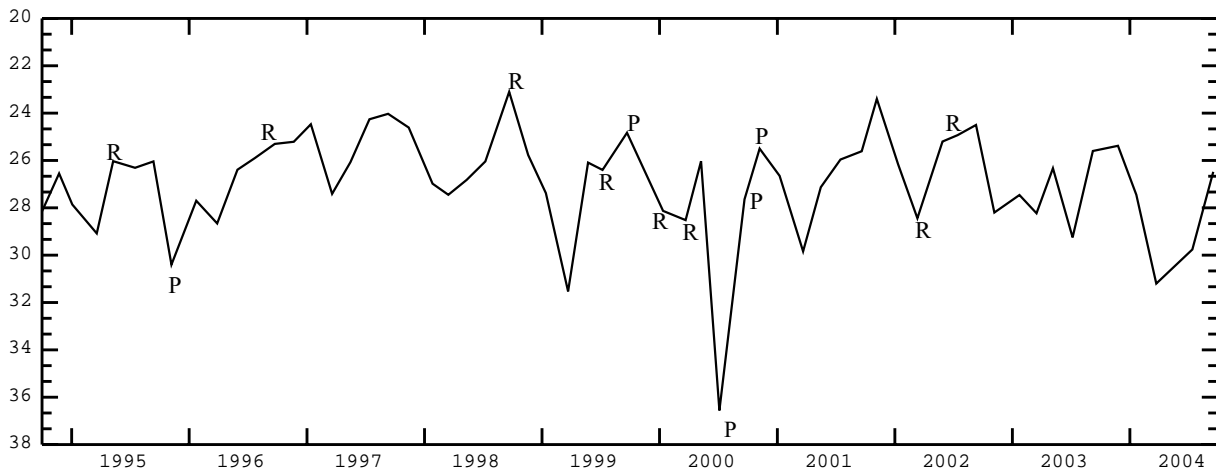
ELEVATION OF LAND SURFACE DATUM: About 4,800 ft above NGVD of 1929.

REMARKS:

PERIOD OF RECORD: 1978-1979, 1992 to current year.

HIGHEST RECORDED WATER LEVEL: 24.03 ft below LSD Sept. 10, 1997.

LOWEST RECORDED WATER LEVEL: 31.70 ft below LSD Nov. 28, 1978.



POWER COUNTY--continued

STATION NAME 10S 31E 29BBA1 -- 423151112515201

LOCATION: Latitude 42°31'51", longitude 112°51'55" NAD83, in NE¹/₄NW¹/₄NW¹/₄ sec.29, T.10 S., R.31 E., principal Meridian.

AQUIFER: Water-table well in alluvium of quaternary age.

CONSTRUCTION INFORMATION: Depth 17.4 ft, diameter 1 in, cased to 17.4 ft, sandpoint 15.4-17.4 ft.

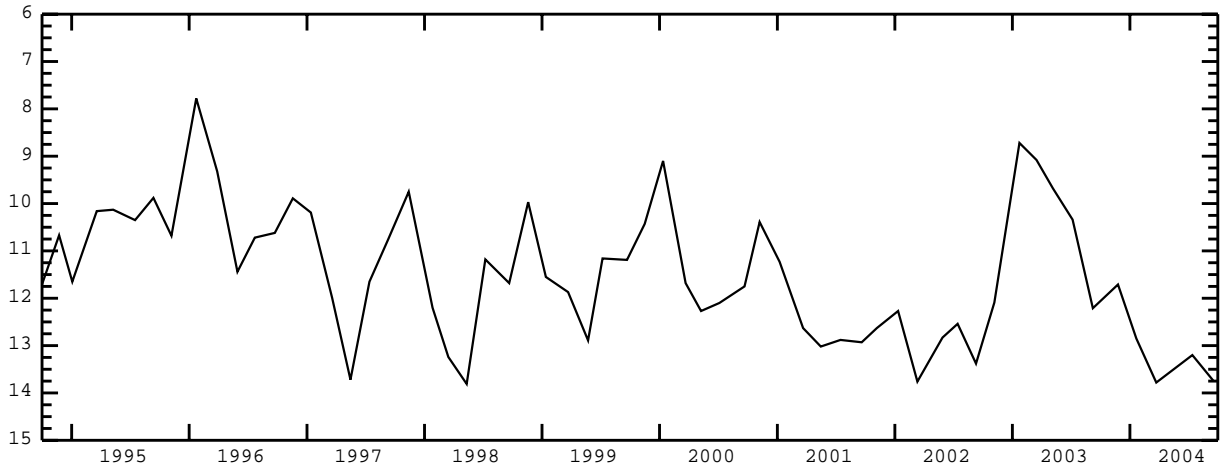
ELEVATION OF LAND SURFACE DATUM: About 4,730 ft above NGVD of 1929.

REMARKS:

PERIOD OF RECORD: 1978 to current year.

HIGHEST RECORDED WATER LEVEL: 7.47 ft below LSD Nov. 21, 1991.

LOWEST RECORDED WATER LEVEL: 15.31 ft below LSD May 10, 1978.



TETON COUNTY

STATION NAME 04N 45E 13ADA1 -- 434032111045001

LOCATION: Latitude 43°40'32.6", longitude 111°04'51.4" NAD83, in NE $\frac{1}{4}$ SE $\frac{1}{4}$ NE $\frac{1}{4}$ sec.13, T.04 N., R.45 E., principal Meridian.

AQUIFER: Water-table well in sand and gravel of quaternary age.

CONSTRUCTION INFORMATION: Depth 304 ft, diameter 16 in, cased to 301 ft, perforated 230-240 ft, 255-295 ft.

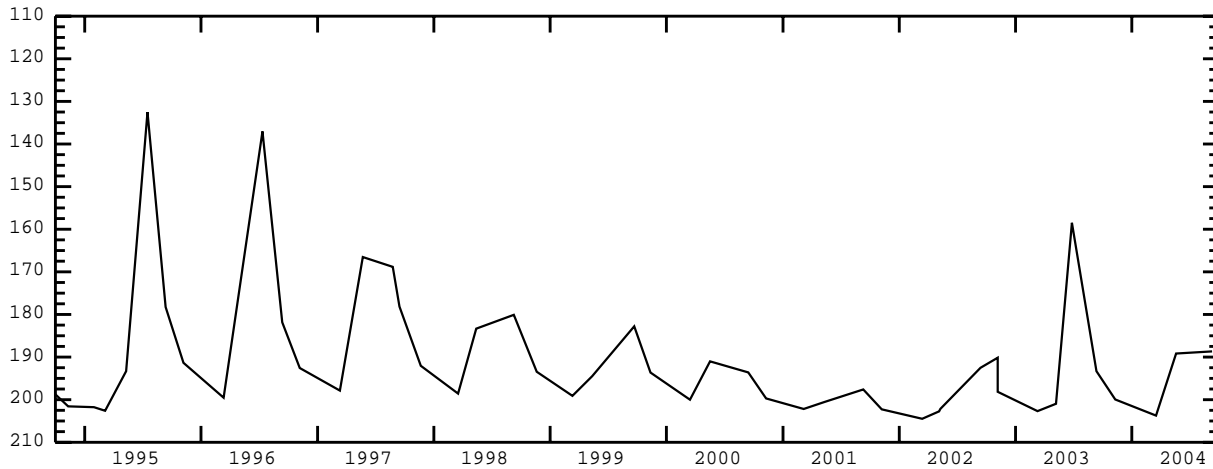
ELEVATION OF LAND SURFACE DATUM: 6,275.39 ft above NGVD of 1929.

REMARKS: Recorder installed July 24, 1959 to Nov. 24, 1971, June 06, 1977 to July 14, 1986.

PERIOD OF RECORD: 1958 to current year.

HIGHEST RECORDED WATER LEVEL: 122.79 ft below LSD June 30, 1971.

LOWEST RECORDED WATER LEVEL: 204.48 ft below LSD Mar. 14, 2002.



STATION NAME 06N 44E 22DDC1 -- 434936111143601

LOCATION: Latitude 43°49'38.1", longitude 111°14'40.0" NAD83, in SW $\frac{1}{4}$ SE $\frac{1}{4}$ SE $\frac{1}{4}$ sec.22, T.06 N., R.44 E., principal Meridian.

AQUIFER: Water-table well in sand and gravel of quaternary age.

CONSTRUCTION INFORMATION: Depth 257.5 ft, diameter 8 in, cased to 242 ft.

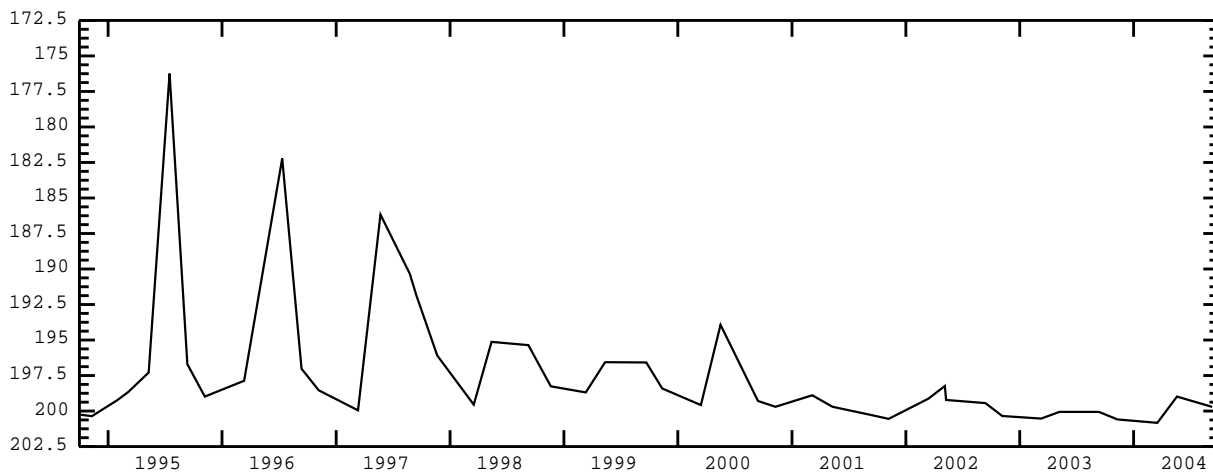
ELEVATION OF LAND SURFACE DATUM: 6,027.70 ft above NGVD of 1929.

REMARKS:

PERIOD OF RECORD: 1958 to current year.

HIGHEST RECORDED WATER LEVEL: 176.24 ft below LSD July 17, 1995.

LOWEST RECORDED WATER LEVEL: 203.14 ft below LSD Mar. 10, 1993.



TWIN FALLS COUNTY

STATION NAME 06S 13E 18ABC1 -- 425421114572901

LOCATION: Latitude 42°54'20.5", longitude 114°57'32.5" NAD83, in SW $\frac{1}{4}$ NW $\frac{1}{4}$ NE $\frac{1}{4}$ sec.18, T.06 S., R.13 E., principal Meridian.

AQUIFER: Artesian well in Idavada Volcanics.

CONSTRUCTION INFORMATION: Depth 2,005 ft, diameter 12 to 10 in, cased to 850 ft.

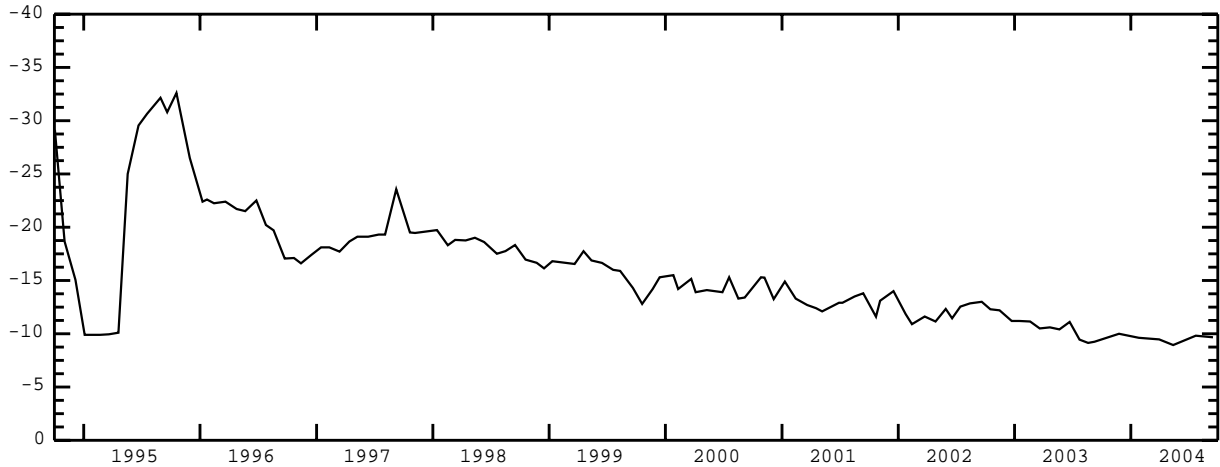
ELEVATION OF LAND SURFACE DATUM: About 2,830 ft above NGVD of 1929.

REMARKS: Recorder installed Sept. 25, 1985 to Mar. 15, 1990.

PERIOD OF RECORD: 1983 to current year.

HIGHEST RECORDED WATER LEVEL: +74.6 ft above LSD Sept. 08, 1986.

LOWEST RECORDED WATER LEVEL: +8.94 ft above LSD May 13, 2004.



STATION NAME 08S 12E 24CCC1 -- 424239115001801

LOCATION: Latitude 42°42'39", longitude 115°00'21" NAD83, in SW $\frac{1}{4}$ SW $\frac{1}{4}$ SW $\frac{1}{4}$ sec.24, T.08 S., R.12 E., principal Meridian.

AQUIFER: Water-table well in Banbury Formation.

CONSTRUCTION INFORMATION: Depth 500 ft, diameter 12 in, cased to 46 ft.

ELEVATION OF LAND SURFACE DATUM: About 3,470 ft above NGVD of 1929.

REMARKS: Formerly Site ID 424243115002401.

PERIOD OF RECORD: 1967 to current year.

HIGHEST RECORDED WATER LEVEL: 193.94 ft below LSD Mar. 05, 1997.

LOWEST RECORDED WATER LEVEL: 274.88 ft below LSD Jan. 31, 1974.



TWIN FALLS COUNTY--continued

STATION NAME 08S 13E 23CCD1 -- 424242114541601

LOCATION: Latitude 42°42'39", longitude 114°54'18" NAD83, in SE $\frac{1}{4}$ SW $\frac{1}{4}$ SW $\frac{1}{4}$ sec.23, T.08 S., R.13 E., principal Meridian.

AQUIFER: Water-table well in Banbury Formation.

CONSTRUCTION INFORMATION: Depth 100 ft, diameter 6 in, cased to 50 ft.

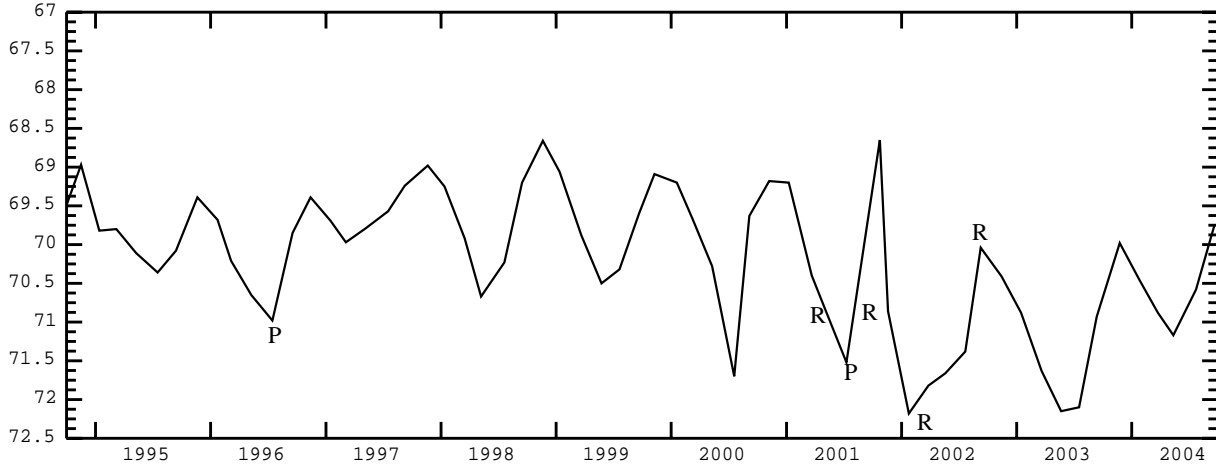
ELEVATION OF LAND SURFACE DATUM: About 3,390 ft above NGVD of 1929.

REMARKS:

PERIOD OF RECORD: 1967 to current year.

HIGHEST RECORDED WATER LEVEL: 65.27 ft below LSD Nov. 12, 1975.

LOWEST RECORDED WATER LEVEL: 73.34 ft below LSD Aug. 12, 1968.



STATION NAME 08S 13E 26AAD1 -- 424231114531701

LOCATION: Latitude 42°42'31", longitude 114°53'20" NAD83, in SE $\frac{1}{4}$ NE $\frac{1}{4}$ NE $\frac{1}{4}$ sec.26, T.08 S., R.13 E., principal Meridian.

AQUIFER: Water-table well in unknown aquifer.

CONSTRUCTION INFORMATION: Depth 1,553 ft, diameter 20 to 12 in, cased to 19 ft.

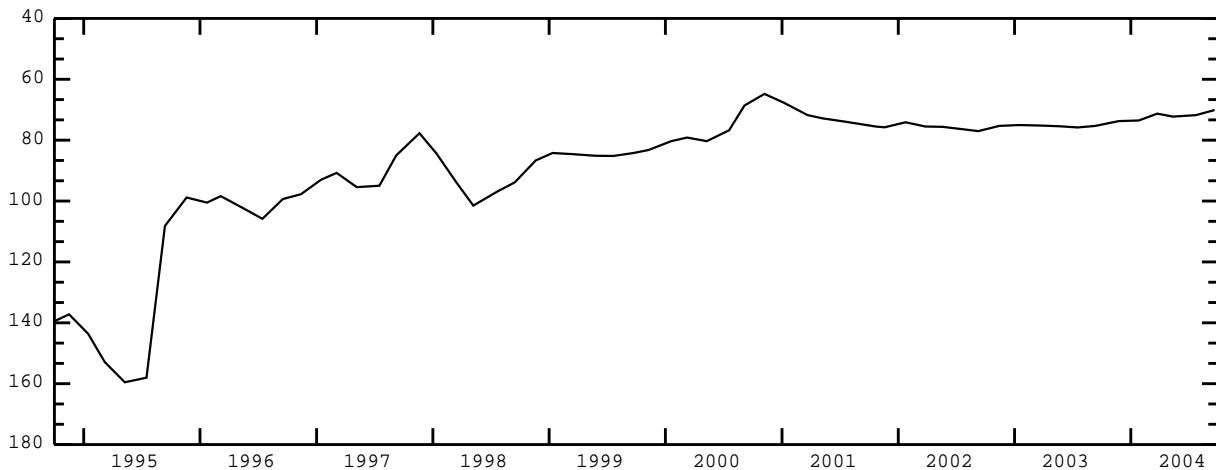
ELEVATION OF LAND SURFACE DATUM: About 3,330 ft above NGVD of 1929.

REMARKS:

PERIOD OF RECORD: 1985 to current year.

HIGHEST RECORDED WATER LEVEL: 64.80 ft below LSD Nov. 07, 2000.

LOWEST RECORDED WATER LEVEL: 184.07 ft below LSD Oct. 17, 1988.



TWIN FALLS COUNTY--continued

STATION NAME 08S 14E 30DDB1 -- 424156114511401

LOCATION: Latitude 42°41'59", longitude 114°51'19" NAD83, in NW $\frac{1}{4}$ SE $\frac{1}{4}$ SE $\frac{1}{4}$ sec.30, T.08 S., R.14 E., principal Meridian.

AQUIFER: Geothermal artesian well in Idavada Volcanics.

CONSTRUCTION INFORMATION: Depth 480 ft, diameter 8 in, cased to 204 ft.

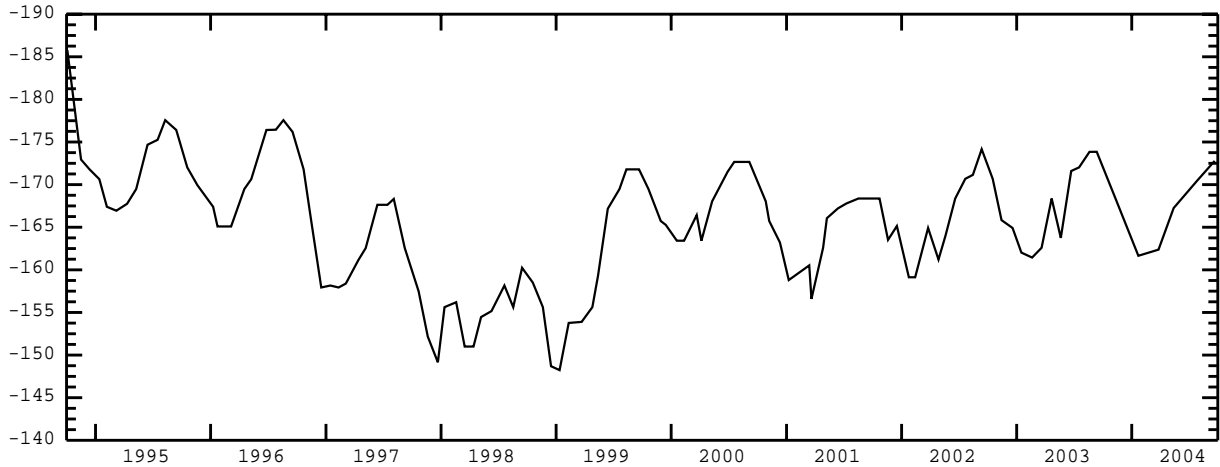
ELEVATION OF LAND SURFACE DATUM: About 2,910 ft above NGVD of 1929.

REMARKS:

PERIOD OF RECORD: 1985 to current year.

HIGHEST RECORDED WATER LEVEL: +186.80 ft above LSD Sept. 10, 1986.

LOWEST RECORDED WATER LEVEL: +149.23 ft above LSD Jan. 12, 1999.



STATION NAME 08S 14E 32DAA1 -- 424118114495001

LOCATION: Latitude 42°41'18", longitude 114°49'56" NAD83, in NE $\frac{1}{4}$ NE $\frac{1}{4}$ SE $\frac{1}{4}$ sec.32, T.08 S., R.14 E., principal Meridian.

AQUIFER: Geothermal artesian well in Idavada Volcanics.

CONSTRUCTION INFORMATION: Depth 545 ft, diameter 8 in, cased to 449 ft.

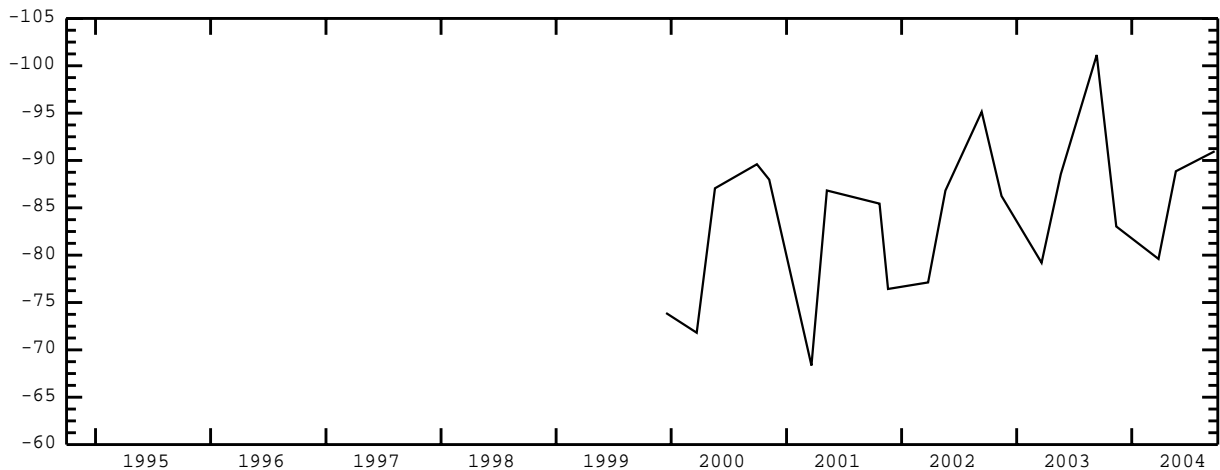
ELEVATION OF LAND SURFACE DATUM: About 2,960 ft above NGVD of 1929.

REMARKS:

PERIOD OF RECORD: 1979, 1999 to current year.

HIGHEST RECORDED WATER LEVEL: +180. ft above LSD Aug. 15, 1979.

LOWEST RECORDED WATER LEVEL: +68.35 ft above LSD Mar. 21, 2001.



TWIN FALLS COUNTY--continued

STATION NAME 09S 13E 20CCD1 -- 423722114574801

LOCATION: Latitude 42°37'20", longitude 114°57'48" NAD83, in SE $\frac{1}{4}$ SW $\frac{1}{4}$ SW $\frac{1}{4}$ sec.20, T.09 S., R.13 E., principal Meridian.

AQUIFER: Water-table well in Idavada Volcanics.

CONSTRUCTION INFORMATION: Depth 790.4 ft, diameter 20 in, cased to 165 ft.

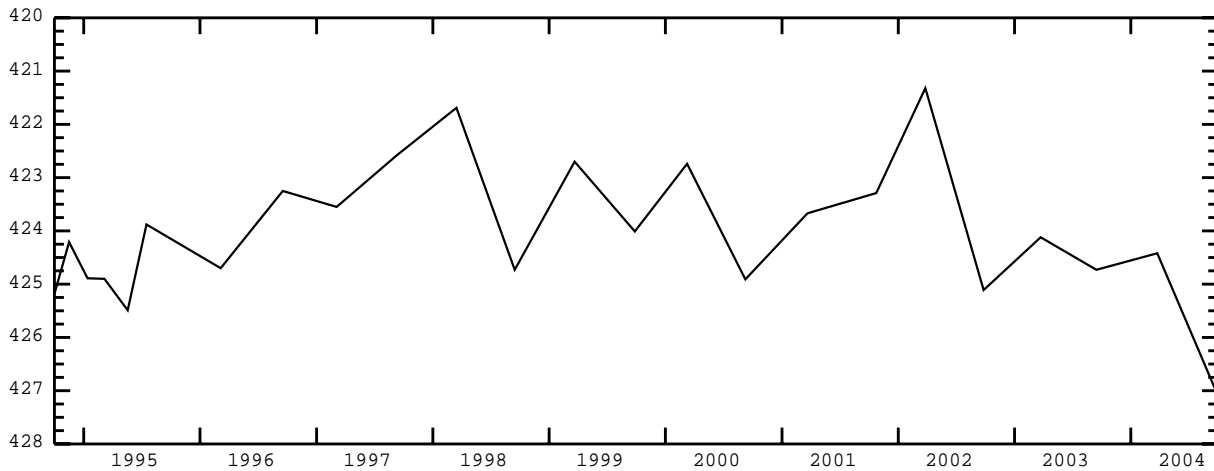
ELEVATION OF LAND SURFACE DATUM: About 3,805 ft above NGVD of 1929.

REMARKS: Formerly Site ID 423724114572101. Original well depth 920 ft prior to June 17, 1968. Recorder installed June 04, 1968 to Aug. 10, 1971.

PERIOD OF RECORD: 1967 to current year.

HIGHEST RECORDED WATER LEVEL: 421.32 ft below LSD Mar. 27, 2002.

LOWEST RECORDED WATER LEVEL: 454.79 ft below LSD Sept. 21, 1976.



STATION NAME 09S 14E 04BBD1 -- 424045114494901

LOCATION: Latitude 42°40'43", longitude 114°49'41" NAD83, in SE $\frac{1}{4}$ NW $\frac{1}{4}$ NW $\frac{1}{4}$ sec.04, T.09 S., R.14 E., principal Meridian.

AQUIFER: Geothermal artesian well in Idavada Volcanics.

CONSTRUCTION INFORMATION: Depth 700 ft, diameter 8 to 6 in, cased to 215 ft.

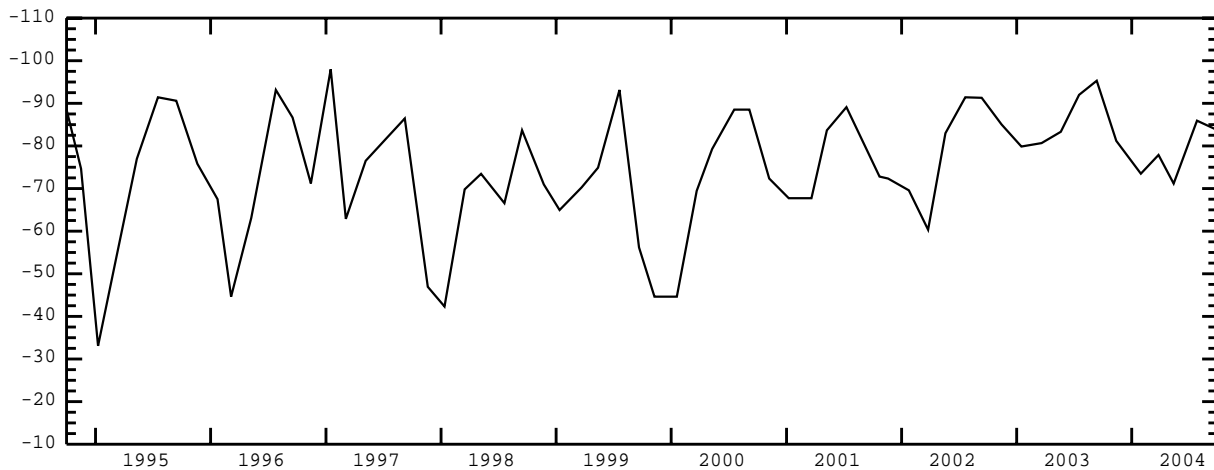
ELEVATION OF LAND SURFACE DATUM: About 2,938 ft above NGVD of 1929.

REMARKS:

PERIOD OF RECORD: 1979 to current year.

HIGHEST RECORDED WATER LEVEL: +164.75 ft above LSD July 23, 1979.

LOWEST RECORDED WATER LEVEL: +30.08 ft above LSD Jan. 09, 1995.



TWIN FALLS COUNTY--continued

STATION NAME 09S 14E 13DDD1 -- 423814114450901

LOCATION: Latitude 42°38'14", longitude 114°45'12" NAD83, in SE $\frac{1}{4}$ SE $\frac{1}{4}$ SE $\frac{1}{4}$ sec.13, T.09 S., R.14 E., principal Meridian.

AQUIFER: Water-table well in Banbury Formation.

CONSTRUCTION INFORMATION: Depth 900 ft, diameter 8 to 6 in, cased to 0-31 ft, 65-425 ft.

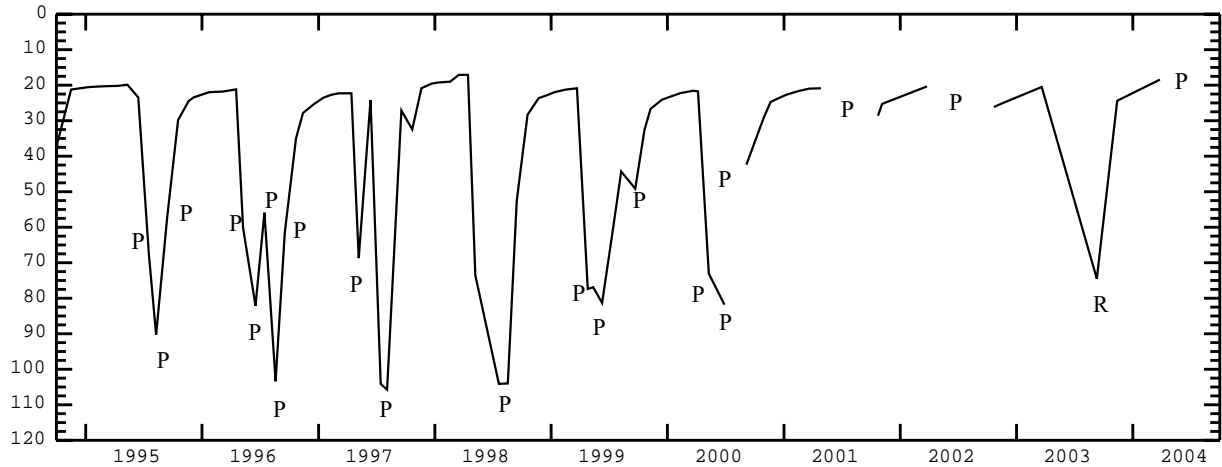
ELEVATION OF LAND SURFACE DATUM: About 3,514 ft above NGVD of 1929.

REMARKS:

PERIOD OF RECORD: 1979, 1981-1982, 1985 to current year.

HIGHEST RECORDED WATER LEVEL: 6.19 ft below LSD Mar. 10, 1987.

LOWEST RECORDED WATER LEVEL: 76.88 ft below LSD May 13, 1999.



STATION NAME 09S 16E 20ADD1 -- 423748114353901

LOCATION: Latitude 42°37'48.5", longitude 114°35'42.0" NAD83, in SE $\frac{1}{4}$ SE $\frac{1}{4}$ NE $\frac{1}{4}$ sec.20, T.09 S., R.16 E., principal Meridian.

AQUIFER: Artesian well in Idavada Volcanics.

CONSTRUCTION INFORMATION: Depth 1,247 ft, diameter 12 to 5 in, cased to 715 ft.

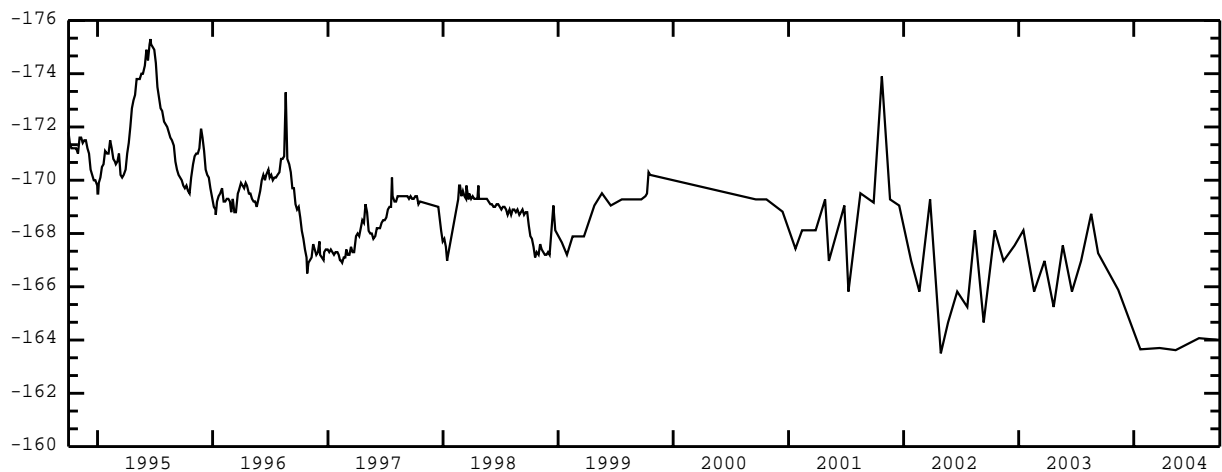
ELEVATION OF LAND SURFACE DATUM: About 3,487 ft above NGVD of 1929.

REMARKS: Recorder installed Dec. 19, 1984 to Jan. 13, 1999.

PERIOD OF RECORD: 1984 to current year.

HIGHEST RECORDED WATER LEVEL: +210.98 ft above LSD Sept. 14, 1984.

LOWEST RECORDED WATER LEVEL: +163.50 ft above LSD Apr. 29, 2002.



TWIN FALLS COUNTY--continued

STATION NAME 09S 16E 21DCD1 -- 423722114345101

LOCATION: Latitude 42°37'21.5", longitude 114°34'55.0" NAD83, in SE $\frac{1}{4}$ SW $\frac{1}{4}$ SE $\frac{1}{4}$ sec.21, T.09 S., R.16 E., principal Meridian.

AQUIFER: Water-table well in Snake River Group.

CONSTRUCTION INFORMATION: Depth 75 ft, diameter 8 to 6 in, cased to 28.5 ft.

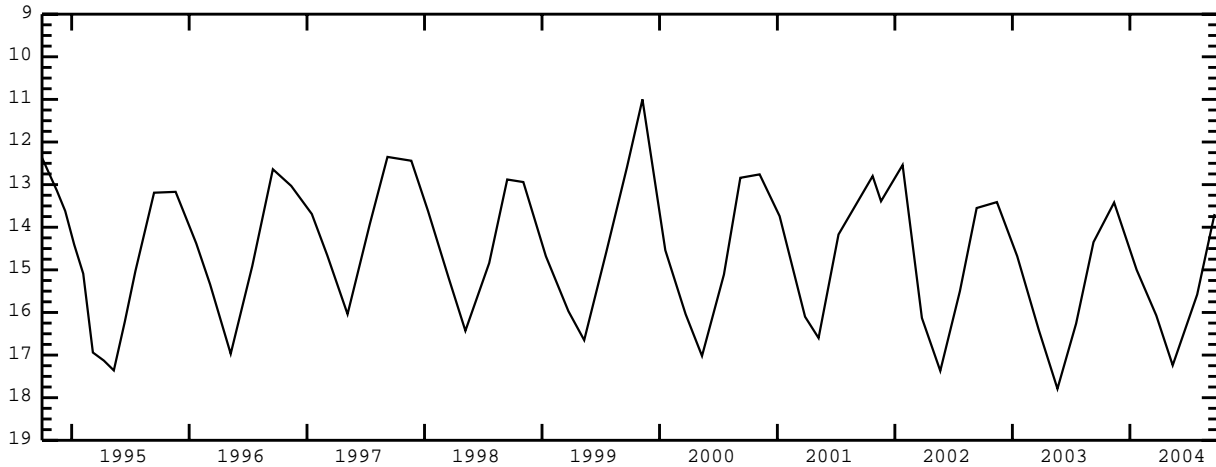
ELEVATION OF LAND SURFACE DATUM: About 3,545 ft above NGVD of 1929.

REMARKS: Formerly Site ID 423723114345001.

PERIOD OF RECORD: 1980, 1982, 1985 to current year.

HIGHEST RECORDED WATER LEVEL: 11.00 ft below LSD Nov. 09, 1999.

LOWEST RECORDED WATER LEVEL: 17.86 ft below LSD Apr. 17, 1989.



STATION NAME 10S 12E 11DBD1 -- 423406115003401

LOCATION: Latitude 42°34'06", longitude 115°00'37" NAD83, in SE $\frac{1}{4}$ NW $\frac{1}{4}$ SE $\frac{1}{4}$ sec.11, T.10 S., R.12 E., principal Meridian.

AQUIFER: Water-table well in Idavada Volcanics.

CONSTRUCTION INFORMATION: Depth 687.9 ft, diameter 24 in, cased to 6 ft.

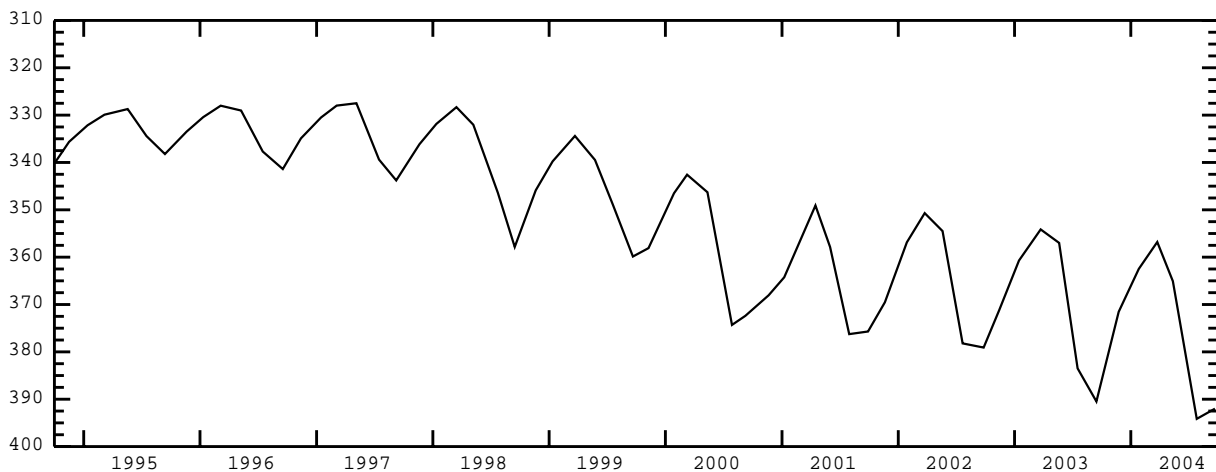
ELEVATION OF LAND SURFACE DATUM: About 3,750 ft above NGVD of 1929.

REMARKS:

PERIOD OF RECORD: 1962 to current year.

HIGHEST RECORDED WATER LEVEL: 326.32 ft below LSD Aug. 02, 1962.

LOWEST RECORDED WATER LEVEL: 429.12 ft below LSD Sept. 21, 1981.



TWIN FALLS COUNTY--continued

STATION NAME 10S 16E 07DAC1 -- 423406114370301

LOCATION: Latitude 42°34'06", longitude 114°37'07" NAD83, in SW¹/₄NE¹/₄SE¹/₄ sec.07, T.10 S., R.16 E., principal Meridian.

AQUIFER: Water-table well in Snake River Group.

CONSTRUCTION INFORMATION: Depth 494 ft, diameter 20 to 6 in, cased to 102 ft.

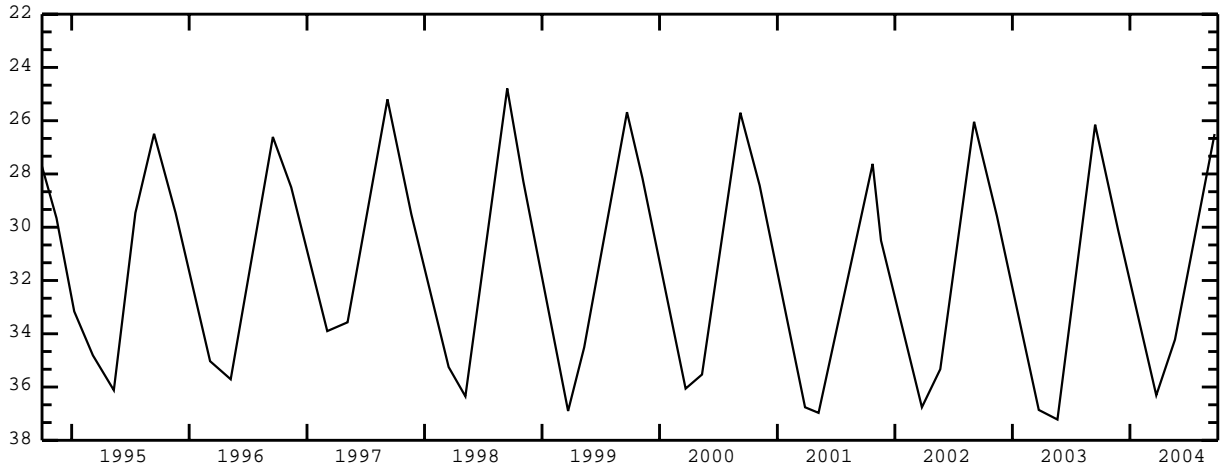
ELEVATION OF LAND SURFACE DATUM: About 3,780 ft above NGVD of 1929.

REMARKS:

PERIOD OF RECORD: 1982 to current year.

HIGHEST RECORDED WATER LEVEL: 23.29 ft below LSD Aug. 07, 1985.

LOWEST RECORDED WATER LEVEL: 37.27 ft below LSD Apr. 15, 1992.



STATION NAME 10S 17E 14CCD1 -- 423255114260601

LOCATION: Latitude 42°32'55", longitude 114°26'09" NAD83, in SE¹/₄SW¹/₄SW¹/₄ sec.14, T.10 S., R.17 E., principal Meridian.

AQUIFER: Water-table well in Banbury Formation.

CONSTRUCTION INFORMATION: Depth 1,154 ft, diameter 8 in, cased to 575 ft.

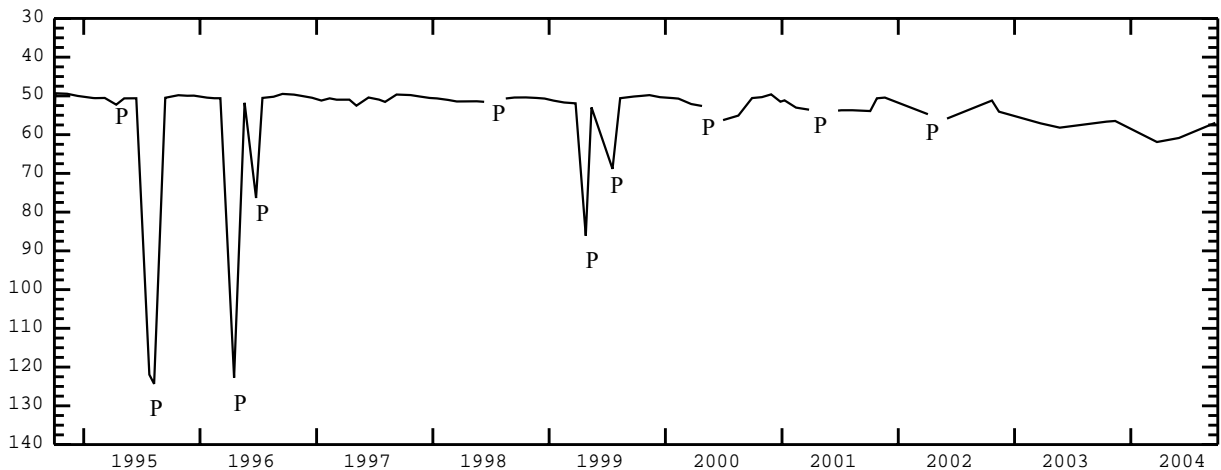
ELEVATION OF LAND SURFACE DATUM: About 3,788 ft above NGVD of 1929.

REMARKS: Formerly Station Name 10S 17E 14CD1, Site ID 423255114260101.

PERIOD OF RECORD: 1977-1982, 1985 to current year.

HIGHEST RECORDED WATER LEVEL: 47.73 ft below LSD Jan. 17, 1990.

LOWEST RECORDED WATER LEVEL: 61.90 ft below LSD Mar. 23, 2004.



TWIN FALLS COUNTY--continued

STATION NAME 10S 18E 20DDD1 -- 423207114215301

LOCATION: Latitude 42°32'07", longitude 114°21'56" NAD83, in SE¹/₄SE¹/₄SE¹/₄ sec.20, T.10 S., R.18 E., principal Meridian.

AQUIFER: Water-table well in Snake River Group.

CONSTRUCTION INFORMATION: Depth 1,200 ft, diameter 8 to 6 in, cased to 1,110 ft, perforated 300-1,110 ft.

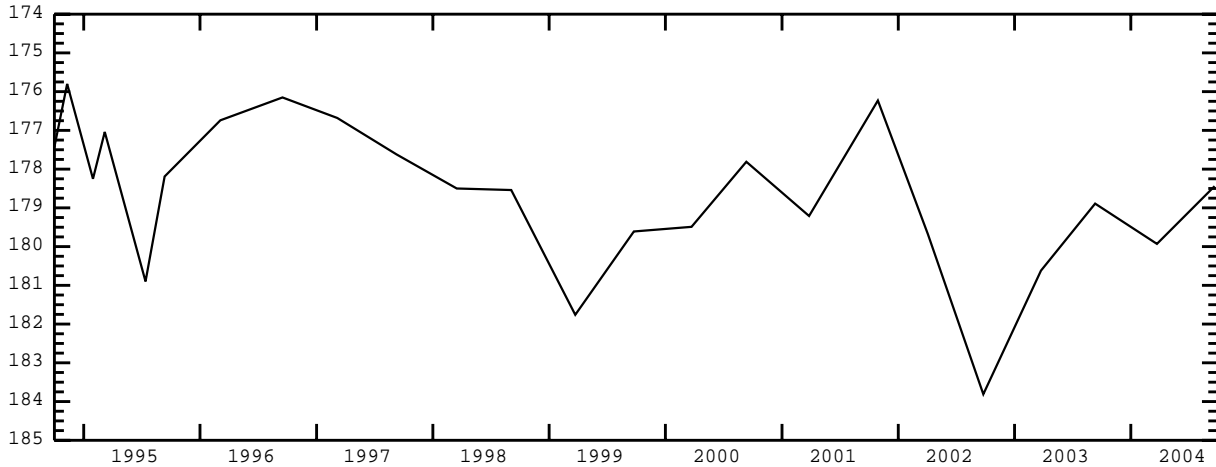
ELEVATION OF LAND SURFACE DATUM: About 3,919 ft above NGVD of 1929.

REMARKS: Recorder installed Aug. 13, 1951 to Feb. 12, 1952.

PERIOD OF RECORD: 1951 to current year.

HIGHEST RECORDED WATER LEVEL: 166.50 ft below LSD Nov. 15, 1966.

LOWEST RECORDED WATER LEVEL: 183.81 ft below LSD Sept. 25, 2002.



STATION NAME 11S 13E 11BDA1 -- 422912114535001

LOCATION: Latitude 42°29'12", longitude 114°53'53" NAD83, in NE¹/₄SE¹/₄NW¹/₄ sec.11, T.11 S., R.13 E., principal Meridian.

AQUIFER: Water-table well in Banbury Formation.

CONSTRUCTION INFORMATION: Depth 420 ft, diameter 18 to 16 in, casing information not available.

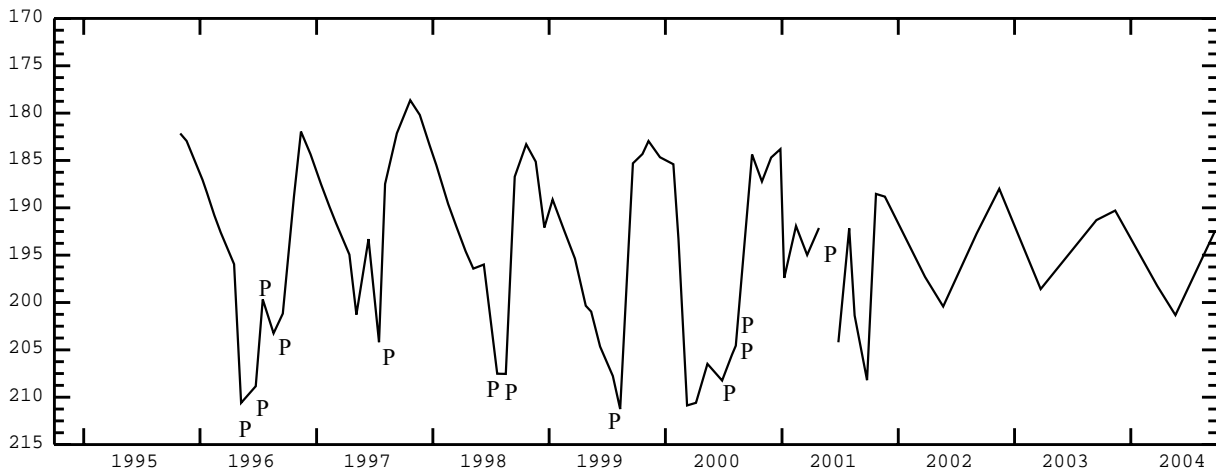
ELEVATION OF LAND SURFACE DATUM: About 3,981 ft above NGVD of 1929.

REMARKS:

PERIOD OF RECORD: 1959-1960, 1982, 1995 to current year.

HIGHEST RECORDED WATER LEVEL: 178.64 ft below LSD Oct. 22, 1997.

LOWEST RECORDED WATER LEVEL: 211.25 ft below LSD Aug. 12, 1999.



TWIN FALLS COUNTY--continued

STATION NAME 11S 15E 02BBB1 -- 423018114401701

LOCATION: Latitude 42°30'18", longitude 114°40'20" NAD83, in NW¹/₄NW¹/₄NW¹/₄ sec.02, T.11 S., R.15 E., principal Meridian.

AQUIFER: Water-table well in Banbury Formation.

CONSTRUCTION INFORMATION: Depth 1,010 ft, diameter 16 in, cased to 137 ft.

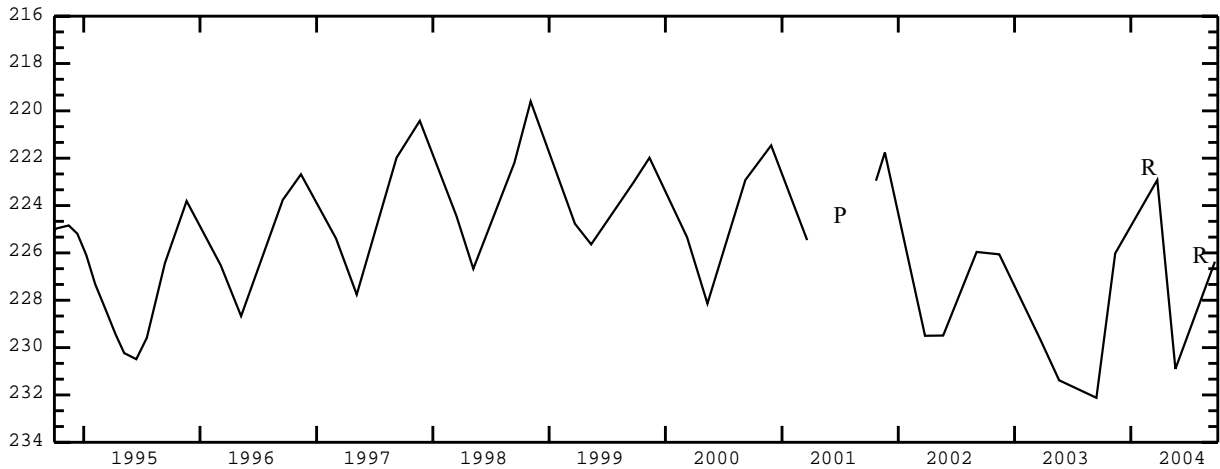
ELEVATION OF LAND SURFACE DATUM: About 4,142 ft above NGVD of 1929.

REMARKS:

PERIOD OF RECORD: 1980-1982, 1985 to current year.

HIGHEST RECORDED WATER LEVEL: 219.60 ft below LSD Nov. 04, 1998.

LOWEST RECORDED WATER LEVEL: 232.94 ft below LSD May 31, 1982.



STATION NAME 11S 15E 07ACB1 -- 422913114442601

LOCATION: Latitude 42°29'15", longitude 114°44'26" NAD83, in NW¹/₄SW¹/₄NE¹/₄ sec.07, T.11 S., R.15 E., principal Meridian.

AQUIFER: Water-table well in Banbury Formation.

CONSTRUCTION INFORMATION: Depth 347 ft, diameter 6 in, cased to 275 ft, perforated 225-275 ft.

ELEVATION OF LAND SURFACE DATUM: 4,108.14 ft above NGVD of 1929.

REMARKS:

PERIOD OF RECORD: 1960 to current year.

HIGHEST RECORDED WATER LEVEL: 219.44 ft below LSD Sept. 15, 1987.

LOWEST RECORDED WATER LEVEL: 237.89 ft below LSD May 22, 1962.



TWIN FALLS COUNTY--continued

STATION NAME 11S 17E 25DDD2 -- 422600114240901

LOCATION: Latitude 42°26'00", longitude 114°24'12" NAD83, in SE¹/₄SE¹/₄SE¹/₄ sec.25, T.11 S., R.15 E., principal Meridian.

AQUIFER: Water-table well in Snake River Group.

CONSTRUCTION INFORMATION: Depth 351.6 ft, diameter 6 in, cased to 175 ft, perforated 145-175 ft.

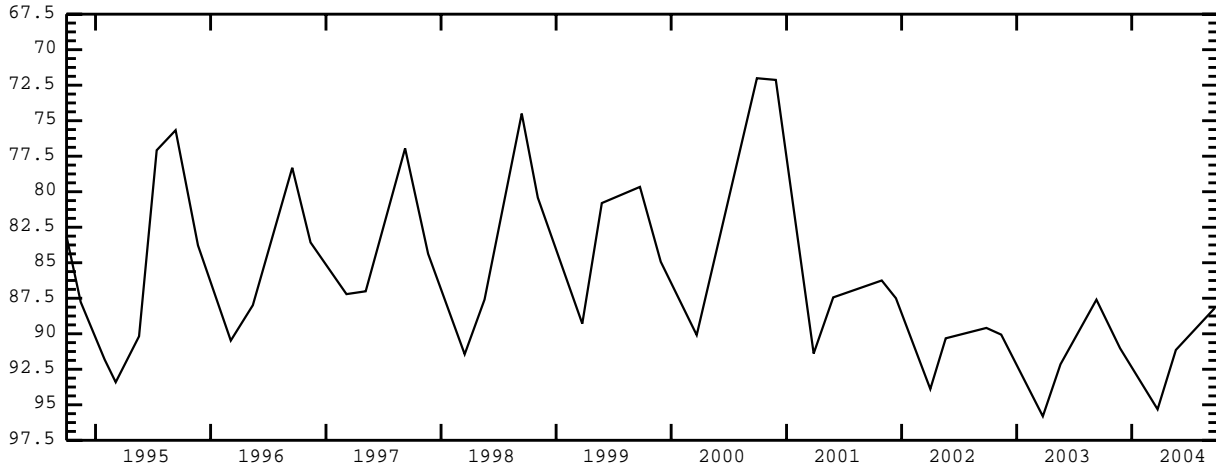
ELEVATION OF LAND SURFACE DATUM: 4,138.54 ft above NGVD of 1929.

REMARKS: Recorder installed Oct. 27, 1960 to Aug. 11, 1971.

PERIOD OF RECORD: 1960 to current year.

HIGHEST RECORDED WATER LEVEL: 71.65 ft below LSD Sept. 10, 1985.

LOWEST RECORDED WATER LEVEL: 97.23 ft below LSD Apr. 06, 1962.



STATION NAME 11S 19E 19DAD2 -- 422705114160501

LOCATION: Latitude 42°27'05", longitude 114°16'08" NAD83, in SE¹/₄NE¹/₄SE¹/₄ sec.19, T.11 S., R.19 E., principal Meridian.

AQUIFER: Water-table well in Snake River Group.

CONSTRUCTION INFORMATION: Depth 350 ft, diameter 15 to 10 in, casing information not available.

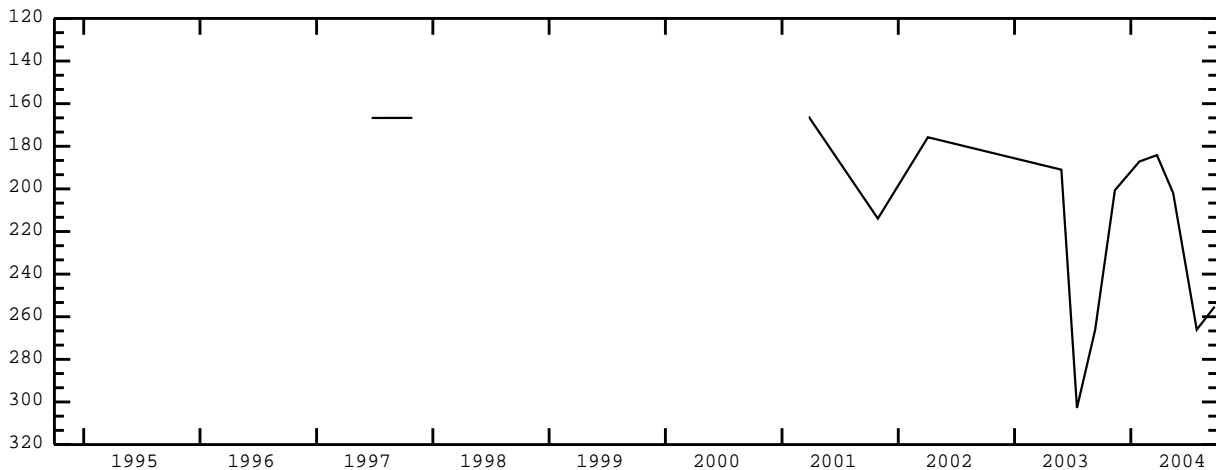
ELEVATION OF LAND SURFACE DATUM: 4,144.30 ft above NGVD of 1929.

REMARKS: Well depth filled in to 186 ft in 1949. Deepened date unknown.

PERIOD OF RECORD: 1951, 1954, 1961, 1963, 1966-1967, 1980, 1984, 1997, 2001 to current year.

HIGHEST RECORDED WATER LEVEL: 115.40 ft below LSD Apr. 14, 1954.

LOWEST RECORDED WATER LEVEL: 302.84 ft below LSD July 16, 2003.



TWIN FALLS COUNTY--continued

STATION NAME 11S 19E 23CDA1 -- 422654114115901

LOCATION: Latitude 42°26'54", longitude 114°12'02" NAD83, in NE $\frac{1}{4}$ SE $\frac{1}{4}$ SW $\frac{1}{4}$ sec.23, T.11 S., R.19 E., principal Meridian.

AQUIFER: Water-table well in Banbury Formation.

CONSTRUCTION INFORMATION: Depth and casing information not available, diameter 18 in.

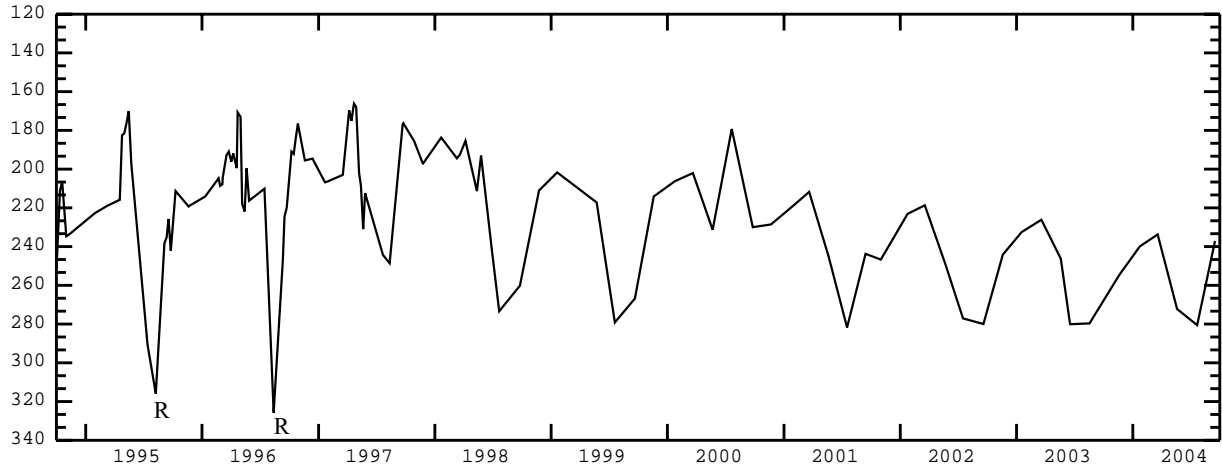
ELEVATION OF LAND SURFACE DATUM: About 4,190 ft above NGVD of 1929.

REMARKS: Water levels affected by artificial recharge project. Recorder installed July 08, 1976 to Jan. 27, 1978.

PERIOD OF RECORD: 1976 to current year.

HIGHEST RECORDED WATER LEVEL: 176.25 ft below LSD May 09, 1995.

LOWEST RECORDED WATER LEVEL: 351.43 ft below LSD Aug. 25, 1992.



STATION NAME 11S 19E 30ADD1 -- 422621114160501

LOCATION: Latitude 42°26'21", longitude 114°16'08" NAD83, in SE $\frac{1}{4}$ SE $\frac{1}{4}$ NE $\frac{1}{4}$ sec.30, T.11 S., R.19 E., principal Meridian.

AQUIFER: Water-table well in Banbury Formation.

CONSTRUCTION INFORMATION: Depth, diameter, and casing information not available.

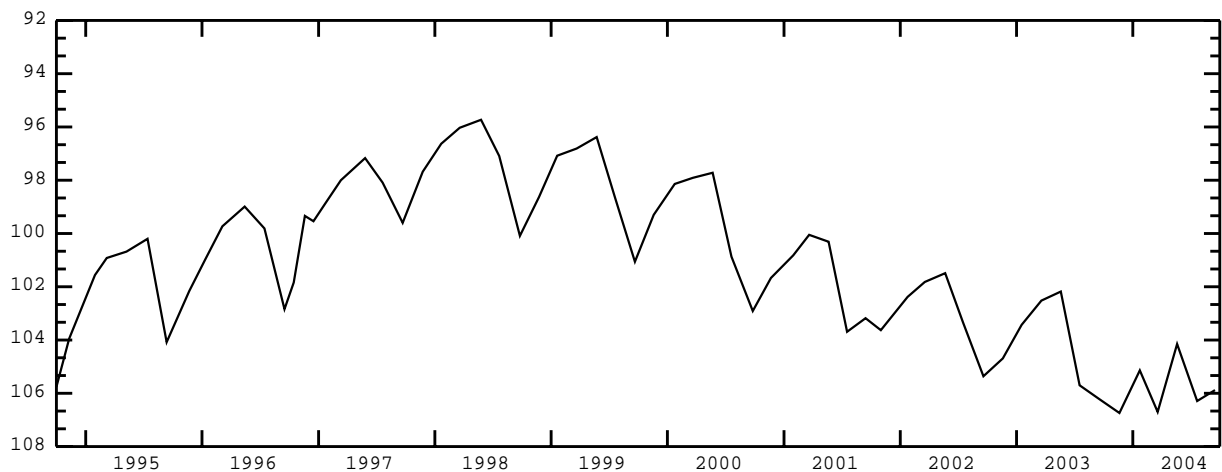
ELEVATION OF LAND SURFACE DATUM: About 4,150 ft above NGVD of 1929.

REMARKS: Currently measured by U. S. Bureau of Reclamation. Recorder installed May 26, 1976 to Apr. 22, 1982.

PERIOD OF RECORD: 1952, 1954, 1961, 1963, 1966-1967, 1976 to current year.

HIGHEST RECORDED WATER LEVEL: 69.10 ft below LSD May 07, 1952.

LOWEST RECORDED WATER LEVEL: 108.05 ft below LSD Sept. 14, 1992.



TWIN FALLS COUNTY--continued

STATION NAME 11S 19E 31ADD2 -- 422529114160702

LOCATION: Latitude 42°25'29", longitude 114°16'10" NAD83, in SE $\frac{1}{4}$ SE $\frac{1}{4}$ NE $\frac{1}{4}$ sec.31, T.11 S., R.19 E., principal Meridian.

AQUIFER: Water-table well in alluvium of quaternary age.

CONSTRUCTION INFORMATION: Depth, diameter, and casing information not available.

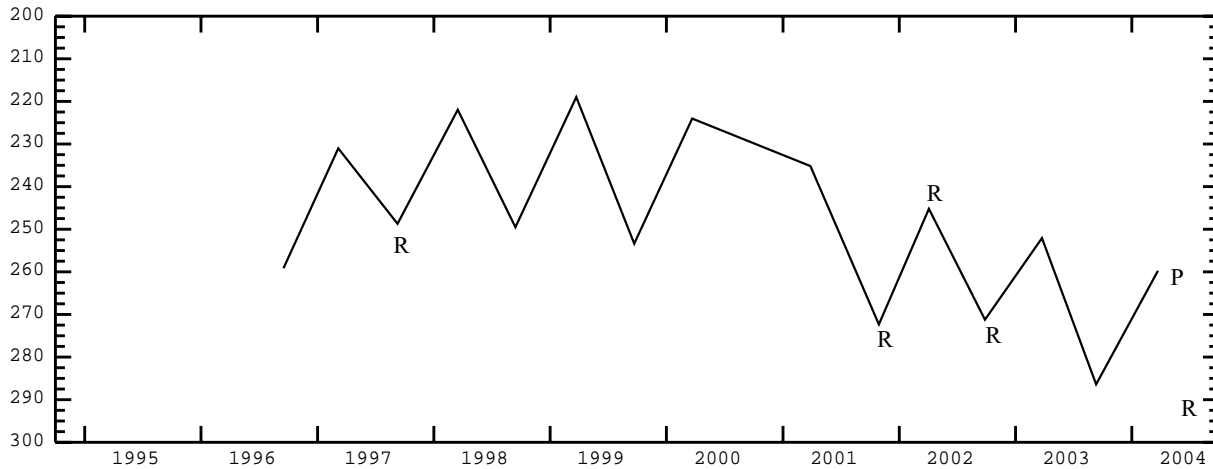
ELEVATION OF LAND SURFACE DATUM: About 4,198 ft above NGVD of 1929.

REMARKS:

PERIOD OF RECORD: 1996 to current year.

HIGHEST RECORDED WATER LEVEL: 218.99 ft below LSD Mar. 24, 1999.

LOWEST RECORDED WATER LEVEL: 291.57 ft below LSD Sept. 22, 2004.



STATION NAME 13S 15E 01DAD1 -- 421916114380801

LOCATION: Latitude 42°19'16", longitude 114°38'11" NAD83, in SE $\frac{1}{4}$ NE $\frac{1}{4}$ SE $\frac{1}{4}$ sec.01, T.13 S., R.15 E., principal Meridian.

AQUIFER: Artesian well in Idavada Volcanics.

CONSTRUCTION INFORMATION: Depth 2,255 ft, diameter 12 in, cased to 1,000 ft.

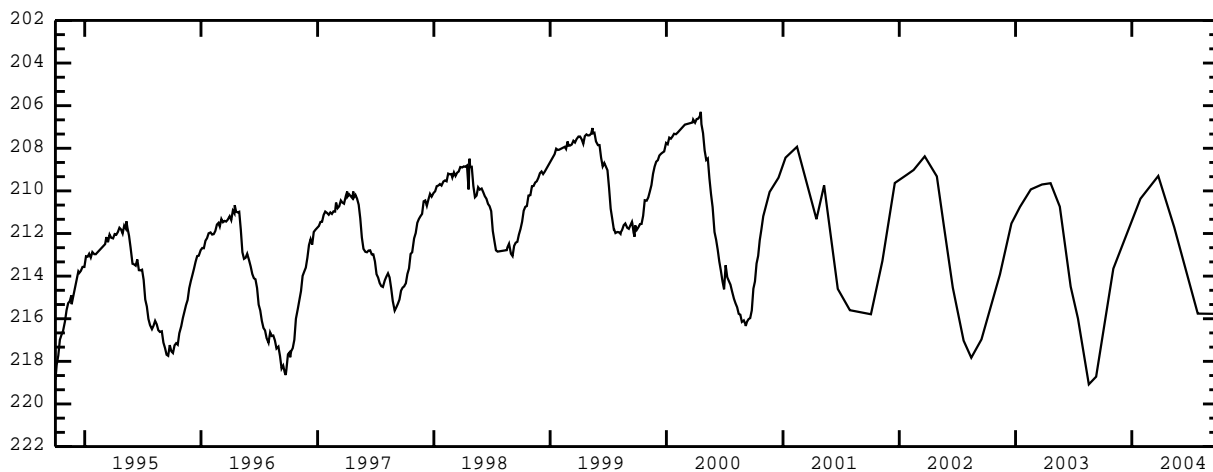
ELEVATION OF LAND SURFACE DATUM: About 4,569 ft above NGVD of 1929.

REMARKS: Recorder installed Apr. 20, 1988 to Oct. 31, 2000.

PERIOD OF RECORD: 1982 to current year.

HIGHEST RECORDED WATER LEVEL: 206.29 ft below LSD Apr. 18, 2000.

LOWEST RECORDED WATER LEVEL: 219.75 ft below LSD Sept. 15, 1994.



TWIN FALLS COUNTY--continued

STATION NAME 13S 16E 12DAA1 -- 421832114305601

LOCATION: Latitude 42°18'32", longitude 114°30'59" NAD83, in NE $\frac{1}{4}$ NE $\frac{1}{4}$ SE $\frac{1}{4}$ sec.12, T.13 S., R.16 E., principal Meridian.

AQUIFER: Artesian well in paleozoic carbonate rocks.

CONSTRUCTION INFORMATION: Depth 702 ft, diameter 16 in, cased to 302 ft.

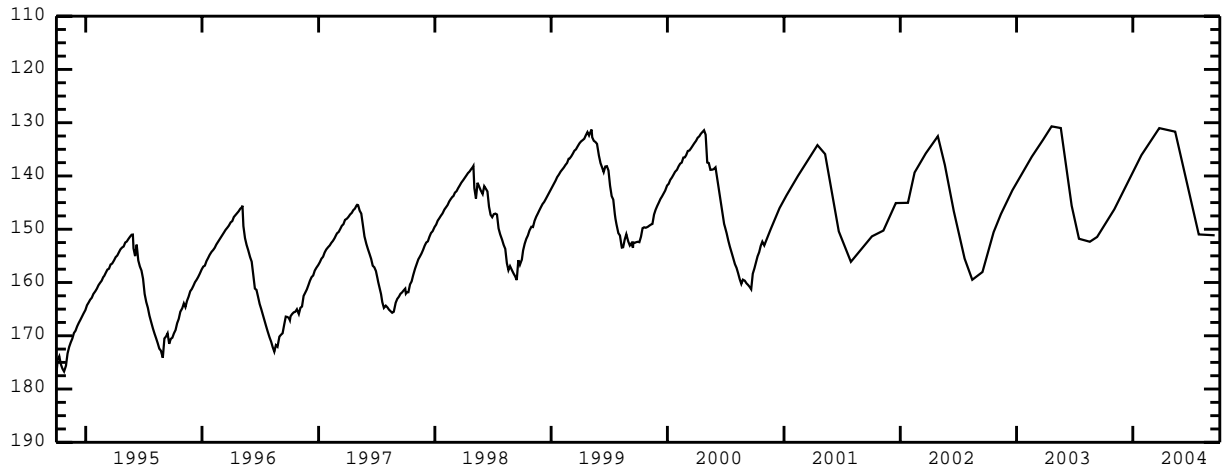
ELEVATION OF LAND SURFACE DATUM: About 4,742 ft above NGVD of 1929.

REMARKS: Recorder installed Apr. 19, 1988 to Oct. 31, 2000.

PERIOD OF RECORD: 1979, 1981, 1988 to current year.

HIGHEST RECORDED WATER LEVEL: 122.94 ft below LSD Mar. 28, 1979.

LOWEST RECORDED WATER LEVEL: 185.34 ft below LSD Oct. 06, 1992.



STATION NAME 14S 15E 16DDC1 -- 421206114414901

LOCATION: Latitude 42°12'06", longitude 114°41'52" NAD83, in SW $\frac{1}{4}$ SE $\frac{1}{4}$ SE $\frac{1}{4}$ sec.16, T.14 S., R.15 E., principal Meridian.

AQUIFER: Geothermal artesian well in Idavada Volcanics.

CONSTRUCTION INFORMATION: Depth 1,890 ft, diameter 8 in, cased to 960 ft.

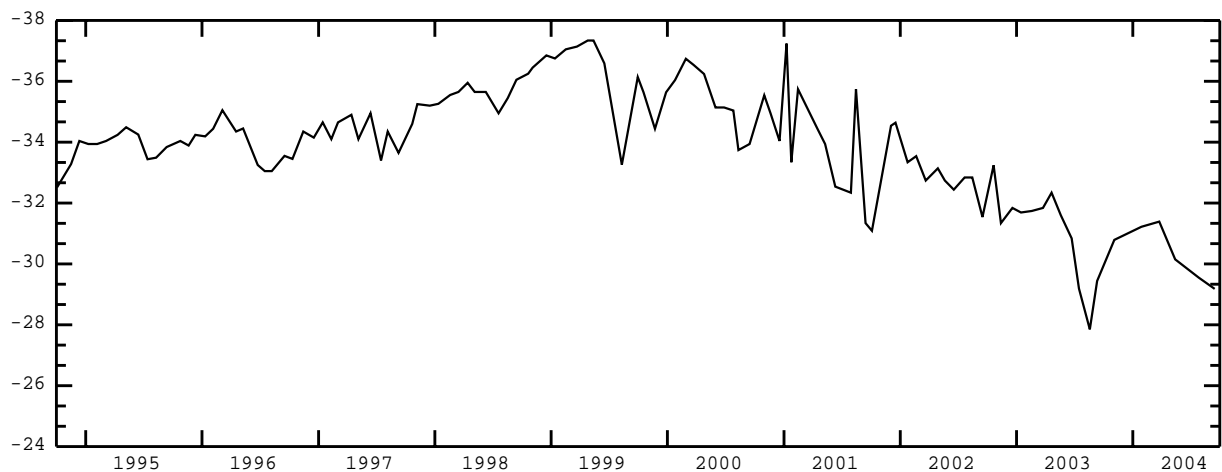
ELEVATION OF LAND SURFACE DATUM: About 4,938 ft above NGVD of 1929.

REMARKS:

PERIOD OF RECORD: 1980 to current year.

HIGHEST RECORDED WATER LEVEL: +43.74 ft above LSD Apr. 18, 1990.

LOWEST RECORDED WATER LEVEL: +27.85 ft above LSD Aug. 19, 2003.



TWIN FALLS COUNTY--continued

STATION NAME 14S 15E 28BAD2 -- 421100114421201

LOCATION: Latitude 42°11'00", longitude 114°42'15" NAD83, in SE $\frac{1}{4}$ NE $\frac{1}{4}$ NW $\frac{1}{4}$ sec.28, T.14 S., R.15 E., principal Meridian.

AQUIFER: Water-table well in Idavada Volcanics.

CONSTRUCTION INFORMATION: Depth 420.4 ft, diameter 6 in, cased to 341 ft, perforated 231-341 ft.

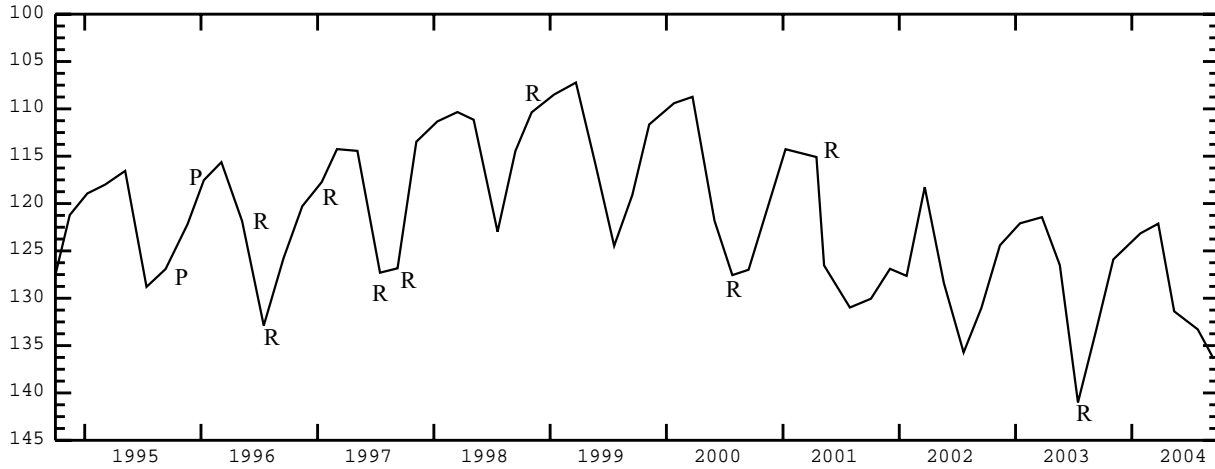
ELEVATION OF LAND SURFACE DATUM: 4,976.12 ft above NGVD of 1929.

REMARKS: Original well depth 455 ft prior to Aug. 11, 1971. Recorder installed Apr. 19, 1961 to Aug. 11, 1971.

PERIOD OF RECORD: 1960 to current year.

HIGHEST RECORDED WATER LEVEL: 90.76 ft below LSD Nov. 17, 1965.

LOWEST RECORDED WATER LEVEL: 135.72 ft below LSD July 22, 2002.



VALLEY COUNTY

STATION NAME 13N 04E 16BAD1 -- 442755115592201

LOCATION: Latitude 44°27'55", longitude 115°59'25" NAD83, in SE $\frac{1}{4}$ NE $\frac{1}{4}$ NW $\frac{1}{4}$ sec.16, T.13 N., R.04 E., principal Meridian.

AQUIFER: Water-table well in sand of quaternary age.

CONSTRUCTION INFORMATION: Depth 84 ft, diameter 6 in, cased to 67 ft.

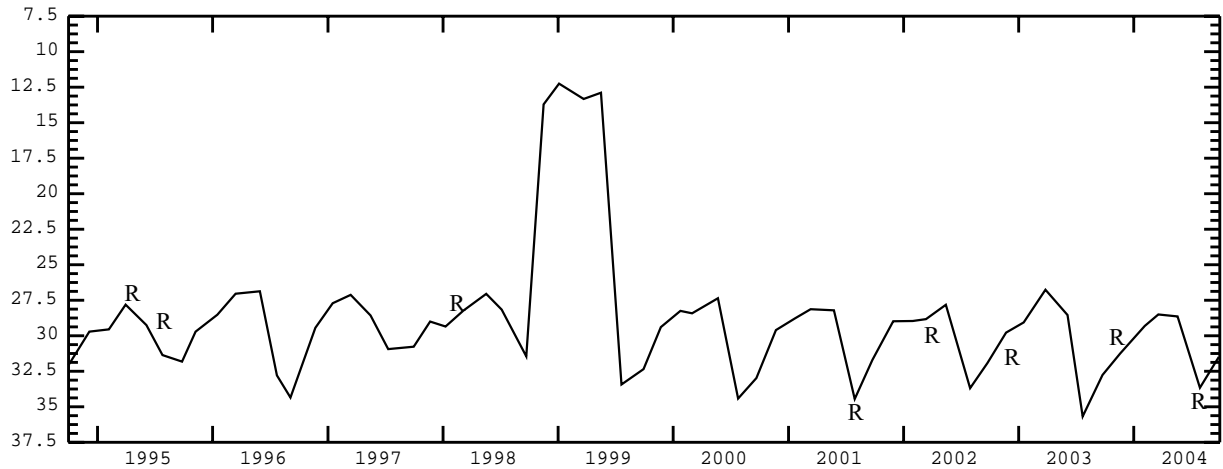
ELEVATION OF LAND SURFACE DATUM: About 4,770 ft above NGVD of 1929.

REMARKS:

PERIOD OF RECORD: 1967 to current year.

HIGHEST RECORDED WATER LEVEL: 12.25 ft below LSD Jan. 04, 1999.

LOWEST RECORDED WATER LEVEL: 35.68 ft below LSD July 23, 2003.



STATION NAME 16N 03E 14AAB1 -- 444351116030001

LOCATION: Latitude 44°44'36", longitude 116°03'20" NAD83, in NW $\frac{1}{4}$ NE $\frac{1}{4}$ NE $\frac{1}{4}$ sec.14, T.16 N., R.03 E., principal Meridian.

AQUIFER: Water-table well in outwash of pleistocene age.

CONSTRUCTION INFORMATION: Depth 110 ft, diameter 6 in, cased to 100 ft, perforated 80-100 ft.

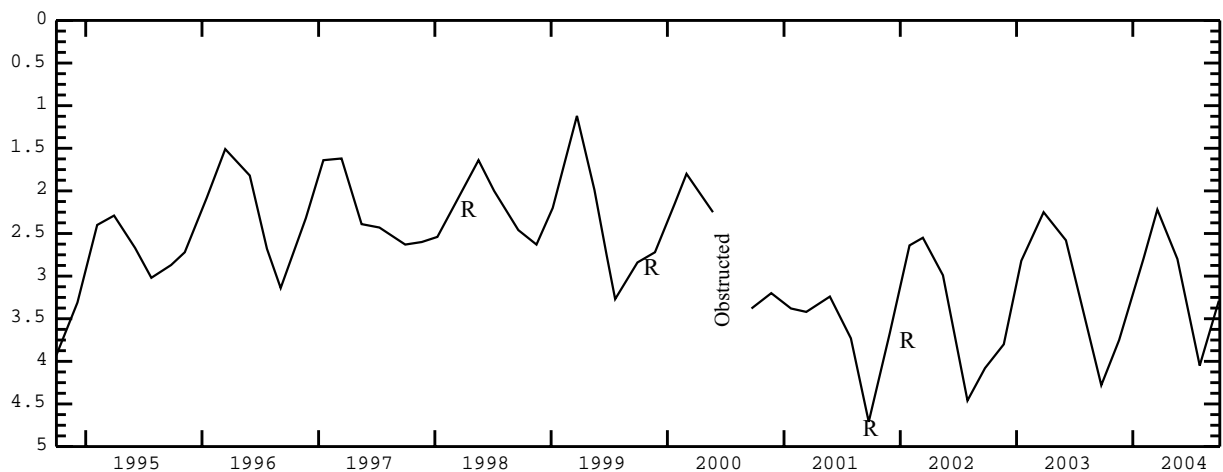
ELEVATION OF LAND SURFACE DATUM: About 4,865 ft above NGVD of 1929.

REMARKS:

PERIOD OF RECORD: 1967 to current year.

HIGHEST RECORDED WATER LEVEL: 1.12 ft below LSD Mar. 23, 1999.

LOWEST RECORDED WATER LEVEL: 4.46 ft below LSD July 31, 2002.



VALLEY COUNTY--continued

STATION NAME 18N 03E 36BCD1 -- 445120116022301

LOCATION: Latitude 44°51'18.0", longitude 116°02'27.5" NAD83, in SE $\frac{1}{4}$ SW $\frac{1}{4}$ NW $\frac{1}{4}$ sec.36, T.18 N., R.03 E., principal Meridian.

AQUIFER: Water-table well in outwash of pleistocene age.

CONSTRUCTION INFORMATION: Depth 177 ft, diameter 6 in, cased to 160 ft, perforated 140-160 ft.

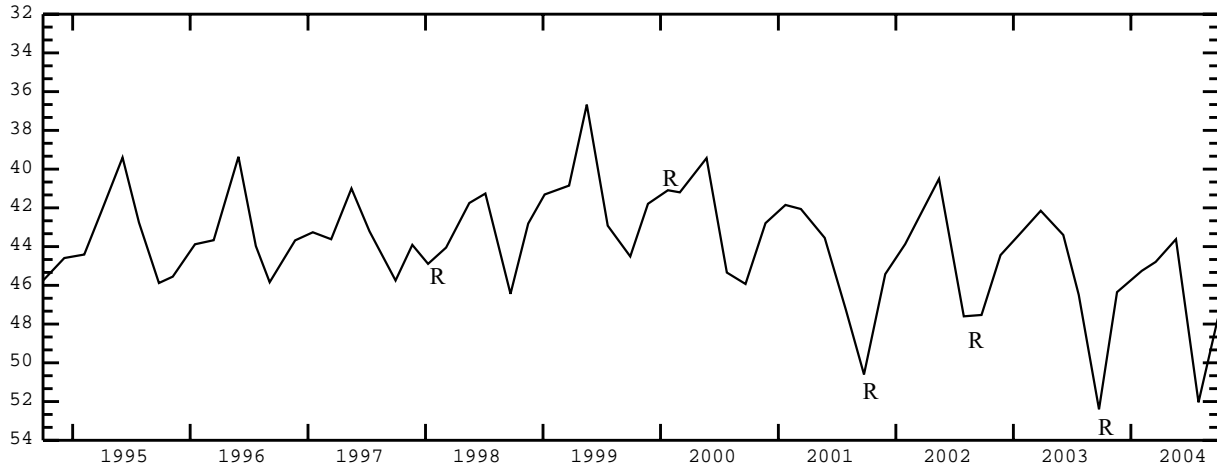
ELEVATION OF LAND SURFACE DATUM: About 5,120 ft above NGVD of 1929.

REMARKS: Formerly Station Name 18N 03E 36BC1, Site ID 445126116023601.

PERIOD OF RECORD: 1967 to current year.

HIGHEST RECORDED WATER LEVEL: 32.25 ft below LSD Sept. 19, 1974.

LOWEST RECORDED WATER LEVEL: 48.92 ft below LSD Sept. 11, 1990.



WASHINGTON COUNTY

STATION NAME 11N 06W 13DDA1 -- 441706116593501

LOCATION: Latitude 44°17'04.0", longitude 116°59'39.0" NAD83, in NE $\frac{1}{4}$ SE $\frac{1}{4}$ SE $\frac{1}{4}$ sec.13, T.11 N., R.06 W., principal Meridian.

AQUIFER: Water-table well in sediments of quaternary age.

CONSTRUCTION INFORMATION: Depth 60 ft, diameter 12 to 8 in, cased to 60 ft, perforated 50-58 ft.

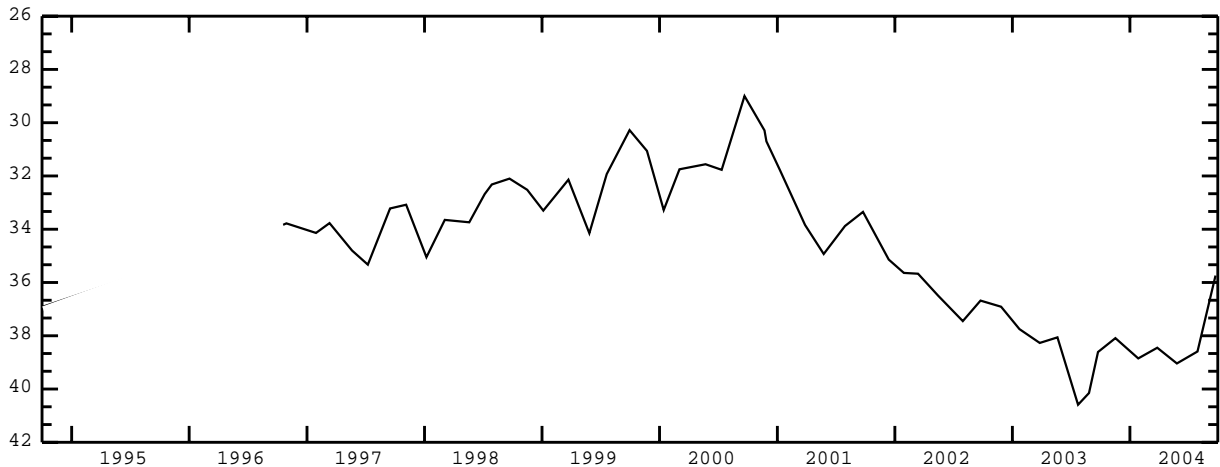
ELEVATION OF LAND SURFACE DATUM: About 2,200 ft above NGVD of 1929.

REMARKS:

PERIOD OF RECORD: 1994, 1996 to current year.

HIGHEST RECORDED WATER LEVEL: 29.00 ft below LSD Sept. 21, 2000.

LOWEST RECORDED WATER LEVEL: 40.59 ft below LSD July 24, 2003.



STATION NAME 13N 04W 14DAB1 -- 442750116464001

LOCATION: Latitude 44°27'50", longitude 116°46'44" NAD83, in NW $\frac{1}{4}$ NE $\frac{1}{4}$ SE $\frac{1}{4}$ sec.14, T.13 N., R.04 W., principal Meridian.

AQUIFER: Water-table well in unknown aquifer.

CONSTRUCTION INFORMATION: Depth 90 ft, diameter 10 to 6 in, casing information not available.

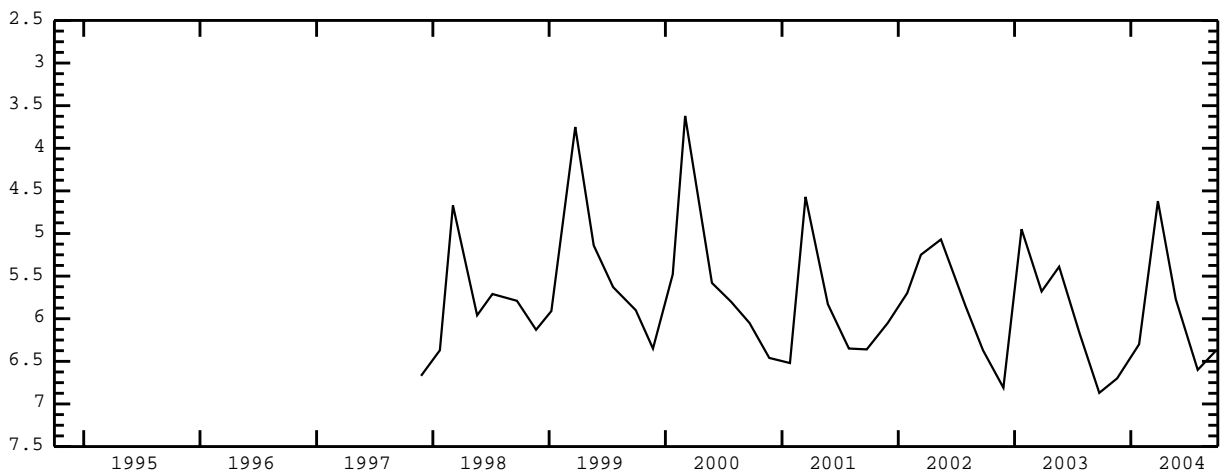
ELEVATION OF LAND SURFACE DATUM: About 2,660 ft above NGVD of 1929.

REMARKS:

PERIOD OF RECORD: 1974, 1997 to current year.

HIGHEST RECORDED WATER LEVEL: 3.62 ft below LSD Mar. 03, 2000.

LOWEST RECORDED WATER LEVEL: 6.87 ft below LSD Sept. 24, 2003.



WASHINGTON COUNTY--continued

STATION NAME 14N 02W 10BCA1 -- 444401116463001

LOCATION: Latitude 44°34'03", longitude 116°34'14" NAD83, in NE $\frac{1}{4}$ SW $\frac{1}{4}$ NW $\frac{1}{4}$ sec.10, T.14 N., R.02 W., principal Meridian.

AQUIFER: Artesian well in sediments of quaternary age.

CONSTRUCTION INFORMATION: Depth 128.9 ft, diameter 6 in, casing information not available.

ELEVATION OF LAND SURFACE DATUM: About 2,705 ft above NGVD of 1929.

REMARKS:

PERIOD OF RECORD: 1974 to current year.

HIGHEST RECORDED WATER LEVEL: 3.32 ft below LSD Mar. 14, 1984.

LOWEST RECORDED WATER LEVEL: 7.80 ft below LSD Sept. 21, 1994.

