

ADA COUNTY

STATION NAME 01N 02E 06BAA1 -- SITE ID 432732116155501

LOCATION: Latitude 43°27'32", longitude 116°15'58" NAD83, in NE $\frac{1}{4}$ NE $\frac{1}{4}$ NW $\frac{1}{4}$ sec.06, T.01 N., R.02 E., principal Meridian.

AQUIFER: Artesian well in sediments of quaternary age.

CONSTRUCTION INFORMATION: Depth 535 ft, diameter 36 to 16 in, cased to 510 ft, screened 448-510 ft.

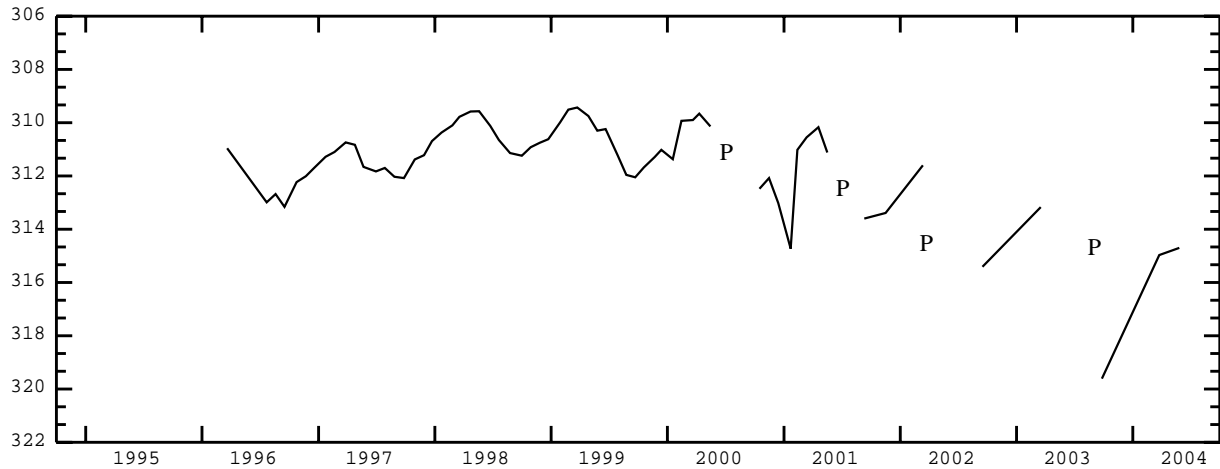
ELEVATION OF LAND SURFACE DATUM: About 2,910 ft above NGVD of 1929.

REMARKS:

PERIOD OF RECORD: 1996 to current year.

HIGHEST RECORDED WATER LEVEL: 309.51 ft below LSD Feb. 24, 1999.

LOWEST RECORDED WATER LEVEL: 319.61 ft below LSD Sept. 26, 2003.



STATION NAME 01S 04E 30AAC1 -- SITE ID 431839116010701

LOCATION: Latitude 43°18'39", longitude 116°01'10" NAD83, in SW $\frac{1}{4}$ NE $\frac{1}{4}$ NE $\frac{1}{4}$ sec.30, T.01 S., R.04 E., principal Meridian.

AQUIFER: Water-table well in sediments of quaternary age.

CONSTRUCTION INFORMATION: Depth 636.8 ft, diameter 12 in, cased to 550 ft.

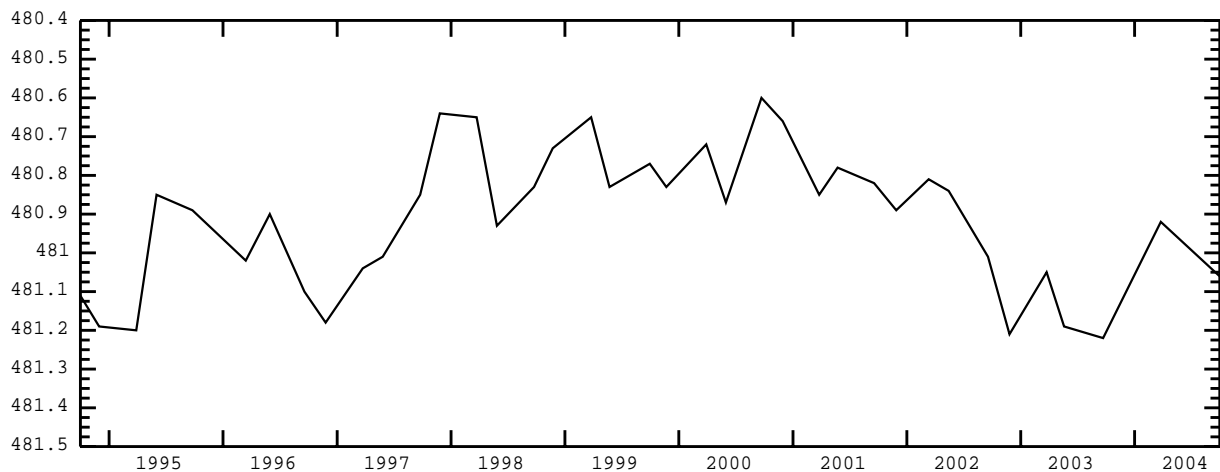
ELEVATION OF LAND SURFACE DATUM: About 3,150 ft above NGVD of 1929.

REMARKS: Original well depth 750 ft prior to May 24, 1967.

PERIOD OF RECORD: 1967 to current year.

HIGHEST RECORDED WATER LEVEL: 480.64 ft below LSD Nov. 26, 1997.

LOWEST RECORDED WATER LEVEL: 487.98 ft below LSD Oct. 15, 1967.



ADA COUNTY -- continued

STATION NAME 02N 01E 36BBB1 -- SITE ID 432851116173501

LOCATION: Latitude 43°28'25", longitude 116°17'38" NAD83, in NW¼NW¼NW¼ sec.36, T.02 N., R.01 E., principal Meridian.

AQUIFER: Water-table well in sediments of quaternary age.

CONSTRUCTION INFORMATION: Depth 305 ft, diameter 6 in, cased to 300 ft.

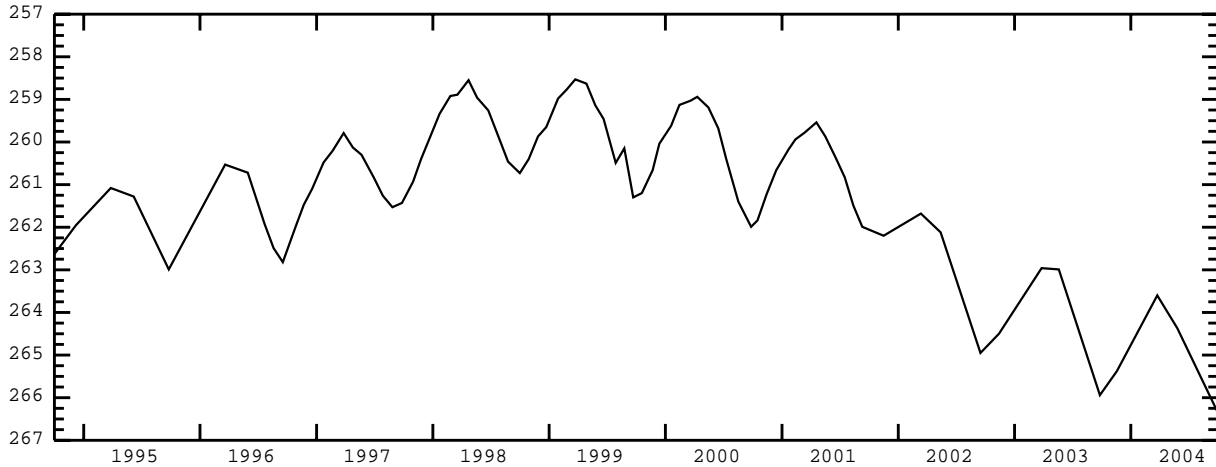
ELEVATION OF LAND SURFACE DATUM: About 2,867 ft above NGVD of 1929.

REMARKS:

PERIOD OF RECORD: 1969 to current year.

HIGHEST RECORDED WATER LEVEL: 249.83 ft below LSD Jan. 31, 1974.

LOWEST RECORDED WATER LEVEL: 266.30 ft below LSD Sept. 27, 2004.



STATION NAME 02N 01W 11ADA1 -- SITE ID 433143116245101

LOCATION: Latitude 43°31'43", longitude 116°24'54" NAD83, in NE¼SE¼NE¼ sec.11, T.02 N., R.01 W., principal Meridian.

AQUIFER: Artesian well in sediments of quaternary age.

CONSTRUCTION INFORMATION: Depth 190 ft, diameter 16 in, cased to 120 ft, perforated 60-116 ft.

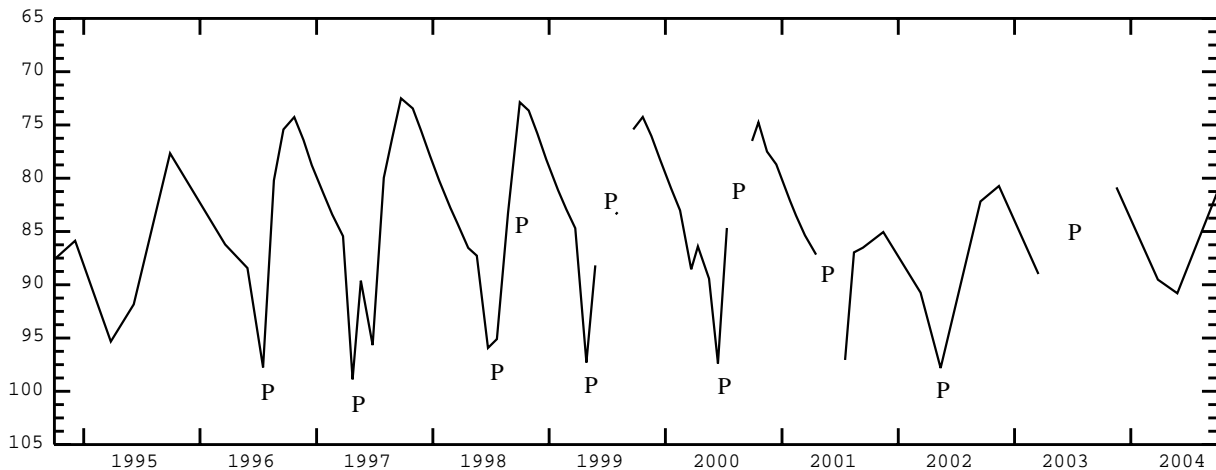
ELEVATION OF LAND SURFACE DATUM: About 2,685 ft above NGVD of 1929.

REMARKS:

PERIOD OF RECORD: 1966-1983, 1991 to current year.

HIGHEST RECORDED WATER LEVEL: 62.25 ft below LSD Sept. 28, 1982.

LOWEST RECORDED WATER LEVEL: 98.69 ft below LSD May 19, 1978.



ADA COUNTY -- continued

STATION NAME 02N 02E 04CAA1 -- SITE ID 433216116132201

LOCATION: Latitude 43°32'17", longitude 116°13'25" NAD83, in NE $\frac{1}{4}$ NE $\frac{1}{4}$ SW $\frac{1}{4}$ sec.04, T.02 N., R.02 E., principal Meridian.

AQUIFER: Water-table well in sediments of quaternary age.

CONSTRUCTION INFORMATION: Depth, diameter, and casing information not available.

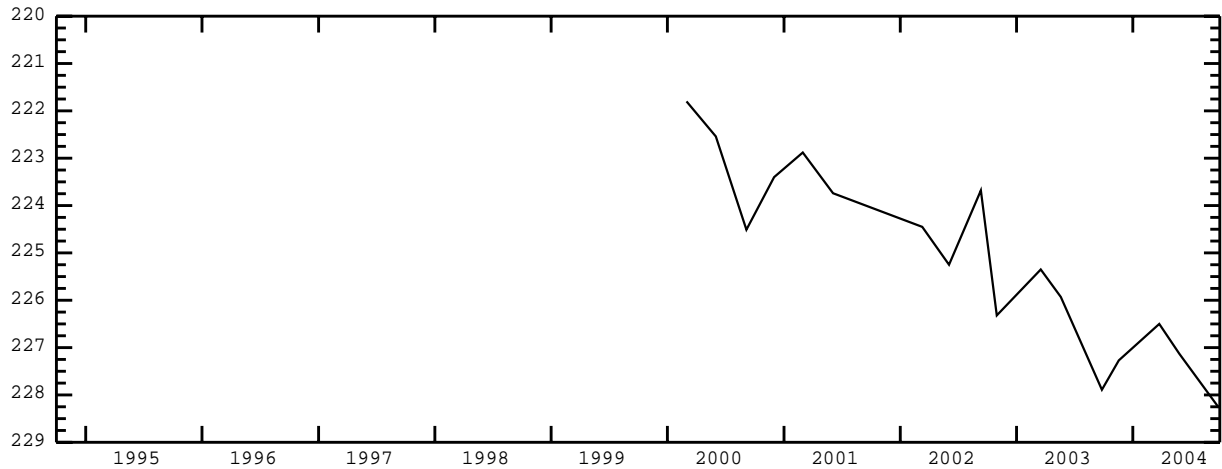
ELEVATION OF LAND SURFACE DATUM: About 2,890 ft above NGVD of 1929.

REMARKS:

PERIOD OF RECORD: 2000 to current year.

HIGHEST RECORDED WATER LEVEL: 221.80 ft below LSD Mar. 01, 2000.

LOWEST RECORDED WATER LEVEL: 228.27 ft below LSD Sept. 27, 2004.



STATION NAME 02N 02E 34CCD1 -- SITE ID 432732116123401

LOCATION: Latitude 43°27'32", longitude 116°12'37" NAD83, in SE $\frac{1}{4}$ SW $\frac{1}{4}$ SW $\frac{1}{4}$ sec.34, T.02 N., R.02 E., principal Meridian.

AQUIFER: Water-table well in sediments of quaternary age.

CONSTRUCTION INFORMATION: Depth 504 ft, diameter 8 in, cased to 504 ft, perforated 484-504 ft.

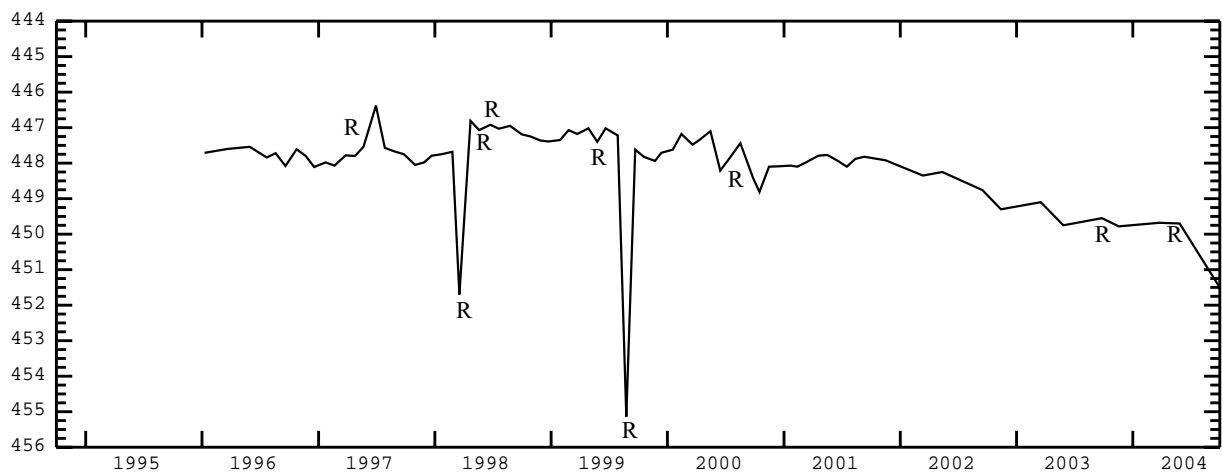
ELEVATION OF LAND SURFACE DATUM: About 3,045 ft above NGVD of 1929.

REMARKS:

PERIOD OF RECORD: 1976 to current year.

HIGHEST RECORDED WATER LEVEL: 442.14 ft below LSD May 06, 1976.

LOWEST RECORDED WATER LEVEL: 454.99 ft below LSD Aug. 25, 1999.



ADA COUNTY -- continued

STATION NAME 02N 03E 09BAA2 -- SITE ID 433150116061802

LOCATION: Latitude 43°31'50", longitude 116°06'21" NAD83, in NE $\frac{1}{4}$ NE $\frac{1}{4}$ NW $\frac{1}{4}$ sec.09, T.02 N., R.03 E., principal Meridian.

AQUIFER: Water-table well in sediments of quaternary age.

CONSTRUCTION INFORMATION: Depth 522 ft, diameter 9 to 6 in, cased to 519 ft, perforated 499-519 ft.

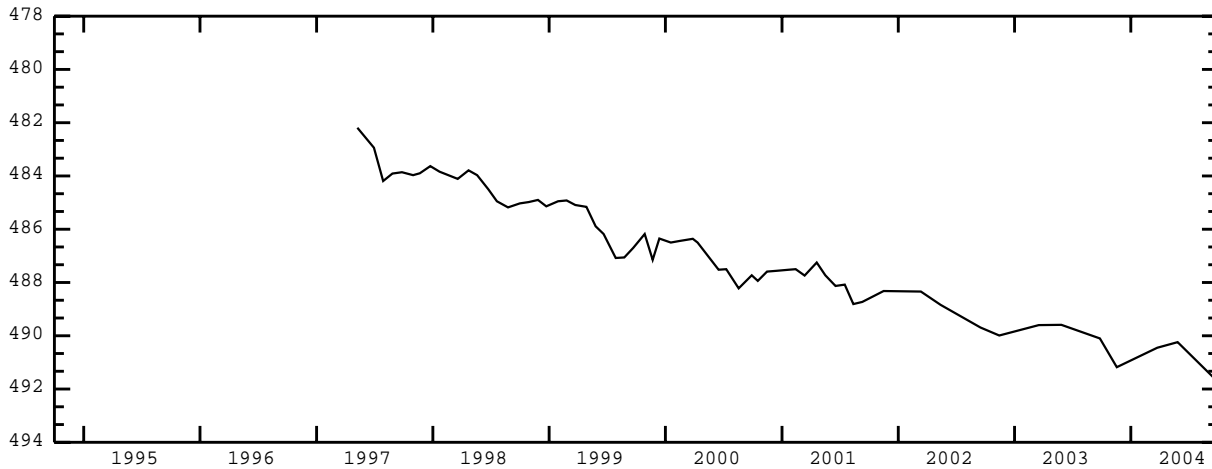
ELEVATION OF LAND SURFACE DATUM: About 3,140 ft above NGVD of 1929.

REMARKS:

PERIOD OF RECORD: 1997 to current year.

HIGHEST RECORDED WATER LEVEL: 482.19 ft below LSD May 09, 1997.

LOWEST RECORDED WATER LEVEL: 491.69 ft below LSD Sept. 27, 2004.



STATION NAME 03N 01E 01DAA2 -- SITE ID 433736116162802

LOCATION: Latitude 43°37'36", longitude 116°16'31" NAD83, in NE $\frac{1}{4}$ NE $\frac{1}{4}$ SE $\frac{1}{4}$ sec.01, T.03 N., R.01 E., principal Meridian.

AQUIFER: Artesian well in sediments of quaternary age.

CONSTRUCTION INFORMATION: Depth 420 ft, diameter 8 to 6 in, cased to 420 ft, screened 405-410 ft, 412-417 ft.

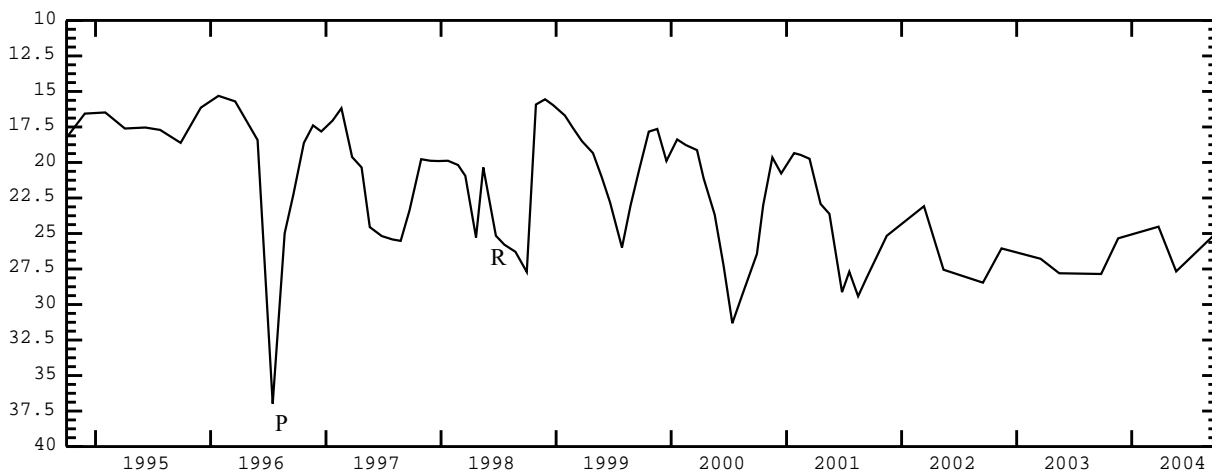
ELEVATION OF LAND SURFACE DATUM: About 2,690 ft above NGVD of 1929.

REMARKS:

PERIOD OF RECORD: 1992 to current year.

HIGHEST RECORDED WATER LEVEL: 14.16 ft below LSD Jan. 24, 1994.

LOWEST RECORDED WATER LEVEL: 35.43 ft below LSD June 24, 1993.



ADA COUNTY -- continued

STATION NAME 03N 01E 25BCB1 -- SITE ID 433417116172701

LOCATION: Latitude 43°34'17", longitude 116°17'30" NAD83, in NW $\frac{1}{4}$ SW $\frac{1}{4}$ NW $\frac{1}{4}$ sec.25, T.03 N., R.01 E., principal Meridian.

AQUIFER: Artesian well in sediments of quaternary age.

CONSTRUCTION INFORMATION: Depth 117 ft, diameter 8 in, cased to 109 ft, screened 103-109 ft.

ELEVATION OF LAND SURFACE DATUM: About 2,751 ft above NGVD of 1929.

REMARKS:

PERIOD OF RECORD: 1981, 1986-1988, 1991-1996, 1998-2000, 2003 to current year.

HIGHEST RECORDED WATER LEVEL: 24.71 ft below LSD Nov. 12, 1986.

LOWEST RECORDED WATER LEVEL: 53.60 ft below LSD May 15, 1993.



STATION NAME 03N 01E 36DDB1 -- SITE ID 433256116163301

LOCATION: Latitude 43°32'56", longitude 116°16'36" NAD83, in NW $\frac{1}{4}$ SE $\frac{1}{4}$ SE $\frac{1}{4}$ sec.36, T.03 N., R.01 E., principal Meridian.

AQUIFER: Artesian well in sediments of quaternary age.

CONSTRUCTION INFORMATION: Depth 152 ft, diameter 8 in, cased to 152 ft, screened 147-152 ft.

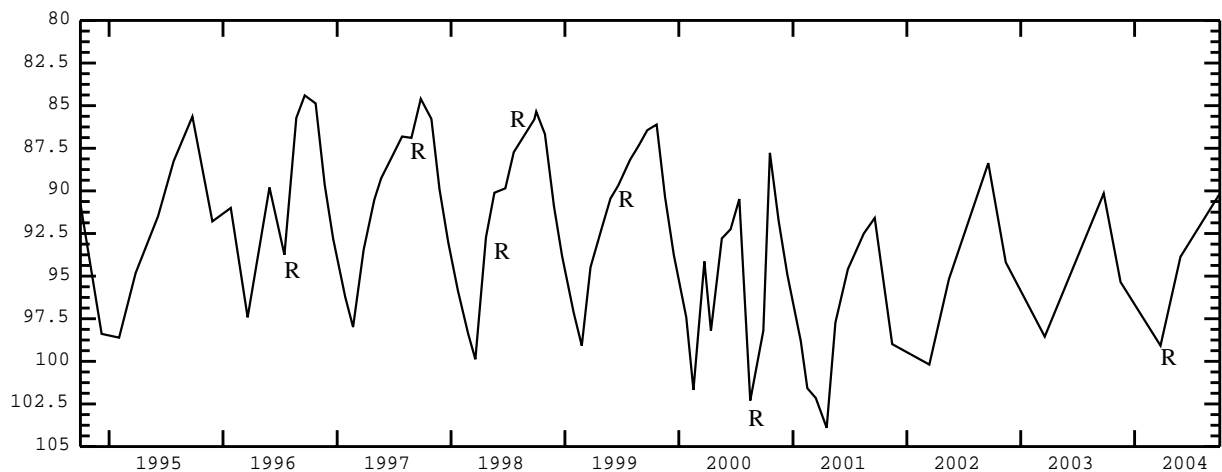
ELEVATION OF LAND SURFACE DATUM: About 2,810 ft above NGVD of 1929.

REMARKS:

PERIOD OF RECORD: 1989 to current year.

HIGHEST RECORDED WATER LEVEL: 84.40 ft below LSD Sept. 19, 1996.

LOWEST RECORDED WATER LEVEL: 105.04 ft below LSD Apr. 16, 1992.



ADA COUNTY -- continued

STATION NAME 03N 02E 11BABD1 -- SITE ID 433705116110601

LOCATION: Latitude 43°37'05", longitude 116°11'09" NAD83, in SE $\frac{1}{4}$ NW $\frac{1}{4}$ NE $\frac{1}{4}$ NW $\frac{1}{4}$ sec.11, T.03 N., R.02 E., principal Meridian.

AQUIFER: Geothermal artesian well in sediments of quaternary age.

CONSTRUCTION INFORMATION: Depth 1,222 ft, diameter 7 to 3 in, cased to 1,222 ft, perforated 781-802 ft, 1,012-1,054 ft, 1,059-1,080 ft, 1,117-1,138 ft, 1,201-1,222 ft.

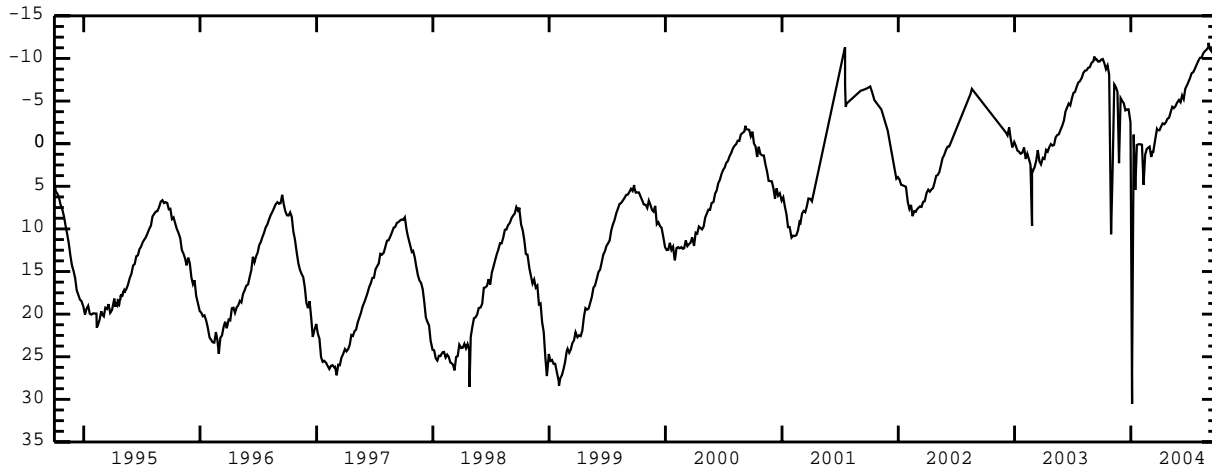
ELEVATION OF LAND SURFACE DATUM: 2,742.7 ft above NGVD of 1929.

REMARKS: Recorder installed Jan. 29, 1986.

PERIOD OF RECORD: 1986 to current year.

HIGHEST RECORDED WATER LEVEL: -11.21 ft above LSD July 17-18, 2001.

LOWEST RECORDED WATER LEVEL: 36.36 ft below LSD Feb. 13, 1989.



STATION NAME 03N 02E 21BCC1 -- SITE ID 433502116135201

LOCATION: Latitude 43°35'02", longitude 116°13'55" NAD83, in SW $\frac{1}{4}$ SW $\frac{1}{4}$ NW $\frac{1}{4}$ sec.21, T.03 N., R.02 E., principal Meridian.

AQUIFER: Artesian well in sediments of quaternary age.

CONSTRUCTION INFORMATION: Depth 58 ft, diameter 14 in, casing depth and perforated interval not available.

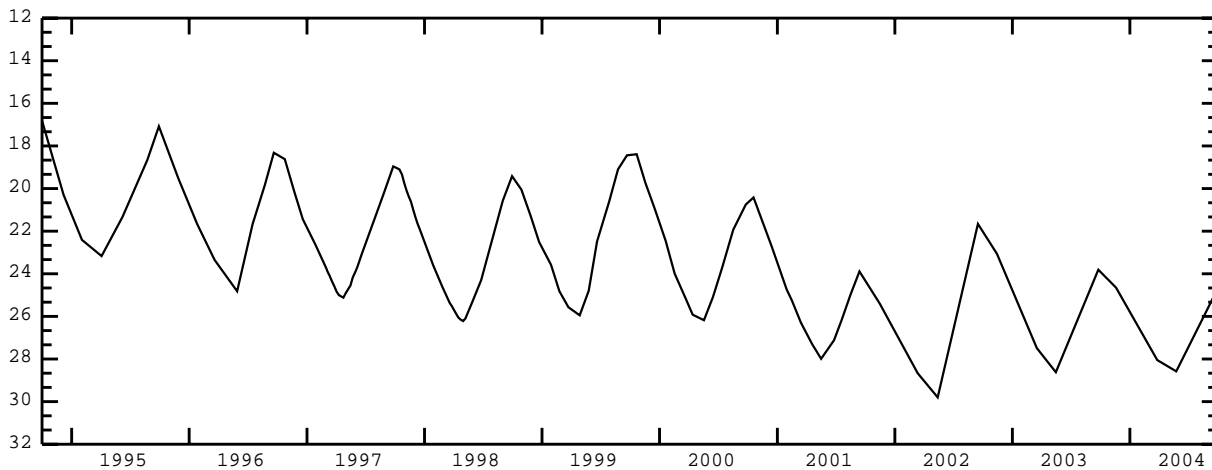
ELEVATION OF LAND SURFACE DATUM: 2,751.09 ft above NGVD of 1929.

REMARKS:

PERIOD OF RECORD: 1947 to current year.

HIGHEST RECORDED WATER LEVEL: 0.34 ft below LSD Aug. 18, 1955.

LOWEST RECORDED WATER LEVEL: 29.80 ft below LSD May 14, 2002.



ADA COUNTY -- continued

STATION NAME 03N 03E 30DDAA1 -- SITE ID 433351116380301

LOCATION: Latitude 43°33'51", longitude 116°08'06" NAD83, in NE $\frac{1}{4}$ NE $\frac{1}{4}$ SE $\frac{1}{4}$ SE $\frac{1}{4}$ sec.30, T.03 N., R.03 E., principal Meridian.

AQUIFER: Artesian well in sediments of quaternary age.

CONSTRUCTION INFORMATION: Depth 668 ft, diameter 8 in, cased to 246 ft.

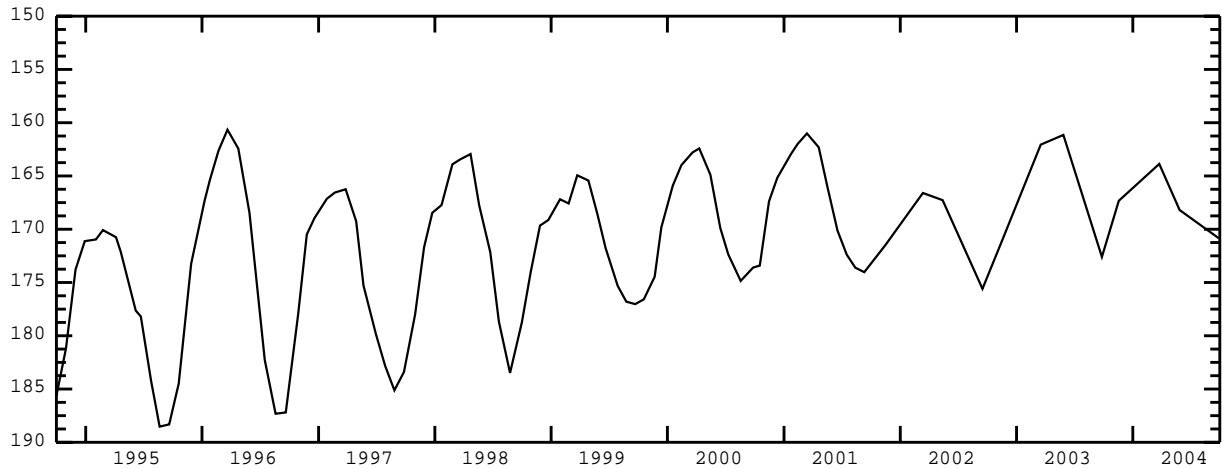
ELEVATION OF LAND SURFACE DATUM: About 2,800 ft above NGVD of 1929.

REMARKS: Recorder installed May 11, 1988 to Apr. 07, 1994.

PERIOD OF RECORD: 1988 to current year.

HIGHEST RECORDED WATER LEVEL: 143.37 ft below LSD Mar. 11, 1990.

LOWEST RECORDED WATER LEVEL: 188.53 ft below LSD Aug. 21, 1995



STATION NAME 04N 01E 10ACB3 -- SITE ID 434205116192501

LOCATION: Latitude 43°42'05", longitude 116°19'25" NAD83, in NW $\frac{1}{4}$ SW $\frac{1}{4}$ NE $\frac{1}{4}$ sec.10, T.04 N., R.01 E., principal Meridian.

AQUIFER: Artesian well in sediments of quaternary age.

CONSTRUCTION INFORMATION: Depth 160 ft, diameter 6 in, cased to 160 ft, screened 149-159 ft.

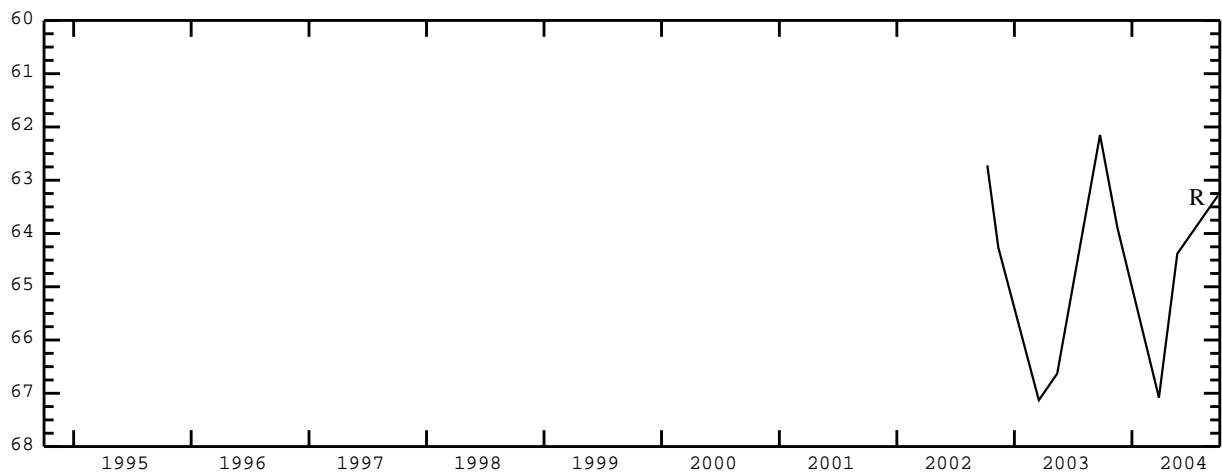
ELEVATION OF LAND SURFACE DATUM: About 2,636 ft above NGVD of 1929.

REMARKS:

PERIOD OF RECORD: 2002 to current year.

HIGHEST RECORDED WATER LEVEL: 62.15 ft below LSD Sept. 24, 2003.

LOWEST RECORDED WATER LEVEL: 67.13 ft below LSD Mar. 18, 2003.



ADA COUNTY -- continued

STATION NAME 04N 01E 11BBB1 -- SITE ID 434223116183901

LOCATION: Latitude 43°42'23", longitude 116°18'42" NAD83, in NW¹/₄NW¹/₄NW¹/₄ sec.11, T.04 N., R.01 E., principal Meridian.

AQUIFER: Artesian well in sediments of quaternary age.

CONSTRUCTION INFORMATION: Depth 203 ft, diameter 6 in, cased to 135 ft, perforated 120-130 ft.

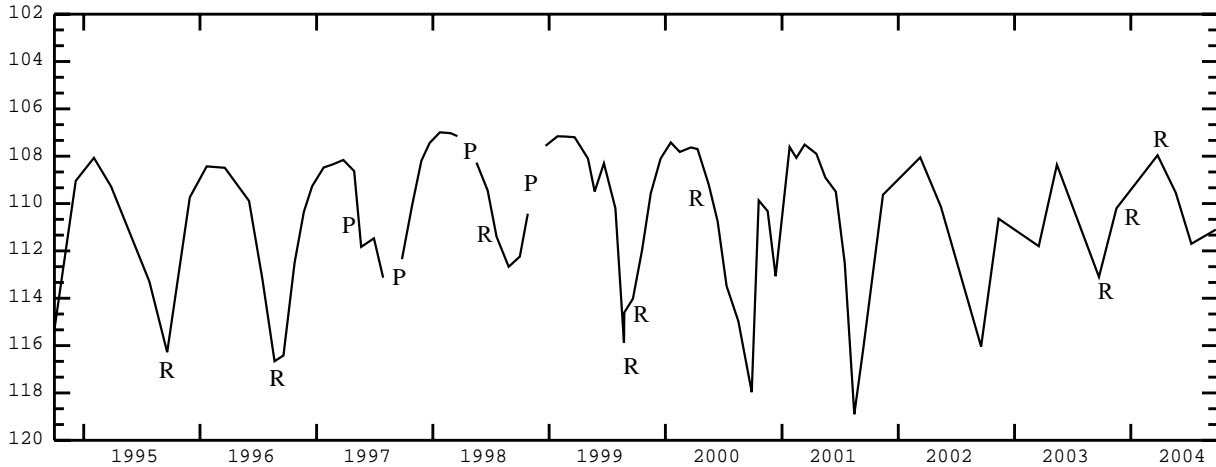
ELEVATION OF LAND SURFACE DATUM: About 2,690 ft above NGVD of 1929.

REMARKS:

PERIOD OF RECORD: 1969-1970, 1986, 1991, 1993 to current year.

HIGHEST RECORDED WATER LEVEL: 101.15 ft below LSD Oct. 14, 1986.

LOWEST RECORDED WATER LEVEL: 118.90 ft below LSD Aug. 16, 2001.



STATION NAME 04N 01E 35CCA1 -- SITE ID 433813116183201

LOCATION: Latitude 43°38'13", longitude 116°18'35" NAD83, in NE¹/₄SW¹/₄SW¹/₄ sec.35, T.04 N., R.01 E., principal Meridian.

AQUIFER: Artesian well in sediments of quaternary age.

CONSTRUCTION INFORMATION: Depth 108 ft, diameter 6 in, cased to 90 ft.

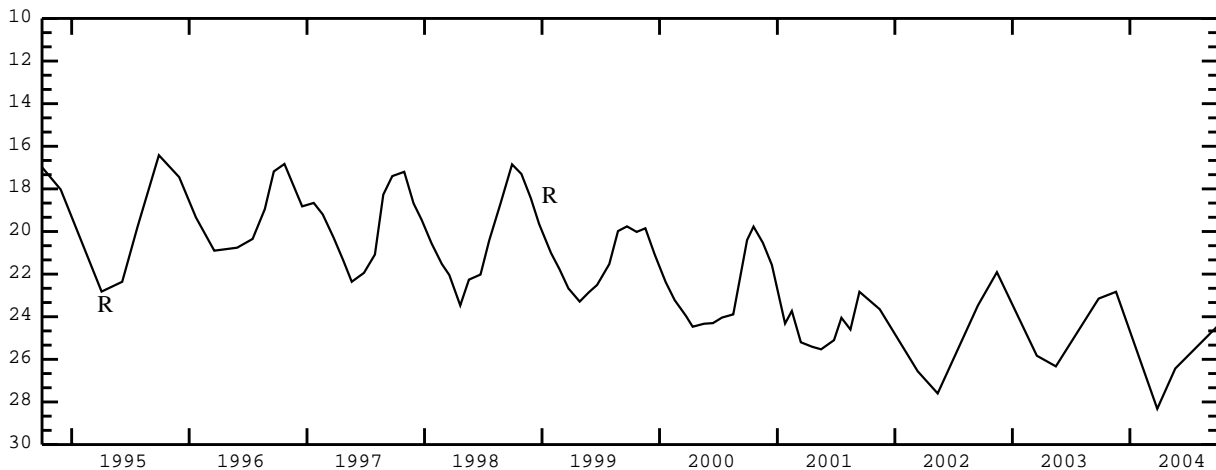
ELEVATION OF LAND SURFACE DATUM: About 2,660 ft above NGVD of 1929.

REMARKS:

PERIOD OF RECORD: 1986 to current year.

HIGHEST RECORDED WATER LEVEL: 8.27 ft below LSD Sept. 11, 1989.

LOWEST RECORDED WATER LEVEL: 27.60 ft below LSD May 14, 2002.



ADA COUNTY -- continued

STATION NAME 04N 01W 31AAA1 -- SITE ID 433852116293401

LOCATION: Latitude 43°38'56.5", longitude 116°29'37.0" NAD83, in NE $\frac{1}{4}$ NE $\frac{1}{4}$ NE $\frac{1}{4}$ sec.31, T.04 N., R.01WE., principal Meridian.

AQUIFER: Artesian well in sediments of quaternary age.

CONSTRUCTION INFORMATION: Depth 462 ft, diameter 6 in, cased to 455 ft.

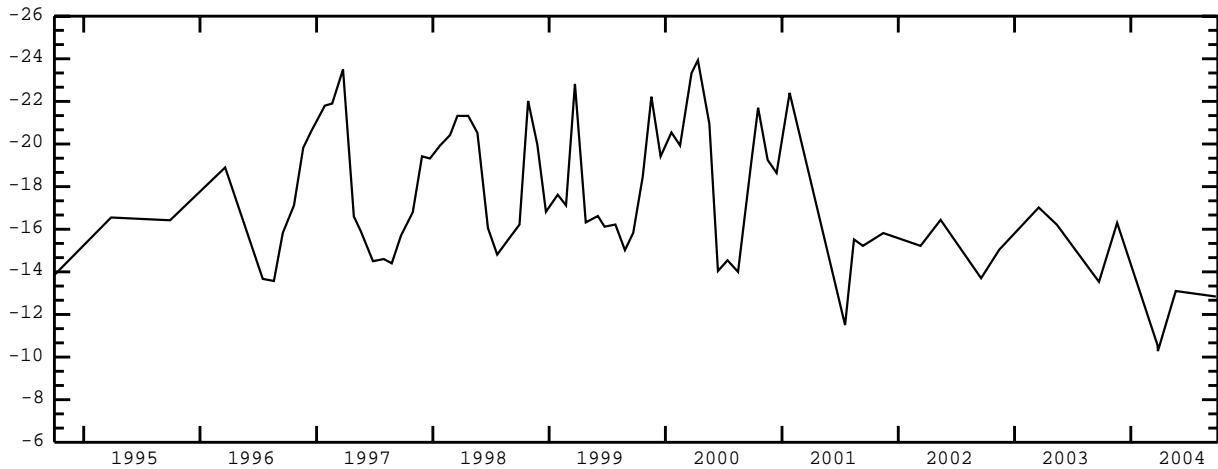
ELEVATION OF LAND SURFACE DATUM: About 2,508 ft above NGVD of 1929.

REMARKS:

PERIOD OF RECORD: 1967-1971, 1992 to current year.

HIGHEST RECORDED WATER LEVEL: -30.62 ft above LSD Dec. 04, 1968.

LOWEST RECORDED WATER LEVEL: -10.28 ft above LSD Mar. 26, 2004.



STATION NAME 04N 01W 35AAA1 -- SITE ID 433852116244801

LOCATION: Latitude 43°38'52", longitude 116°24'51" NAD83, in NE $\frac{1}{4}$ NE $\frac{1}{4}$ NE $\frac{1}{4}$ sec.35, T.04 N., R.01 W., principal Meridian.

AQUIFER: Artesian well in sediments of quaternary age.

CONSTRUCTION INFORMATION: Depth 32.2 ft, diameter 24 in, casing information not available.

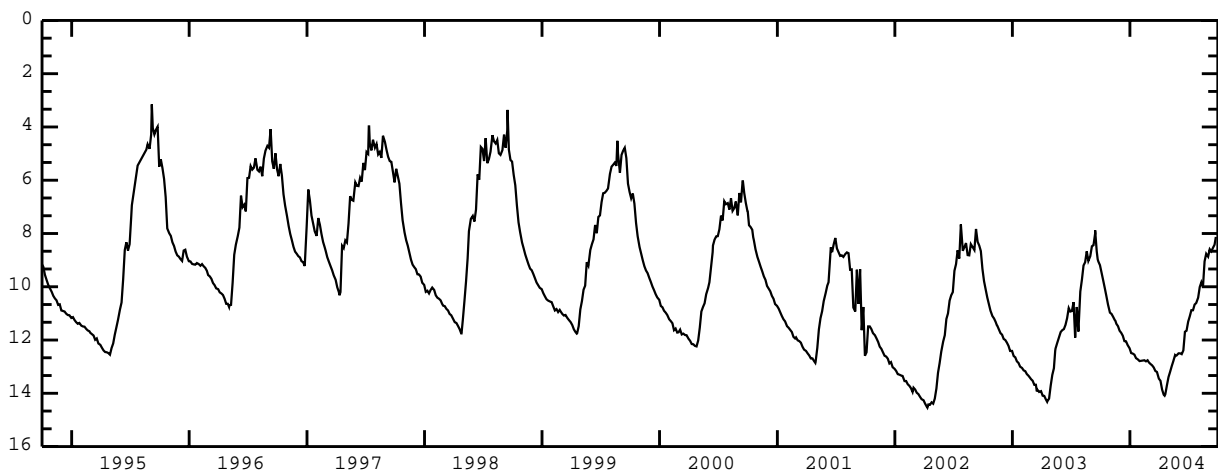
ELEVATION OF LAND SURFACE DATUM: 2,570.60 ft above NGVD of 1929.

REMARKS: Original depth 44 ft prior to July 24, 1973. Recorder installed May 15, 1953.

PERIOD OF RECORD: 1933 to current year.

HIGHEST RECORDED WATER LEVEL: 1.73 ft below LSD July 10, 1974.

LOWEST RECORDED WATER LEVEL: 14.54 ft below LSD Apr. 12, 2002.



ADA COUNTY -- continued

STATION NAME 05N 01E 34DBB1 -- SITE ID 434341116192001

LOCATION: Latitude 43°43'41", longitude 116°19'23" NAD83, in NW $\frac{1}{4}$ NW $\frac{1}{4}$ SE $\frac{1}{4}$ sec.34, T.05 N., R.01 E., principal Meridian.

AQUIFER: Artesian well in sediments of quaternary age.

CONSTRUCTION INFORMATION: Depth 175 ft, diameter 14 in, cased to 175 ft.

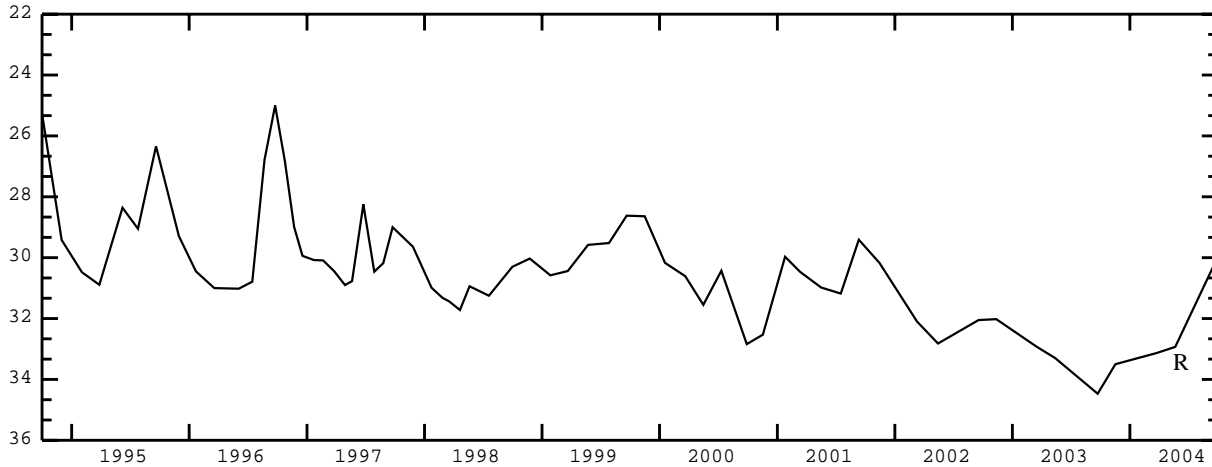
ELEVATION OF LAND SURFACE DATUM: About 2,680 ft above NGVD of 1929.

REMARKS:

PERIOD OF RECORD: 1966 to current year.

HIGHEST RECORDED WATER LEVEL: 23.33 ft below LSD Sept. 25, 1984.

LOWEST RECORDED WATER LEVEL: 34.47 ft below LSD Sept. 23, 2003.



STATION NAME 05N 01W 36ABB1 -- SITE ID 434406116240801

LOCATION: Latitude 43°44'06", longitude 116°24'11" NAD83, in NW $\frac{1}{4}$ NW $\frac{1}{4}$ NE $\frac{1}{4}$ sec.36, T.05 N., R.01 W., principal Meridian.

AQUIFER: Artesian well in sediments of quaternary age.

CONSTRUCTION INFORMATION: Depth 105 ft, diameter 6 in, cased to 105 ft.

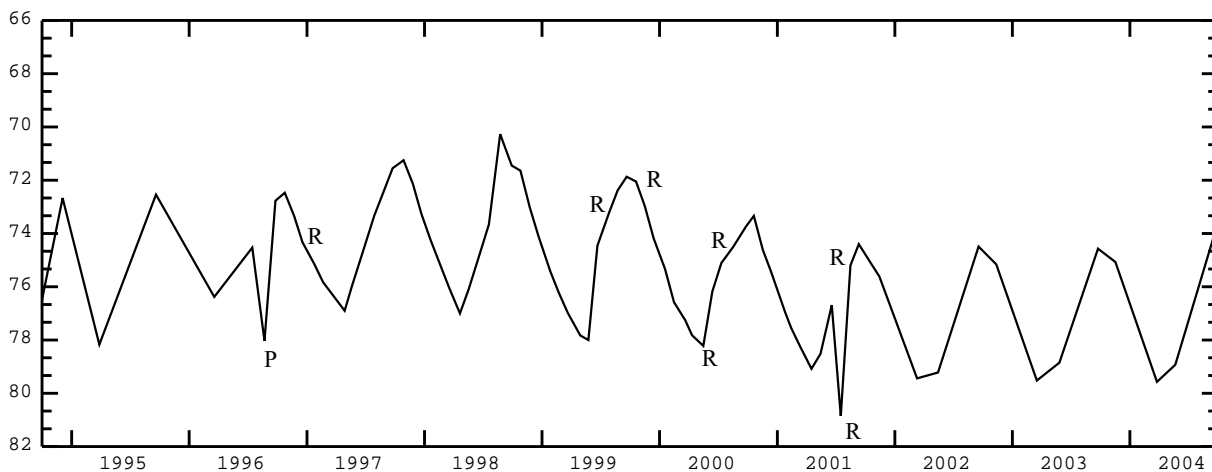
ELEVATION OF LAND SURFACE DATUM: About 2,618 ft above NGVD of 1929.

REMARKS:

PERIOD OF RECORD: 1969 to current year.

HIGHEST RECORDED WATER LEVEL: 68.84 ft below LSD Sept. 16, 1986.

LOWEST RECORDED WATER LEVEL: 79.52 ft below LSD Mar. 18, 2003.



ADAMS COUNTY

STATION NAME 15N 01W 22BAD1 -- SITE ID 443736116263701

LOCATION: Latitude 44°37'36", longitude 116°26'41" NAD83, in SE $\frac{1}{4}$ NE $\frac{1}{4}$ NW $\frac{1}{4}$ sec.22, T.15 N., R.01 W., principal Meridian.

AQUIFER: Water-table well in sediments of tertiary age.

CONSTRUCTION INFORMATION: Depth 175 ft, diameter 8 in, cased to 84 ft.

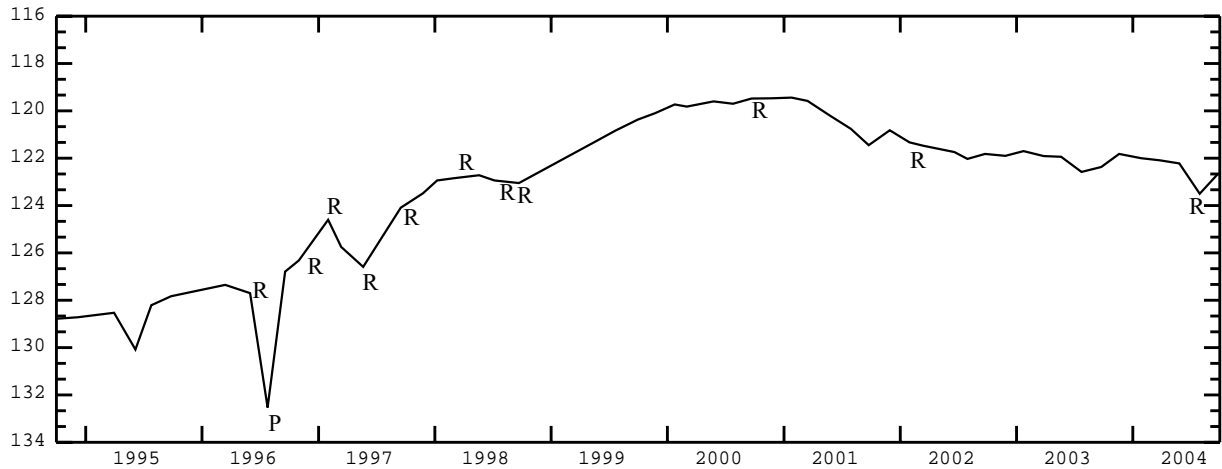
ELEVATION OF LAND SURFACE DATUM: About 3,260 ft above NGVD of 1929.

REMARKS:

PERIOD OF RECORD: 1975 to current year.

HIGHEST RECORDED WATER LEVEL: 112.61 ft below LSD Apr. 17, 1975.

LOWEST RECORDED WATER LEVEL: 130.08 ft below LSD June 06, 1995.



STATION NAME 16N 01W 03DDD2 -- SITE ID 444447116255701

LOCATION: Latitude 44°44'47", longitude 116°26'01" NAD83, in SE $\frac{1}{4}$ SE $\frac{1}{4}$ SE $\frac{1}{4}$ sec.03, T.16 N., R.01 W., principal Meridian.

AQUIFER: Water-table well in semi consolidated gravel of quaternary age.

CONSTRUCTION INFORMATION: Depth 78.6 ft, diameter 12 in, cased to 7 ft, perforated 2-6 ft.

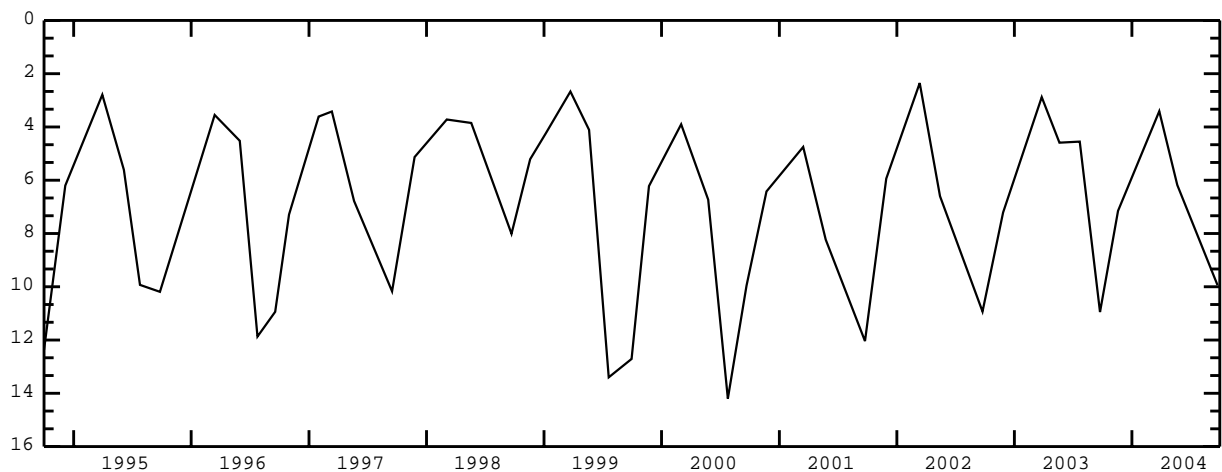
ELEVATION OF LAND SURFACE DATUM: About 2,985 ft above NGVD of 1929.

REMARKS:

PERIOD OF RECORD: 1961 to current year.

HIGHEST RECORDED WATER LEVEL: 0.25 ft below LSD Mar. 06, 1979.

LOWEST RECORDED WATER LEVEL: 17.80 ft below LSD July 16, 1985.



ADAMS COUNTY -- continued

STATION NAME 16N 01W 22BAA1 -- SITE ID 444256116263401

LOCATION: Latitude 44°42'56", longitude 116°26'38" NAD83, in NE¹/₄NE¹/₄NW¹/₄ sec.22, T.16 N., R.01 W., principal Meridian.

AQUIFER: Water-table well in Columbia River Group.

CONSTRUCTION INFORMATION: Depth 390 ft, diameter 10 in, cased to 28 ft.

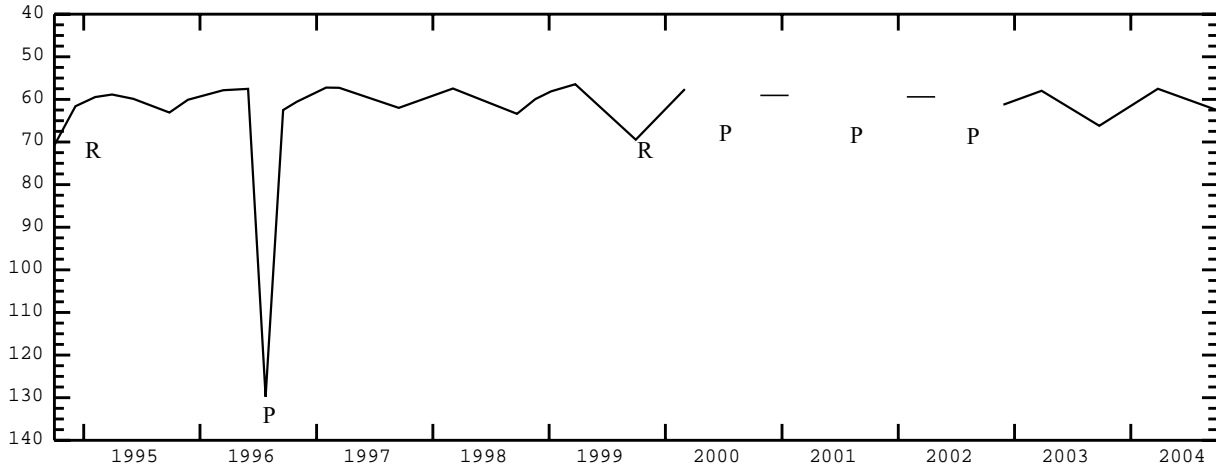
ELEVATION OF LAND SURFACE DATUM: About 2,950 ft above NGVD of 1929.

REMARKS:

PERIOD OF RECORD: 1974 to current year.

HIGHEST RECORDED WATER LEVEL: 56.33 ft below LSD Apr. 30, 1976.

LOWEST RECORDED WATER LEVEL: 66.20 ft below LSD Sept. 24, 2003.



STATION NAME 17N 01W 15AAC1 -- SITE ID 444854116262301

LOCATION: Latitude 44°48'54", longitude 116°26'27" NAD83, in SW¹/₄NE¹/₄NE¹/₄ sec.15, T.17 N., R.01 W., principal Meridian.

AQUIFER: Water-table well in sediments of tertiary age.

CONSTRUCTION INFORMATION: Depth 131 ft, diameter 6 in, cased to 109 ft.

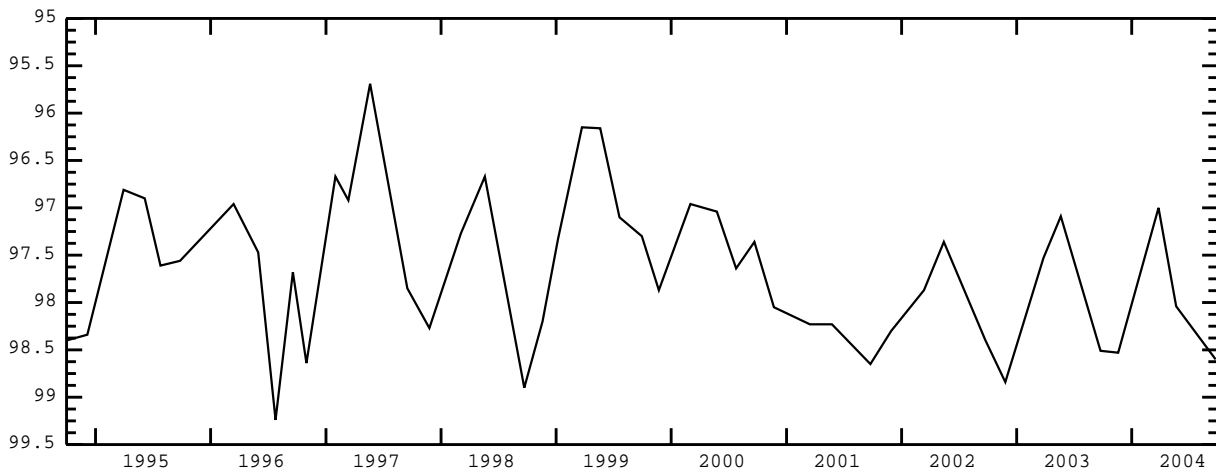
ELEVATION OF LAND SURFACE DATUM: About 3,115 ft above NGVD of 1929.

REMARKS:

PERIOD OF RECORD: 1974 to current year.

HIGHEST RECORDED WATER LEVEL: 95.07 ft below LSD May 15, 1974.

LOWEST RECORDED WATER LEVEL: 100.33 ft below LSD Dec. 06, 1978.



BANNOCK COUNTY

STATION NAME 05S 34E 20CBB2 -- SITE ID 425816112305102

LOCATION: Latitude 42°58'16", longitude 112°30'54" NAD83, in NW¹/₄NW¹/₄SW¹/₄ sec.20, T.05 S., R.34 E., principal Meridian.

AQUIFER: Water-table well in sand of quaternary age.

CONSTRUCTION INFORMATION: Depth 154.7 ft, diameter 6 in, cased to 154.7 ft.

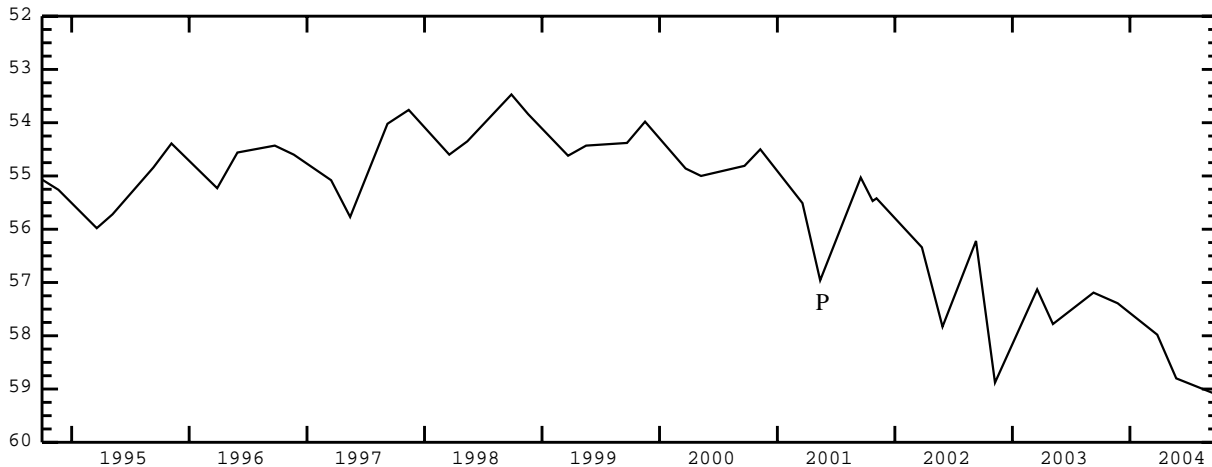
ELEVATION OF LAND SURFACE DATUM: About 4,455 ft above NGVD of 1929.

REMARKS: Formerly Site ID 425818112305202.

PERIOD OF RECORD: 1964 to current year.

HIGHEST RECORDED WATER LEVEL: 50.01 ft below LSD Sept. 24, 1973.

LOWEST RECORDED WATER LEVEL: 59.08 ft below LSD Sept. 17, 2004.



STATION NAME 06S 34E 09BCB1 -- SITE ID 425456112294001

LOCATION: Latitude 42°54'53", longitude 112°29'43" NAD83, in NW¹/₄SW¹/₄NW¹/₄ sec.09, T.06 S., R.34 E., principal Meridian.

AQUIFER: Water-table well in alluvium of quaternary age.

CONSTRUCTION INFORMATION: Depth 118 ft, diameter 8 in, cased to 118 ft.

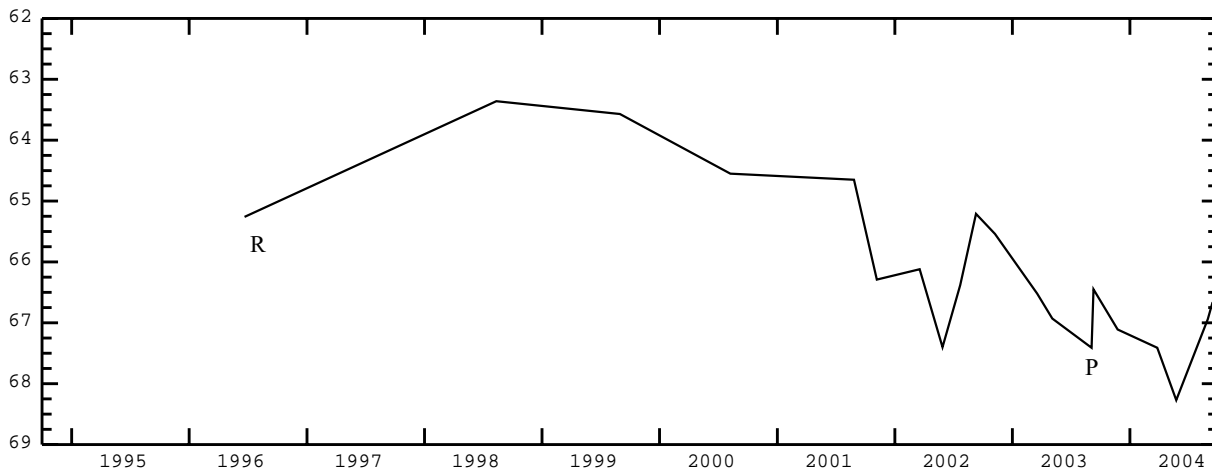
ELEVATION OF LAND SURFACE DATUM: About 4,462 ft above NGVD of 1929.

REMARKS:

PERIOD OF RECORD: 1985, 1992, 1996, 1998 to current year.

HIGHEST RECORDED WATER LEVEL: 61.91 ft below LSD May 10, 1985.

LOWEST RECORDED WATER LEVEL: 68.27 ft below LSD May 24, 2004.



BANNOCK COUNTY -- continued

STATION NAME 07S 35E 07DCB1 -- SITE ID 424909112243201

LOCATION: Latitude 42°49'09", longitude 112°24'35" NAD83, in NW $\frac{1}{4}$ SW $\frac{1}{4}$ SE $\frac{1}{4}$ sec.07, T.07 S., R.35 E., principal Meridian.

AQUIFER: Water-table well in alluvium of quaternary age.

CONSTRUCTION INFORMATION: Depth 83 ft, diameter 6 in, cased to 67 ft, screened 57-67 ft.

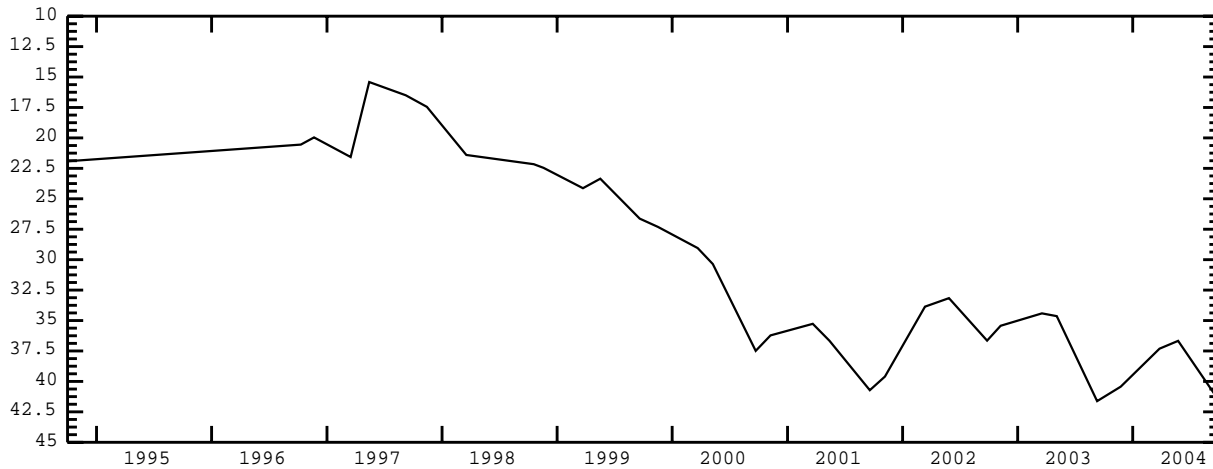
ELEVATION OF LAND SURFACE DATUM: 4,466.40 ft above NGVD of 1929.

REMARKS:

PERIOD OF RECORD: 1993, 1996 to current year.

HIGHEST RECORDED WATER LEVEL: 15.41 ft below LSD May 15, 1997.

LOWEST RECORDED WATER LEVEL: 41.62 ft below LSD Sept. 10, 2003.



STATION NAME 10S 36E 08DDD1 -- SITE ID 423347112161001

LOCATION: Latitude 42°33'47", longitude 112°16'13" NAD83, in SE $\frac{1}{4}$ SE $\frac{1}{4}$ SE $\frac{1}{4}$ sec.08, T.10 S., R.36 E., principal Meridian.

AQUIFER: Water-table well in Salt Lake Formation.

CONSTRUCTION INFORMATION: Depth 216 ft, diameter 16 in, cased to 216 ft, perforated 115-120 ft, 128-132 ft, 138-140 ft, 170-212 ft.

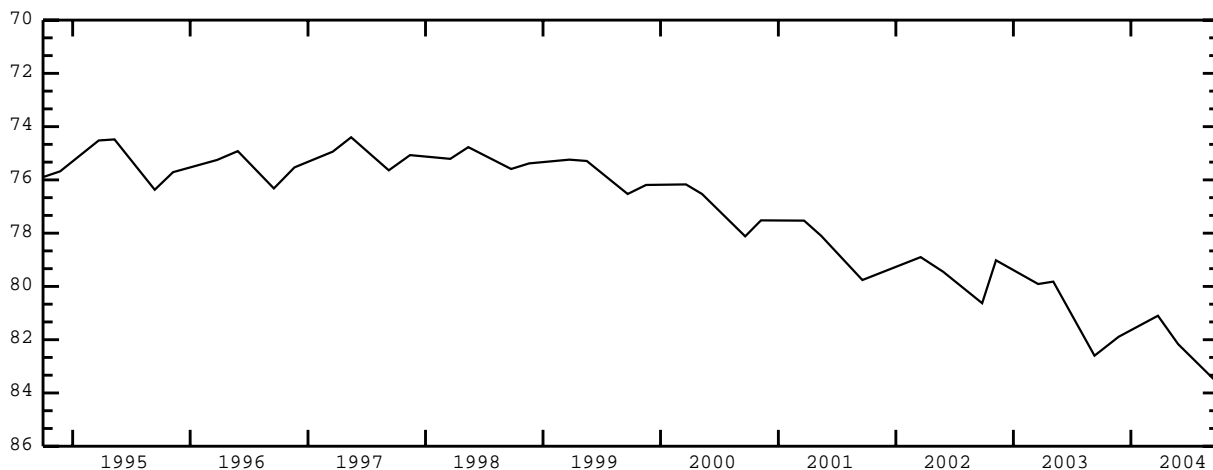
ELEVATION OF LAND SURFACE DATUM: About 5,020 ft above NGVD of 1929.

REMARKS:

PERIOD OF RECORD: 1968 to current year.

HIGHEST RECORDED WATER LEVEL: 58.53 ft below LSD July 01, 1986.

LOWEST RECORDED WATER LEVEL: 83.48 ft below LSD Sept. 14, 2004.



BANNOCK COUNTY -- continued

STATION NAME 11S 37E 16BBB1 -- SITE ID 422821112085701

LOCATION: Latitude 42°28'21", longitude 112°09'00" NAD83, in NW¹/₄NW¹/₄NW¹/₄ sec.16, T.11 S., R.37 E., principal Meridian.

AQUIFER: Water-table well in alluvium of quaternary age.

CONSTRUCTION INFORMATION: Depth 64.6 ft, diameter 16 in, casing information not available.

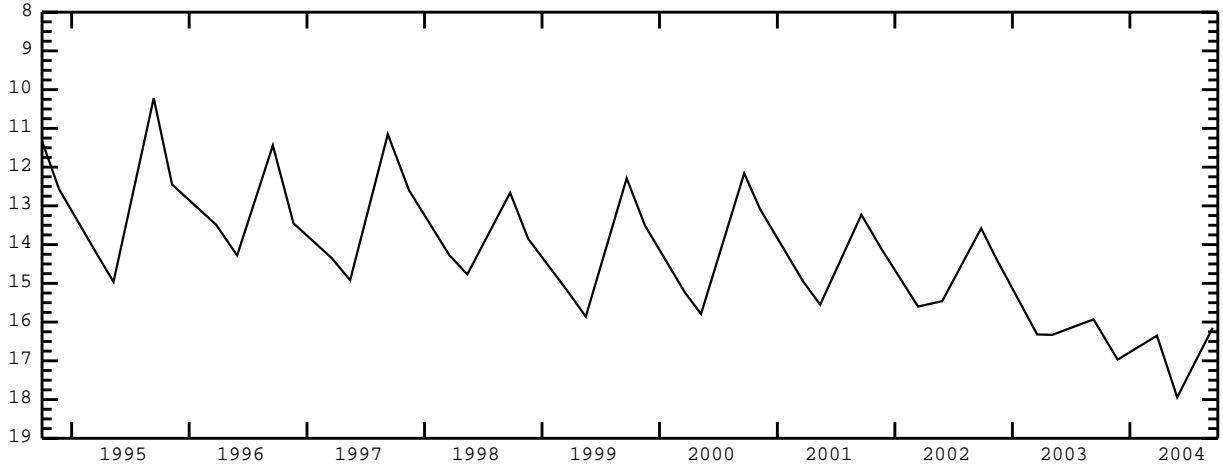
ELEVATION OF LAND SURFACE DATUM: 4,466.40 ft above NGVD of 1929.

REMARKS:

PERIOD OF RECORD: 1968 to current year.

HIGHEST RECORDED WATER LEVEL: 8.85 ft below LSD Sept. 21, 1987.

LOWEST RECORDED WATER LEVEL: 18.87 ft below LSD Jan. 25, 1993.



BEAR LAKE COUNTY

STATION NAME 13S 43E 35CCD1 -- SITE ID 421433111240401

LOCATION: Latitude 42°14'33", longitude 111°24'07" NAD83, in SE¹/₄SW¹/₄SW¹/₄ sec.35, T.13 S., R.43 E., principal Meridian.

AQUIFER: Water-table well in Salt Lake Formation.

CONSTRUCTION INFORMATION: Depth 500 ft, diameter 8 in, casing information not available.

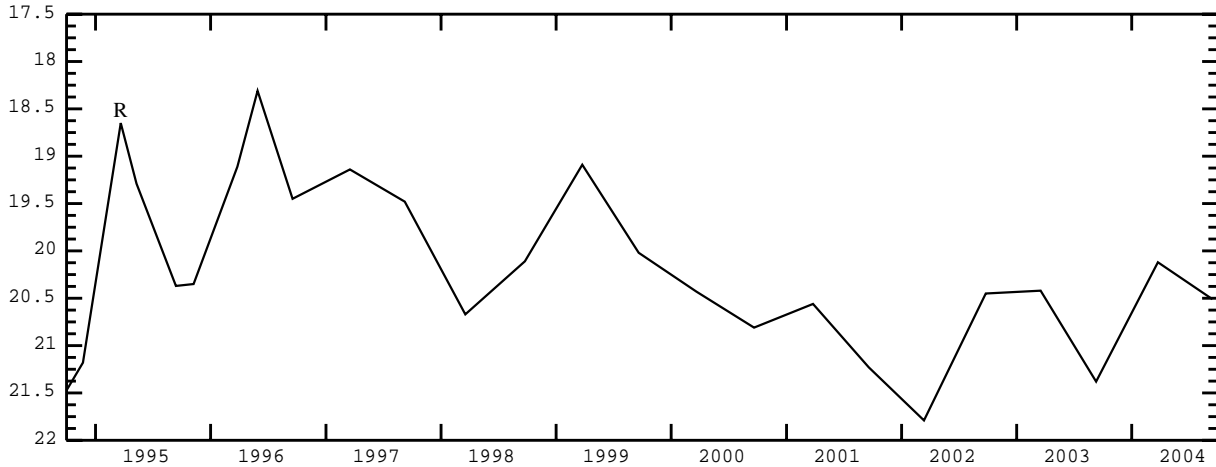
ELEVATION OF LAND SURFACE DATUM: About 5,950 ft above NGVD of 1929.

REMARKS: Formerly Site ID 421433111235401.

PERIOD OF RECORD: 1967 to current year.

HIGHEST RECORDED WATER LEVEL: 12.78 ft below LSD Aug. 15, 1968.

LOWEST RECORDED WATER LEVEL: 22.62 ft below LSD Sept. 14, 1988.



STATION NAME 13S 44E 26BAD1 -- SITE ID 421602111164001

LOCATION: Latitude 42°16'06", longitude 111°16'45" NAD83, in SE¹/₄NE¹/₄NW¹/₄ sec.26, T.13 S., R.44 E., principal Meridian.

AQUIFER: Water-table well in Salt Lake Formation.

CONSTRUCTION INFORMATION: Depth 170 ft, diameter 14 in, cased to 170 ft, perforated 20-170 ft.

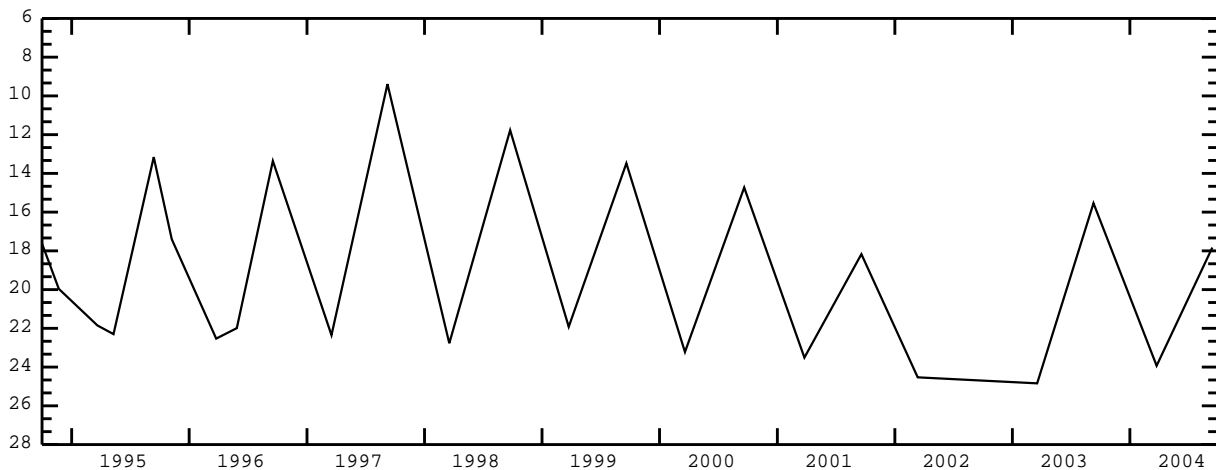
ELEVATION OF LAND SURFACE DATUM: About 5,970 ft above NGVD of 1929.

REMARKS: Formerly Site ID 421606111164201.

PERIOD OF RECORD: 1967 to current year.

HIGHEST RECORDED WATER LEVEL: 9.39 ft below LSD Sept. 08, 1997.

LOWEST RECORDED WATER LEVEL: 25.25 ft below LSD Mar. 21, 1994.



BINGHAM COUNTY

STATION NAME 01S 32E 22BDB1 -- SITE ID 431929112421701

LOCATION: Latitude 43°19'29", longitude 112°42'20" NAD83, in NW $\frac{1}{4}$ SE $\frac{1}{4}$ NW $\frac{1}{4}$ sec.22, T.01 S., R.32 E., principal Meridian.

AQUIFER: Water-table well in Snake River Group.

CONSTRUCTION INFORMATION: Depth 400 ft, diameter 18 in, cased to 22.5 ft.

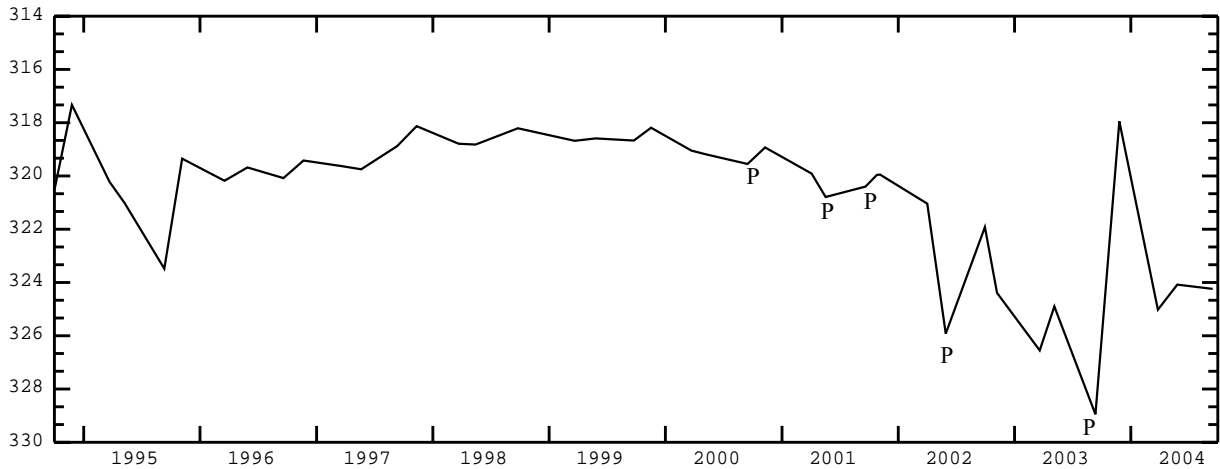
ELEVATION OF LAND SURFACE DATUM: About 4,740 ft above NGVD of 1929.

REMARKS:

PERIOD OF RECORD: 1957, 1970, 1972, 1980-1982, 1986 to current year.

HIGHEST RECORDED WATER LEVEL: 313.53 ft below LSD Mar. 18, 1987.

LOWEST RECORDED WATER LEVEL: 326.55 ft below LSD Mar. 21, 2003.



STATION NAME 01S 34E 21DAC1 -- SITE ID 431902112284301

LOCATION: Latitude 43°18'59.5", longitude 112°28'45.5" NAD83, in SW $\frac{1}{4}$ NE $\frac{1}{4}$ SE $\frac{1}{4}$ sec.21, T.01 S., R.34 E., principal Meridian.

AQUIFER: Water-table well in unknown aquifer.

CONSTRUCTION INFORMATION: Depth, diameter, and casing information not available.

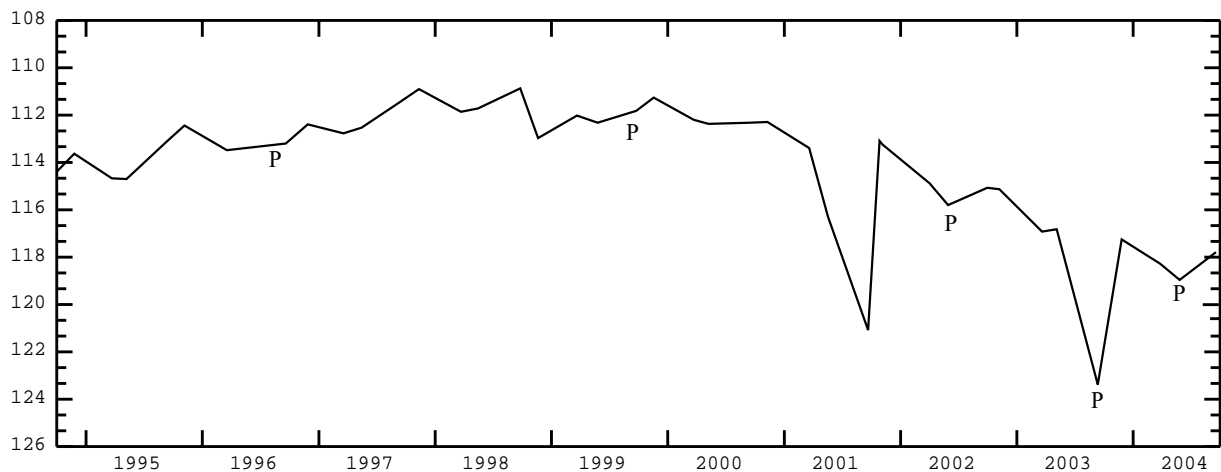
ELEVATION OF LAND SURFACE DATUM: About 4,547 ft above NGVD of 1929.

REMARKS:

PERIOD OF RECORD: 1980-1982, 1986 to current year.

HIGHEST RECORDED WATER LEVEL: 107.80 ft below LSD Oct. 09, 1986.

LOWEST RECORDED WATER LEVEL: 121.08 ft below LSD Sept. 21, 2001.



BINGHAM COUNTY -- continued

STATION NAME 01S 35E 11CAD1 -- SITE ID 432042112193201

LOCATION: Latitude 43°20'42", longitude 112°19'34" NAD83, in SE $\frac{1}{4}$ NE $\frac{1}{4}$ SW $\frac{1}{4}$ sec.11, T.01 S., R.35 E., principal Meridian.

AQUIFER: Water-table well in Snake River Group.

CONSTRUCTION INFORMATION: Depth 297 ft, diameter 18 in, cased to 15 ft.

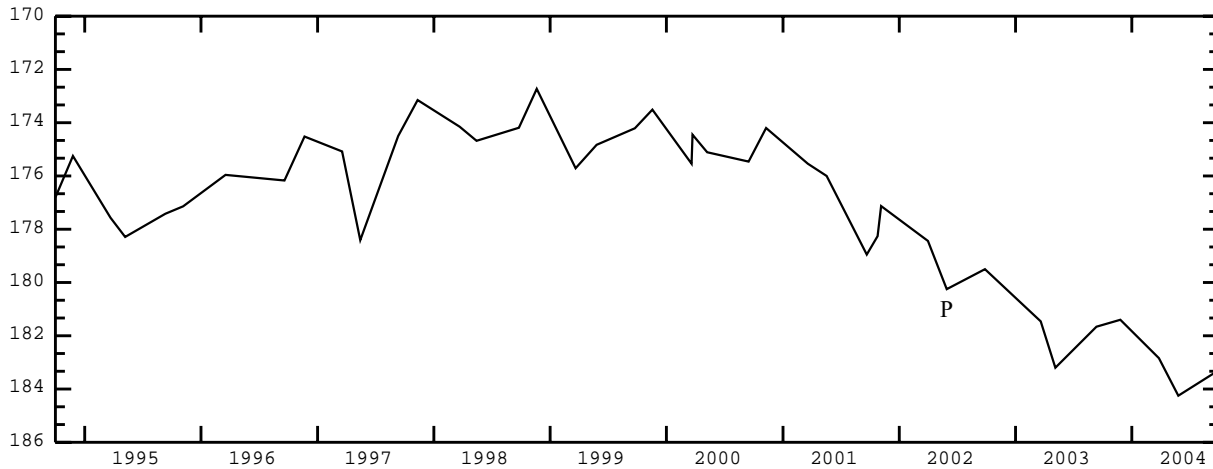
ELEVATION OF LAND SURFACE DATUM: About 4,662 ft above NGVD of 1929.

REMARKS:

PERIOD OF RECORD: 1957, 1966 to current year.

HIGHEST RECORDED WATER LEVEL: 169.94 ft below LSD Nov. 08, 1984.

LOWEST RECORDED WATER LEVEL: 184.25 ft below LSD May 26, 2004.



STATION NAME 01S 37E 36CDA1 -- SITE ID 431705112041301

LOCATION: Latitude 43°17'03.5", longitude 112°04'18.0" NAD83, in NE $\frac{1}{4}$ SE $\frac{1}{4}$ SW $\frac{1}{4}$ sec.36, T.01 S., R.37 E., principal Meridian.

AQUIFER: Water-table well in Salt Lake Formation.

CONSTRUCTION INFORMATION: Depth 414.9 ft, diameter 16 in, cased to 350 ft.

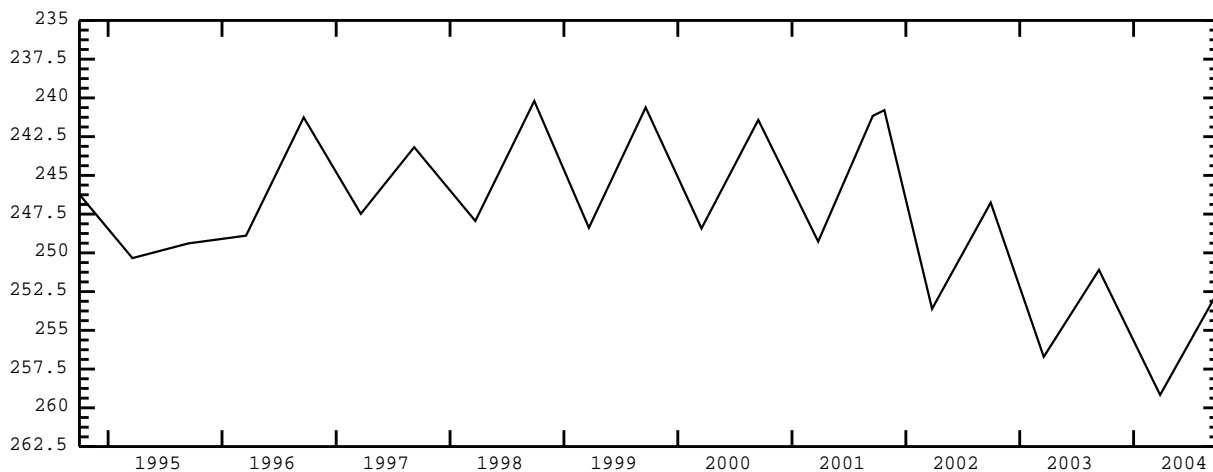
ELEVATION OF LAND SURFACE DATUM: About 4,780 ft above NGVD of 1929.

REMARKS:

PERIOD OF RECORD: 1958 to current year.

HIGHEST RECORDED WATER LEVEL: 230.00 ft below LSD Sept. 25, 1972.

LOWEST RECORDED WATER LEVEL: 262.68 ft below LSD Sept. 17, 1968.



BINGHAM COUNTY -- continued

STATION NAME 02N 31E 35DCC1 -- SITE ID 432700112470801

LOCATION: Latitude 43°27'00", longitude 112°47'08" NAD83, in SW¹/₄SW¹/₄SE¹/₄ sec.35, T.02 N., R.31 E., principal Meridian.

AQUIFER: Water-table well in Snake River Group.

CONSTRUCTION INFORMATION: Depth 636 ft, diameter 6 to 5 in, cased to 636 ft, perforated 600-630 ft.

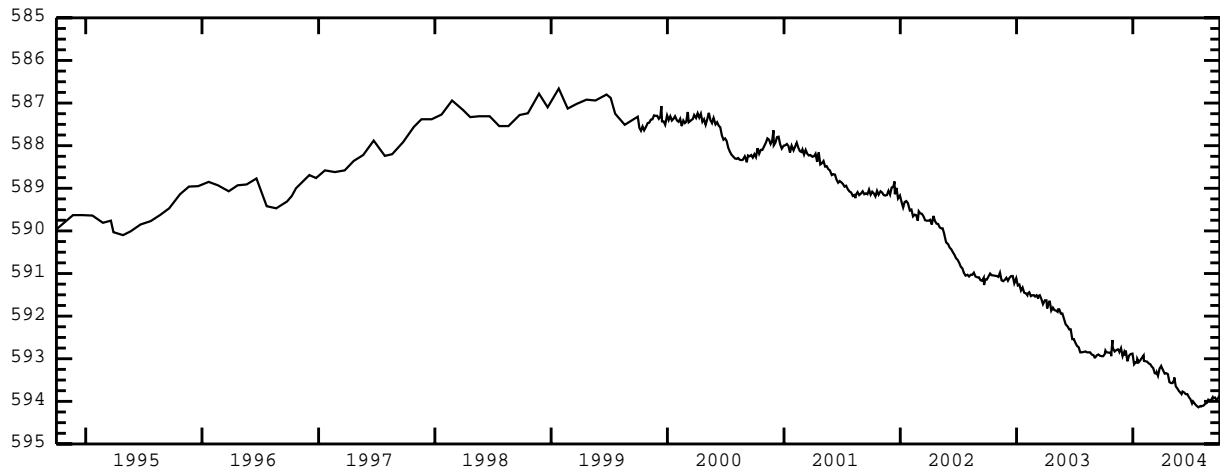
ELEVATION OF LAND SURFACE DATUM: 5,022.34 ft above NGVD of 1929.

REMARKS: Formerly Site ID 42143311235401. Recorder installed Jan. 03, 1950 to Mar. 25, 1974, and May 17, 1999 to present. Real-Time Telemetry installed June 19, 2001.

PERIOD OF RECORD: 1949 to current year.

HIGHEST RECORDED WATER LEVEL: 582.10 ft below LSD Nov. 12, 1951.

LOWEST RECORDED WATER LEVEL: 594.14 ft below LSD July 07, 2004.



STATION NAME 02S 33E 16ABB1 -- SITE ID 431520112360901

LOCATION: Latitude 43°15'19.5", longitude 112°36'11.0" NAD83, in NW¹/₄NW¹/₄NE¹/₄ sec.16, T.02 S., R.33 E., principal Meridian.

AQUIFER: Water-table well in Snake River Group.

CONSTRUCTION INFORMATION: Depth, diameter, and casing information not available.

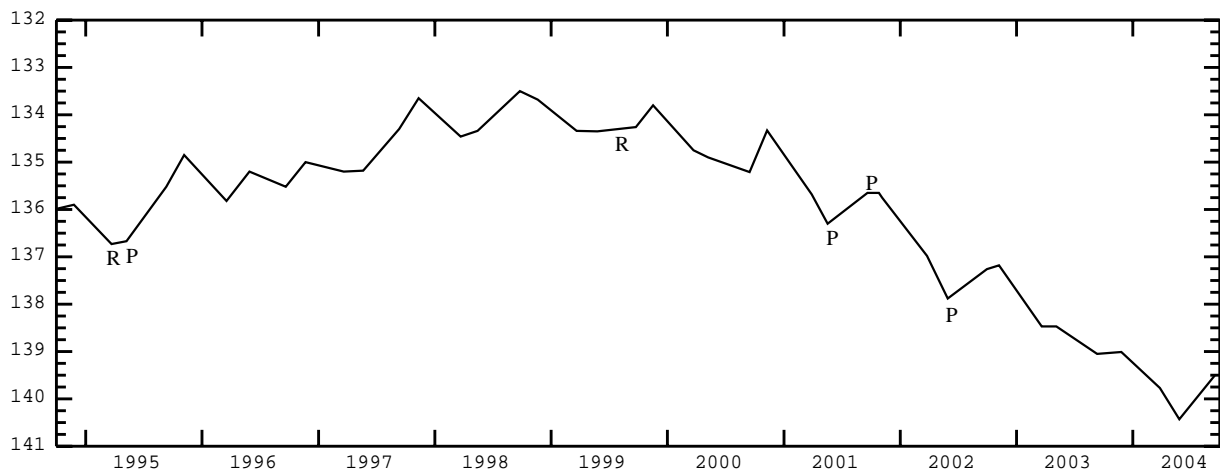
ELEVATION OF LAND SURFACE DATUM: About 4,556 ft above NGVD of 1929.

REMARKS:

PERIOD OF RECORD: 1980 to current year.

HIGHEST RECORDED WATER LEVEL: 130.86 ft below LSD Oct. 09, 1986.

LOWEST RECORDED WATER LEVEL: 140.43 ft below LSD May 26, 2004.



BINGHAM COUNTY -- continued

STATION NAME 02S 34E 33BBA1 -- SITE ID 431242112292801

LOCATION: Latitude 43°12'40.5", longitude 112°29'31.0" NAD83, in NE $\frac{1}{4}$ NW $\frac{1}{4}$ NW $\frac{1}{4}$ sec.33, T.02 S., R.34 E., principal Meridian.

AQUIFER: Water-table well in Snake River Group.

CONSTRUCTION INFORMATION: Depth 40 ft, diameter 6 in, cased to 5 ft.

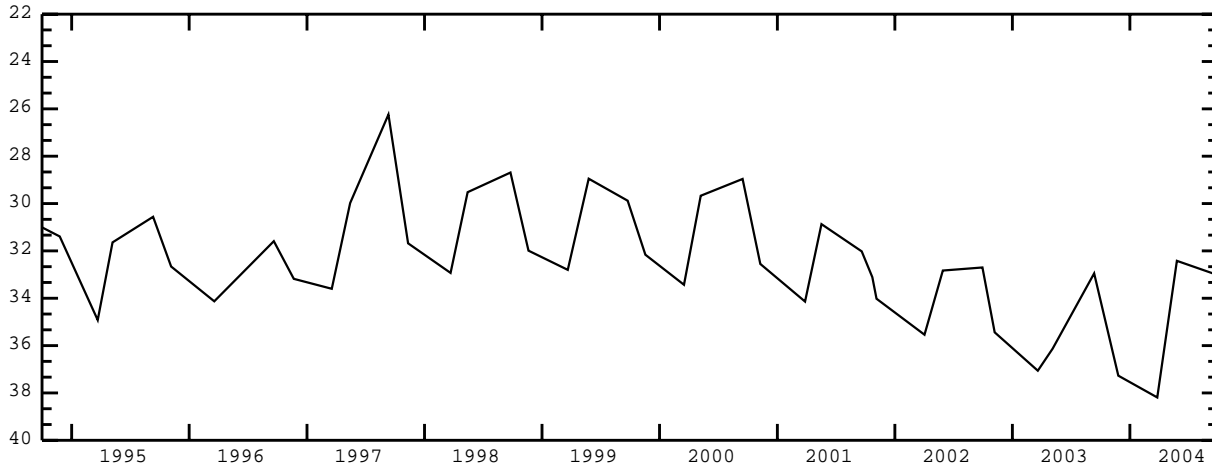
ELEVATION OF LAND SURFACE DATUM: 4,456.89 ft above NGVD of 1929.

REMARKS:

PERIOD OF RECORD: 1952 to current year.

HIGHEST RECORDED WATER LEVEL: 23.80 ft below LSD Aug. 30, 1952.

LOWEST RECORDED WATER LEVEL: 38.19 ft below LSD Mar. 26, 2004.



STATION NAME 02S 35E 11DDD1 -- SITE ID 431517112190101

LOCATION: Latitude 43°15'17", longitude 112°19'17" NAD83, in SE $\frac{1}{4}$ SE $\frac{1}{4}$ SE $\frac{1}{4}$ sec.11, T.02 S., R.35 E., principal Meridian.

AQUIFER: Water-table well in alluvium of holocene age.

CONSTRUCTION INFORMATION: Depth 97 ft, diameter 6 in, cased to 97 ft, perforated 88-93.

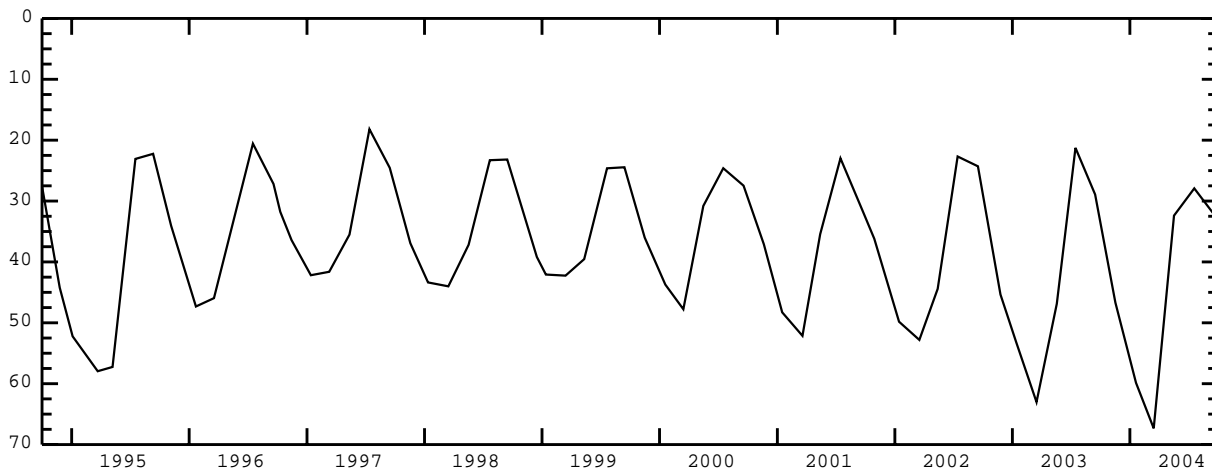
ELEVATION OF LAND SURFACE DATUM: About 4,510 ft above NGVD of 1929.

REMARKS: Currently measured by U.S. Bureau of Reclamation.

PERIOD OF RECORD: 1979 to current year.

HIGHEST RECORDED WATER LEVEL: 17.76 ft below LSD July 30, 1986.

LOWEST RECORDED WATER LEVEL: 71.54 ft below LSD Apr. 14, 1981.



BINGHAM COUNTY -- continued

STATION NAME 02S 35E 11DDD2 -- SITE ID 431517112190102

LOCATION: Latitude 43°15'17", longitude 112°19'17" NAD83, in SE¹/₄SE¹/₄SE¹/₄ sec.11, T.02 S., R.35 E., principal Meridian.

AQUIFER: Water-table well in Snake River Group.

CONSTRUCTION INFORMATION: Depth 376 ft, 3/4 in piezometer tube to 129 ft, perforated 121.5-126.5 ft, concrete seal 97-110 ft.

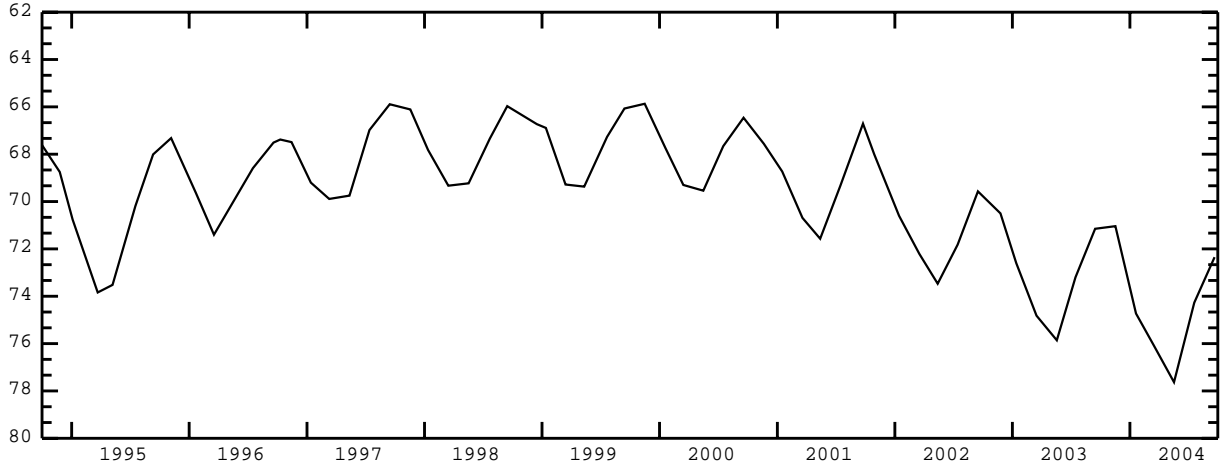
ELEVATION OF LAND SURFACE DATUM: About 4,510 ft above NGVD of 1929.

REMARKS: Currently measured by U.S. Bureau of Reclamation.

PERIOD OF RECORD: 1979 to current year.

HIGHEST RECORDED WATER LEVEL: 62.02 ft below LSD Aug. 22, 1984.

LOWEST RECORDED WATER LEVEL: 77.63 ft below LSD May 17, 2004.



STATION NAME 02S 35E 22DAC1 -- SITE ID 431349112202001

LOCATION: Latitude 43°13'49", longitude 112°20'23" NAD83, in SW¹/₄NE¹/₄SE¹/₄ sec.22, T.02 S., R.35 E., principal Meridian.

AQUIFER: Water-table well in Snake River Group.

CONSTRUCTION INFORMATION: Depth 120 ft, diameter 24 in, cased to 24 ft.

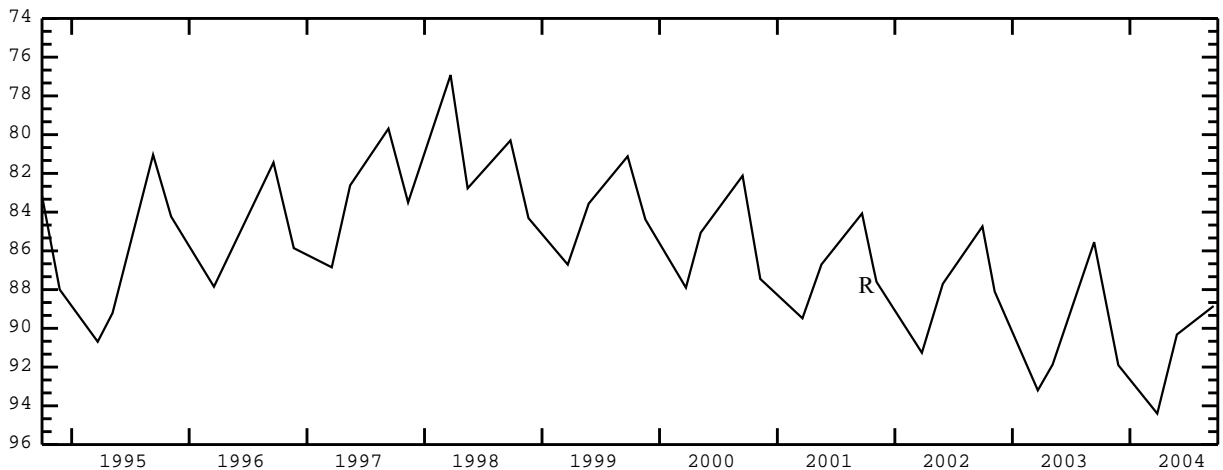
ELEVATION OF LAND SURFACE DATUM: About 4,510 ft above NGVD of 1929.

REMARKS:

PERIOD OF RECORD: 1980 to current year.

HIGHEST RECORDED WATER LEVEL: 75.78 ft below LSD Aug. 20, 1986.

LOWEST RECORDED WATER LEVEL: 94.40 ft below LSD Mar. 26, 2004.



BINGHAM COUNTY -- continued

STATION NAME 02S 36E 36CDD1 -- SITE ID 431148112111801

LOCATION: Latitude 43°11'47.5", longitude 112°11'24.0" NAD83, in SE $\frac{1}{4}$ SE $\frac{1}{4}$ SW $\frac{1}{4}$ sec.36, T.02 S., R.36 E., principal Meridian.

AQUIFER: Water-table well in Salt Lake Formation.

CONSTRUCTION INFORMATION: Depth 98 ft, diameter 6 in, cased to 97 ft.

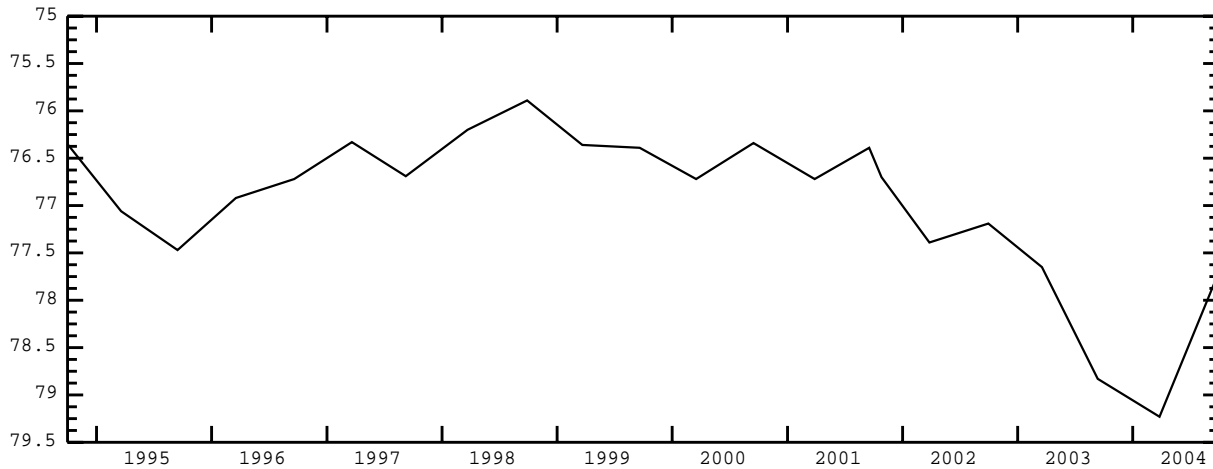
ELEVATION OF LAND SURFACE DATUM: About 4,636 ft above NGVD of 1929.

REMARKS:

PERIOD OF RECORD: 1955, 1958 to current year.

HIGHEST RECORDED WATER LEVEL: 74.57 ft below LSD Oct. 25, 1959.

LOWEST RECORDED WATER LEVEL: 79.23 ft below LSD Mar 26, 2004.



STATION NAME 03S 31E 16CCB1 -- SITE ID 430930112505701

LOCATION: Latitude 43°09'30", longitude 112°51'00" NAD83, in NW $\frac{1}{4}$ SW $\frac{1}{4}$ SW $\frac{1}{4}$ sec.16, T.03 S., R.31 E., principal Meridian.

AQUIFER: Water-table well in Snake River Group.

CONSTRUCTION INFORMATION: Depth 318 ft, diameter 20 in, cased to 19 ft.

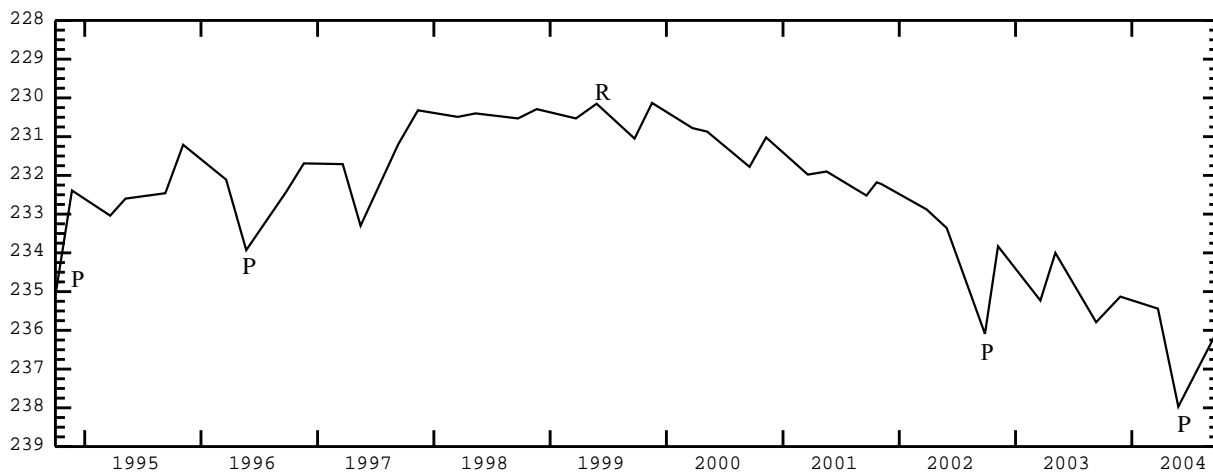
ELEVATION OF LAND SURFACE DATUM: About 4,640 ft above NGVD of 1929.

REMARKS:

PERIOD OF RECORD: 1980-1982, 1984 to current year.

HIGHEST RECORDED WATER LEVEL: 227.11 ft below LSD Apr. 25, 1985.

LOWEST RECORDED WATER LEVEL: 236.18 ft below LSD Sept. 15, 2004.



BINGHAM COUNTY -- continued

STATION NAME 03S 32E 04ACA1 -- SITE ID 431138112425401

LOCATION: Latitude 43°11'39", longitude 112°42'59" NAD83, in NE¹/₄SW¹/₄NE¹/₄ sec.04, T.03 S., R.32 E., principal Meridian.

AQUIFER: Water-table well in Snake River Group.

CONSTRUCTION INFORMATION: Depth, diameter, and casing information not available.

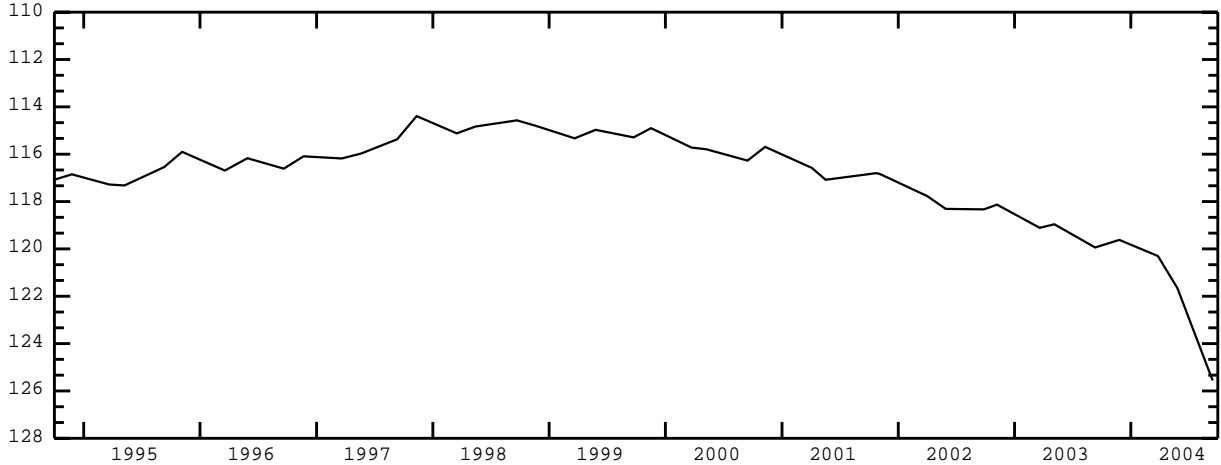
ELEVATION OF LAND SURFACE DATUM: About 4,535 ft above NGVD of 1929.

REMARKS:

PERIOD OF RECORD: 1980 to current year.

HIGHEST RECORDED WATER LEVEL: 112.08 ft below LSD Oct. 09, 1986.

LOWEST RECORDED WATER LEVEL: 125.56 ft below LSD Sept. 14, 2004.



STATION NAME 03S 33E 14BBA1 -- SITE ID 431006112340901

LOCATION: Latitude 43°10'06.0", longitude 112°34'11.5" NAD83, in NE¹/₄NW¹/₄NW¹/₄ sec.14, T.03 S., R.33 E., principal Meridian.

AQUIFER: Water-table well in Snake River Group.

CONSTRUCTION INFORMATION: Depth unknown, diameter 6 in, and cased to 3 ft.

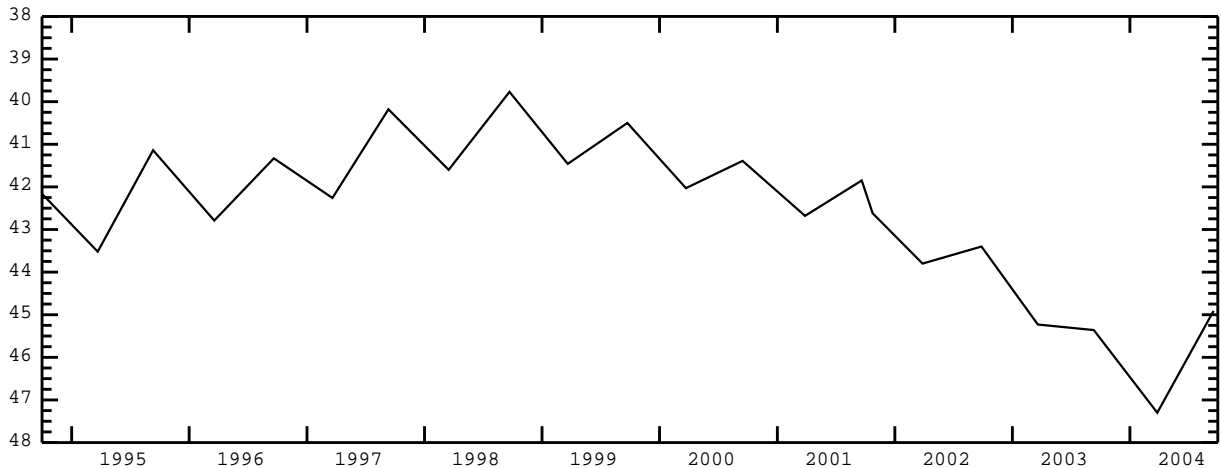
ELEVATION OF LAND SURFACE DATUM: 4,461.55 ft above NGVD of 1929.

REMARKS: Original well depth 44 ft. Deepened to unknown depth.

PERIOD OF RECORD: 1952 to current year.

HIGHEST RECORDED WATER LEVEL: 34.89 ft below LSD Aug. 30, 1952.

LOWEST RECORDED WATER LEVEL: 47.30 ft below LSD Mar. 26, 2004.



BINGHAM COUNTY -- continued

STATION NAME 03S 33E 17AAD1 -- SITE ID 430955112365001

LOCATION: Latitude 43°09'58", longitude 112°36'55" NAD83, in SE $\frac{1}{4}$ NE $\frac{1}{4}$ NE $\frac{1}{4}$ sec.17, T.03 S., R.33 E., principal Meridian.

AQUIFER: Water-table well in Snake River Group.

CONSTRUCTION INFORMATION: Depth 185 ft, diameter 18 in, and casing information not available.

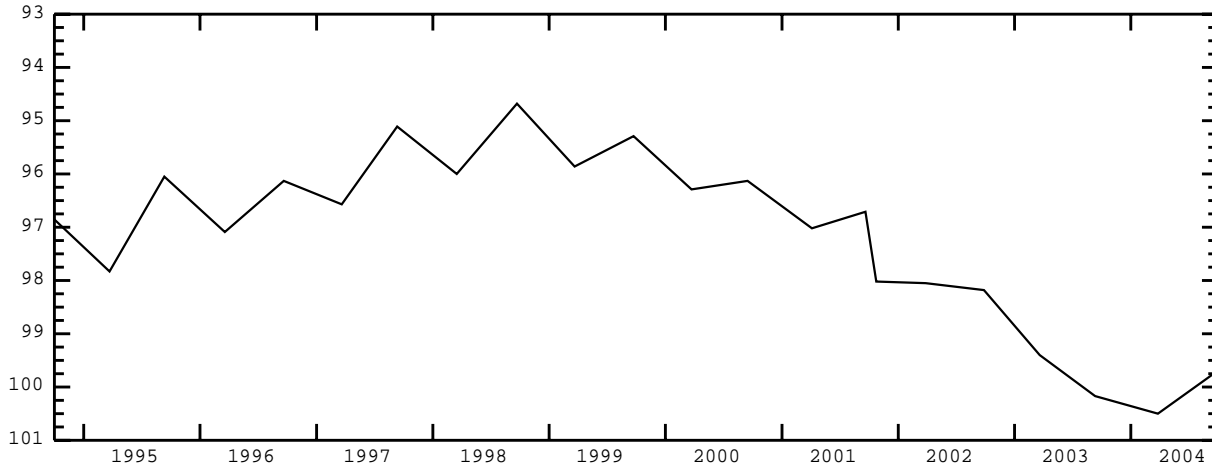
ELEVATION OF LAND SURFACE DATUM: 4,512.75 ft above NGVD of 1929.

REMARKS:

PERIOD OF RECORD: 1951-1956, 1958-1969, 1972, 1974 to current year.

HIGHEST RECORDED WATER LEVEL: 89.57 ft below LSD Oct. 02, 1952.

LOWEST RECORDED WATER LEVEL: 100.50 ft below LSD Mar. 26, 2004.



STATION NAME 03S 33E 25CCC1 -- SITE ID 430729112331201

LOCATION: Latitude 43°07'29", longitude 112°33'15" NAD83, in SW $\frac{1}{4}$ SW $\frac{1}{4}$ SW $\frac{1}{4}$ sec.25, T.03 S., R.33 E., principal Meridian.

AQUIFER: Water-table well in Snake River Group.

CONSTRUCTION INFORMATION: Depth 504 ft, diameter 6 in, and cased to 185 ft.

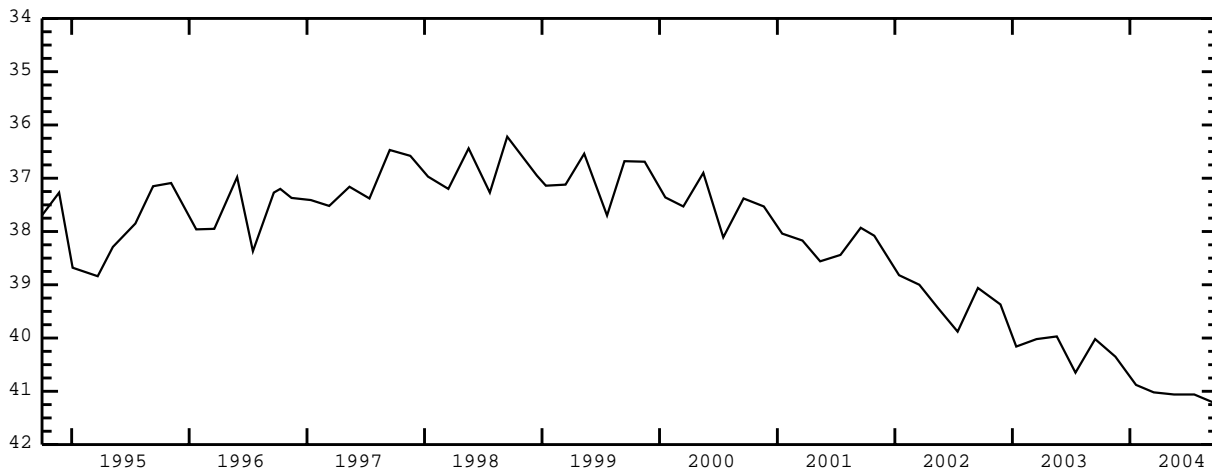
ELEVATION OF LAND SURFACE DATUM: About 4,450 ft above NGVD of 1929.

REMARKS: Currently measured by U.S. Bureau of Reclamation.

PERIOD OF RECORD: 1979 to current year.

HIGHEST RECORDED WATER LEVEL: 33.26 ft below LSD Oct. 23, 1984.

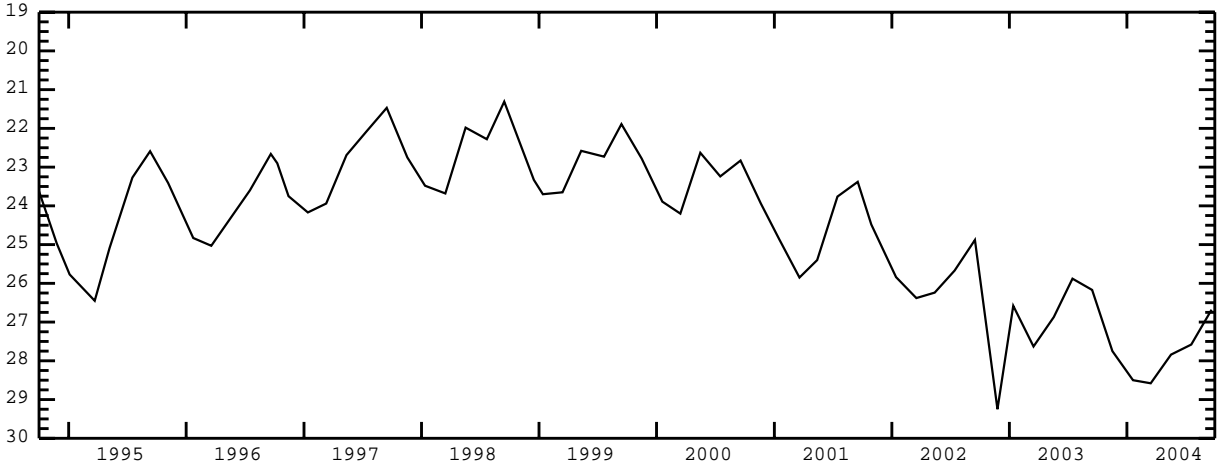
LOWEST RECORDED WATER LEVEL: 41.22 ft below LSD Sept. 20, 2004.



BINGHAM COUNTY -- continued

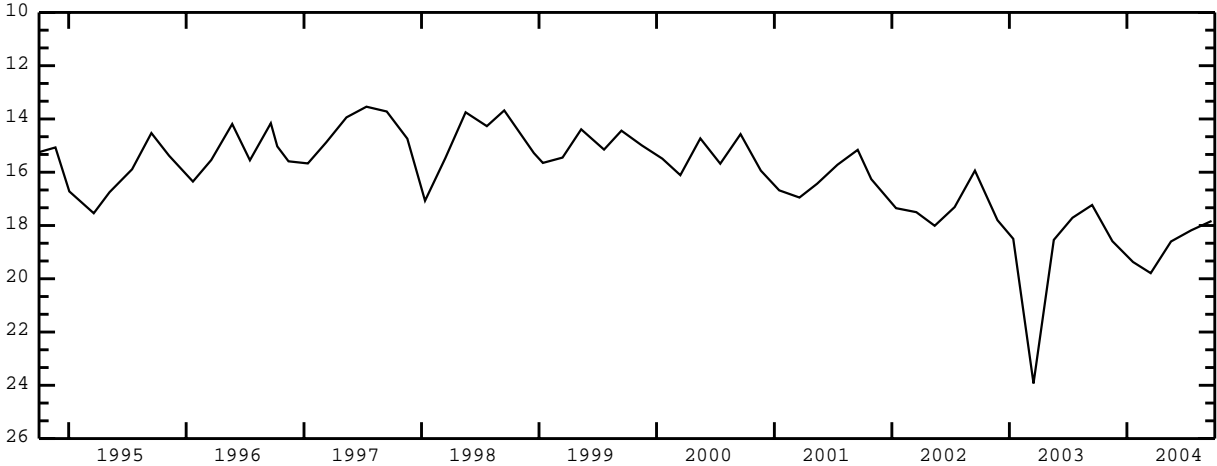
STATION NAME 03S 34E 02BCC3 -- SITE ID 431126112271503

LOCATION: Latitude 43°11'26", longitude 112°27'18" NAD83, in SW¹/₄SW¹/₄NW¹/₄ sec.02, T.03 S., R.34 E., principal Meridian.
 AQUIFER: Water-table well in Snake River Group.
 CONSTRUCTION INFORMATION: Depth 707 ft, 3/4 in piezometer to 676 ft, concrete seal 547-565 ft.
 ELEVATION OF LAND SURFACE DATUM: About 4,446 ft above NGVD of 1929.
 REMARKS: Currently measured by U.S. Bureau of Reclamation.
 PERIOD OF RECORD: 1979 to current year.
 HIGHEST RECORDED WATER LEVEL: 17.52 ft below LSD Sept. 20, 1984.
 LOWEST RECORDED WATER LEVEL: 29.25 ft below LSD Nov. 25, 2002.



STATION NAME 03S 34E 22DAB1 -- SITE ID 430843112272701

LOCATION: Latitude 43°08'43", longitude 112°27'30" NAD83, in NW¹/₄NE¹/₄SE¹/₄ sec.22, T.03 S., R.34 E., principal Meridian.
 AQUIFER: Water-table well in sand and gravel of quaternary age.
 CONSTRUCTION INFORMATION: Depth 85 ft, diameter 6 in, and cased to 81.5 ft, perforated 60-65 ft.
 ELEVATION OF LAND SURFACE DATUM: About 4,430 ft above NGVD of 1929.
 REMARKS: Currently measured by U.S. Bureau of Reclamation.
 PERIOD OF RECORD: 1981 to current year.
 HIGHEST RECORDED WATER LEVEL: 11.07 ft below LSD June 20, 1984.
 LOWEST RECORDED WATER LEVEL: 23.93 ft below LSD Mar. 17, 2003.



BINGHAM COUNTY -- continued

STATION NAME 04S 31E 05CBC1 -- SITE ID 430607112515601

LOCATION: Latitude 43°06'07.0", longitude 112°51'59.0" NAD83, in SW¹/₄NW¹/₄SW¹/₄ sec.05, T.04 S., R.31 E., principal Meridian.

AQUIFER: Water-table well in Snake River Group.

CONSTRUCTION INFORMATION: Depth 220 ft, diameter and casing information not available.

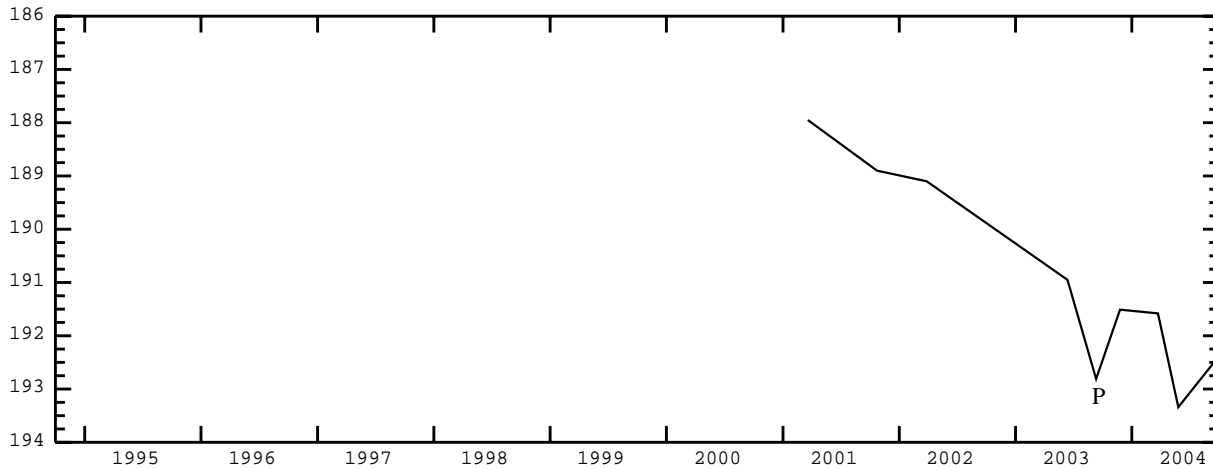
ELEVATION OF LAND SURFACE DATUM: About 4,593 ft above NGVD of 1929.

REMARKS:

PERIOD OF RECORD: 1970, 1972, 1980, 1984-1985, 2001 to current year.

HIGHEST RECORDED WATER LEVEL: 182.90 ft below LSD Apr. 24, 1985.

LOWEST RECORDED WATER LEVEL: 193.34 ft below LSD May 26, 2004.



STATION NAME 04S 31E 11ABA1 -- SITE ID 430607112515601

LOCATION: Latitude 43°05'46.5", longitude 112°47'41.0" NAD83, in NE¹/₄NW¹/₄NE¹/₄ sec.11, T.04 S., R.31 E., principal Meridian.

AQUIFER: Water-table well in unknown aquifer.

CONSTRUCTION INFORMATION: Depth, diameter and casing information not available.

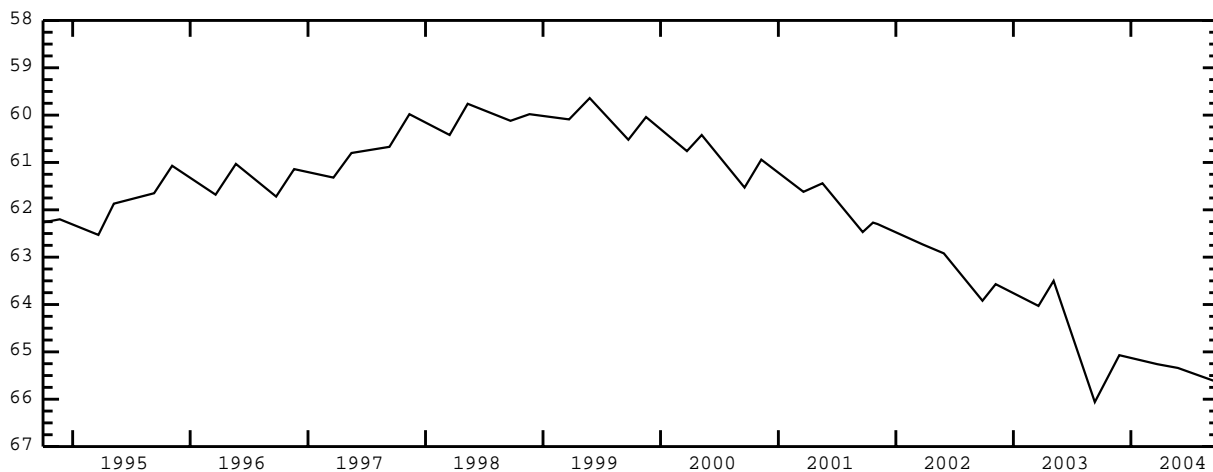
ELEVATION OF LAND SURFACE DATUM: About 4,465 ft above NGVD of 1929.

REMARKS:

PERIOD OF RECORD: 1984 to current year.

HIGHEST RECORDED WATER LEVEL: 56.83 ft below LSD Apr. 24, 1985.

LOWEST RECORDED WATER LEVEL: 66.06 ft below LSD Sept. 11, 2003.



BINGHAM COUNTY -- continued

STATION NAME 04S 31E 20BBB1 -- SITE ID 430402112520301

LOCATION: Latitude 43°04'01.0", longitude 112°52'03.5" NAD83, in NW¹/₄NW¹/₄NW¹/₄ sec.20, T.04 S., R.31 E., principal Meridian.

AQUIFER: Water-table well in Snake River Group.

CONSTRUCTION INFORMATION: Depth 201 ft, diameter 16 in, cased to 5 ft.

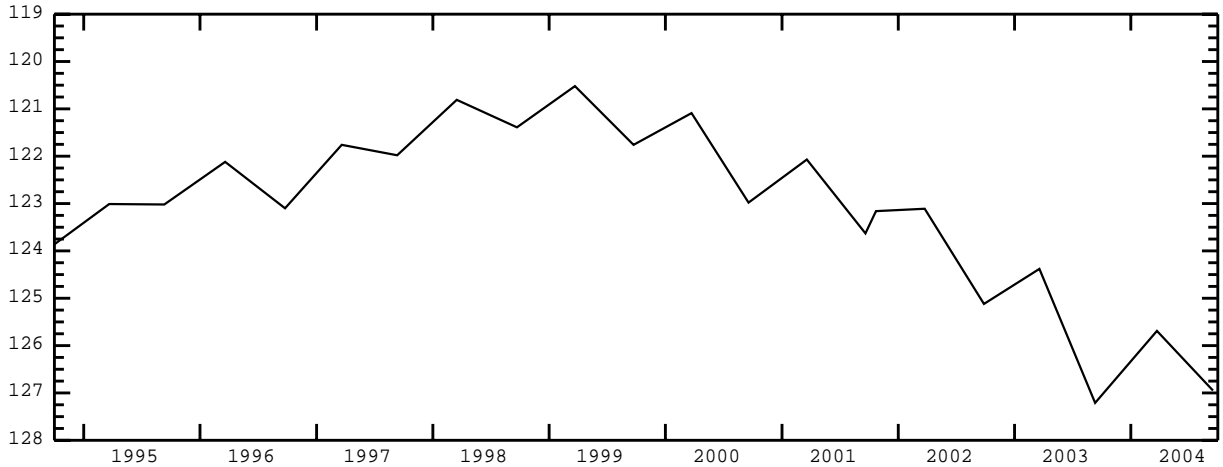
ELEVATION OF LAND SURFACE DATUM: 4,523.34 ft above NGVD of 1929.

REMARKS:

PERIOD OF RECORD: 1953 to current year.

HIGHEST RECORDED WATER LEVEL: 115.09 ft below LSD Oct. 02, 1953.

LOWEST RECORDED WATER LEVEL: 127.21 ft below LSD Sept. 11, 2003.



STATION NAME 04S 31E 36ABA1 -- SITE ID 430216112464001

LOCATION: Latitude 43°02'18", longitude 112°46'44" NAD83, in NE¹/₄NW¹/₄NE¹/₄ sec.36, T.04 S., R.31 E., principal Meridian.

AQUIFER: Water-table well in American Falls Lake Beds.

CONSTRUCTION INFORMATION: Depth 17.1 ft, diameter 3 in, cased to 18.4 ft, sandpoint 15.9-18.4 ft.

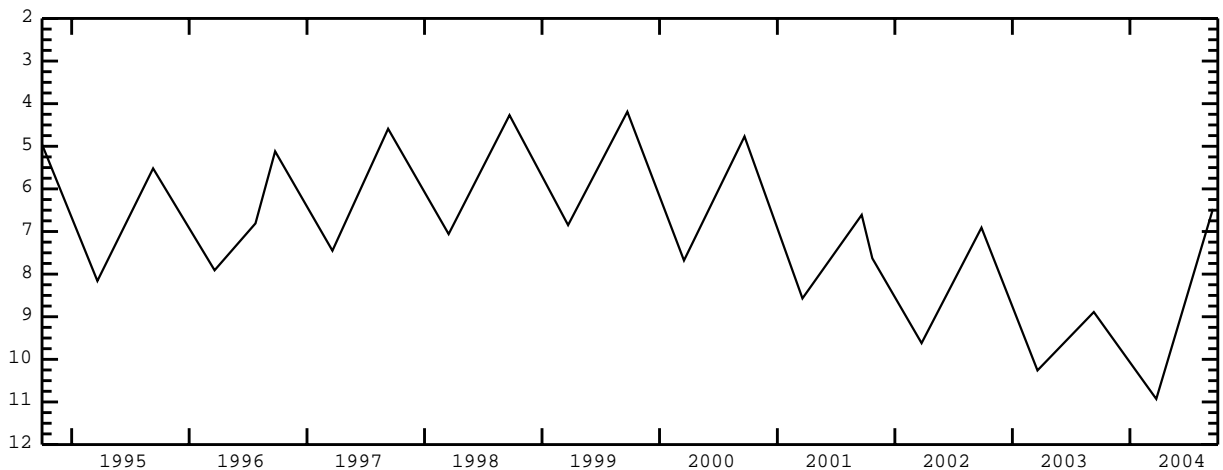
ELEVATION OF LAND SURFACE DATUM: 4,401.78 ft above NGVD of 1929.

REMARKS: Original depth 18.5 ft

PERIOD OF RECORD: 1959 to current year.

HIGHEST RECORDED WATER LEVEL: -0.26 ft above LSD Sept. 19, 1973.

LOWEST RECORDED WATER LEVEL: 10.93 ft below LSD Mar. 23, 2004.



BINGHAM COUNTY -- continued

STATION NAME 04S 32E 01CBA1 -- SITE ID 430607112400501

LOCATION: Latitude 43°06'07", longitude 112°40'08" NAD83, in NE $\frac{1}{4}$ NW $\frac{1}{4}$ SW $\frac{1}{4}$ sec.01, T.04 S., R.32 E., principal Meridian.

AQUIFER: Water-table well in Snake River Group.

CONSTRUCTION INFORMATION: Depth 90 ft, diameter 6 in, cased to 68 ft.

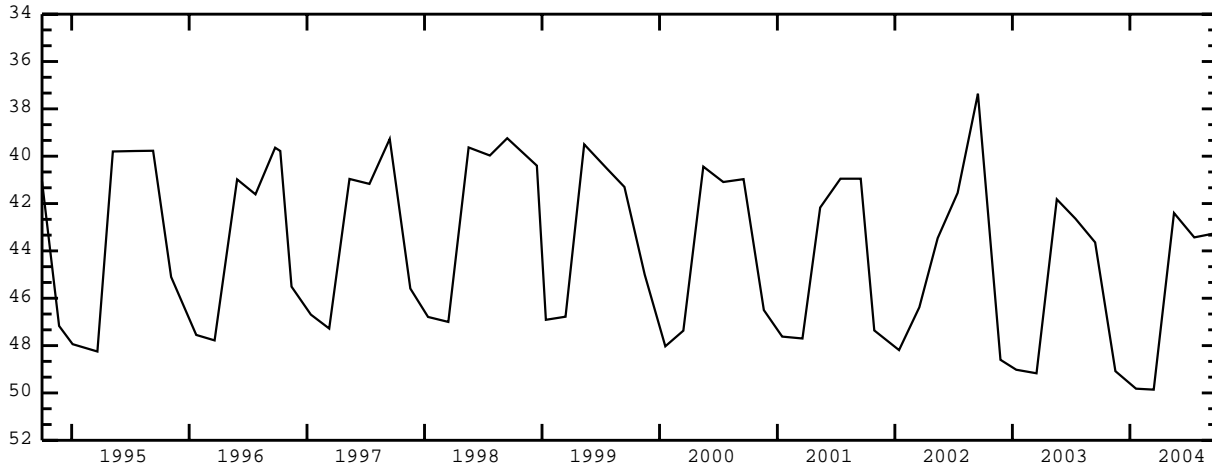
ELEVATION OF LAND SURFACE DATUM: About 4,450 ft above NGVD of 1929.

REMARKS: Currently measured by U.S. Bureau of Reclamation.

PERIOD OF RECORD: 1980 to current year.

HIGHEST RECORDED WATER LEVEL: 37.36 ft below LSD Sept. 16, 2002.

LOWEST RECORDED WATER LEVEL: 49.86 ft below LSD Mar. 15, 2004.



STATION NAME 04S 32E 01CBA3 -- SITE ID 430607112400503

LOCATION: Latitude 43°06'07", longitude 112°40'08" NAD83, in NE $\frac{1}{4}$ NW $\frac{1}{4}$ SW $\frac{1}{4}$ sec.01, T.04 S., R.32 E., principal Meridian.

AQUIFER: Water-table well in Snake River Group.

CONSTRUCTION INFORMATION: Depth 295 ft, 3/4 in piezometer tube to 273 ft, perforated 265.5-270.5 ft, concrete seal 131-264 ft.

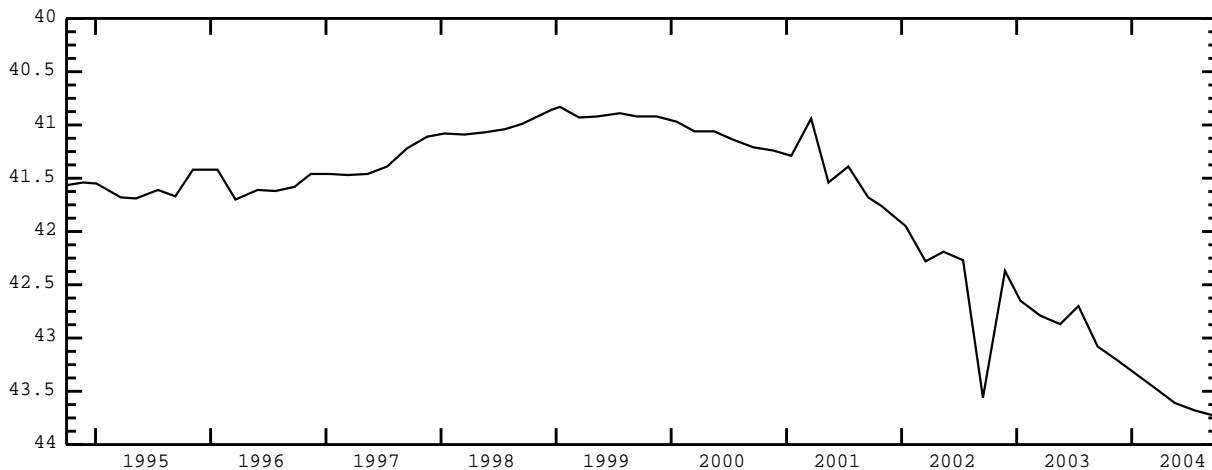
ELEVATION OF LAND SURFACE DATUM: About 4,450 ft above NGVD of 1929.

REMARKS: Currently measured by U.S. Bureau of Reclamation.

PERIOD OF RECORD: 1980 to current year.

HIGHEST RECORDED WATER LEVEL: 37.88 ft below LSD Nov. 13, 1985.

LOWEST RECORDED WATER LEVEL: 44.96 ft below LSD Feb. 18, 1982.



BINGHAM COUNTY -- continued

STATION NAME 04S 32E 01CBA4 -- SITE ID 430607112400504

LOCATION: Latitude 43°06'07", longitude 112°40'08" NAD83, in NE $\frac{1}{4}$ NW $\frac{1}{4}$ SW $\frac{1}{4}$ sec.01, T.04 S., R.32 E., principal Meridian.

AQUIFER: Water-table well in Snake River Group.

CONSTRUCTION INFORMATION: Depth 433 ft, 3/4 in piezometer tube to 357 ft, perforated 349.5-354.5 ft, concrete seal 295-310 ft.

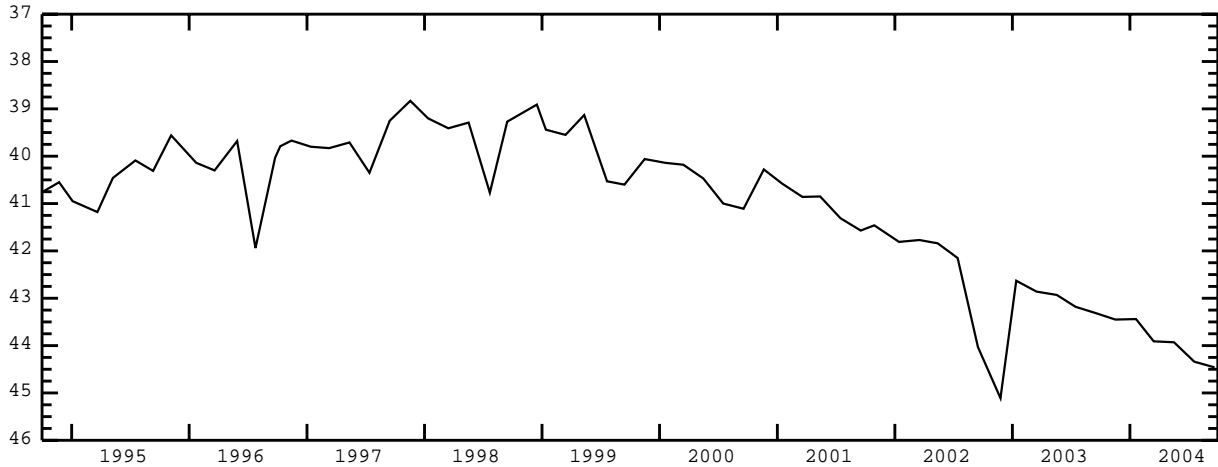
ELEVATION OF LAND SURFACE DATUM: About 4,450 ft above NGVD of 1929.

REMARKS: Currently measured by U.S. Bureau of Reclamation.

PERIOD OF RECORD: 1980 to current year.

HIGHEST RECORDED WATER LEVEL: 34.93 ft below LSD Oct. 23, 1984.

LOWEST RECORDED WATER LEVEL: 45.11 ft below LSD Nov. 25, 2002.



STATION NAME 04S 33E 03CBB2 -- SITE ID 430610112353301

LOCATION: Latitude 43°06'10.0", longitude 112°35'36.5" NAD83, in NW $\frac{1}{4}$ NW $\frac{1}{4}$ SW $\frac{1}{4}$ sec.03, T.04 S., R.33 E., principal Meridian.

AQUIFER: Water-table well in Snake River Group.

CONSTRUCTION INFORMATION: Depth 53.3 ft, diameter 6 in, cased to 12 ft.

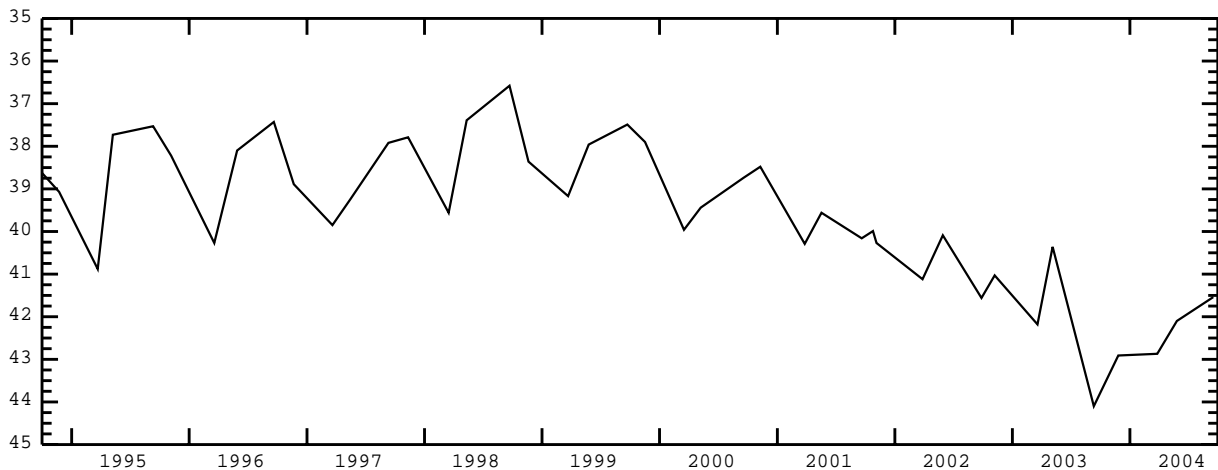
ELEVATION OF LAND SURFACE DATUM: 4,447.94 ft above NGVD of 1929.

REMARKS: Recorder installed July 23, 1959 to May 25, 1969.

PERIOD OF RECORD: 1959-1969, 1972, 1974 to current year.

HIGHEST RECORDED WATER LEVEL: 31.37 ft below LSD Aug. 19, 1969.

LOWEST RECORDED WATER LEVEL: 44.10 ft below LSD Sept. 11, 2003.



BINGHAM COUNTY -- continued

STATION NAME 04S 33E 20CBB1 -- SITE ID 430333112375801

LOCATION: Latitude 43°03'33", longitude 112°38'01" NAD83, in NW¹/₄NW¹/₄SW¹/₄ sec.20, T.04 S., R.33 E., principal Meridian.

AQUIFER: Water-table well in Snake River Group.

CONSTRUCTION INFORMATION: Depth 61.8 ft, diameter 6 in, cased to 5.2 ft.

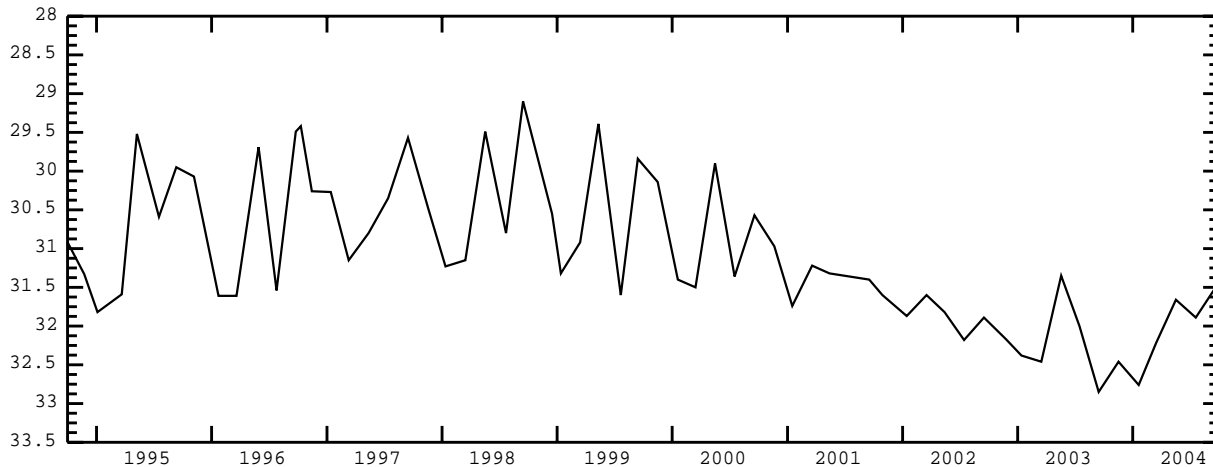
ELEVATION OF LAND SURFACE DATUM: About 4,418 ft above NGVD of 1929.

REMARKS: Well depth prior to June 19, 1981 was 65 ft. Currently measured by U.S. Bureau of Reclamation.

PERIOD OF RECORD: 1981 to current year.

HIGHEST RECORDED WATER LEVEL: 28.15 ft below LSD June 15, 1983.

LOWEST RECORDED WATER LEVEL: 32.85 ft below LSD Sept. 15, 2003.



STATION NAME 04S 33E 20CBB2 -- SITE ID 430333112375802

LOCATION: Latitude 43°03'33", longitude 112°38'01" NAD83, in NW¹/₄NW¹/₄SW¹/₄ sec.20, T.04 S., R.33 E., principal Meridian.

AQUIFER: Water-table well in Snake River Group.

CONSTRUCTION INFORMATION: Depth 108 ft, diameter 6 in, cased to 108 ft, perforated 64-68 ft.

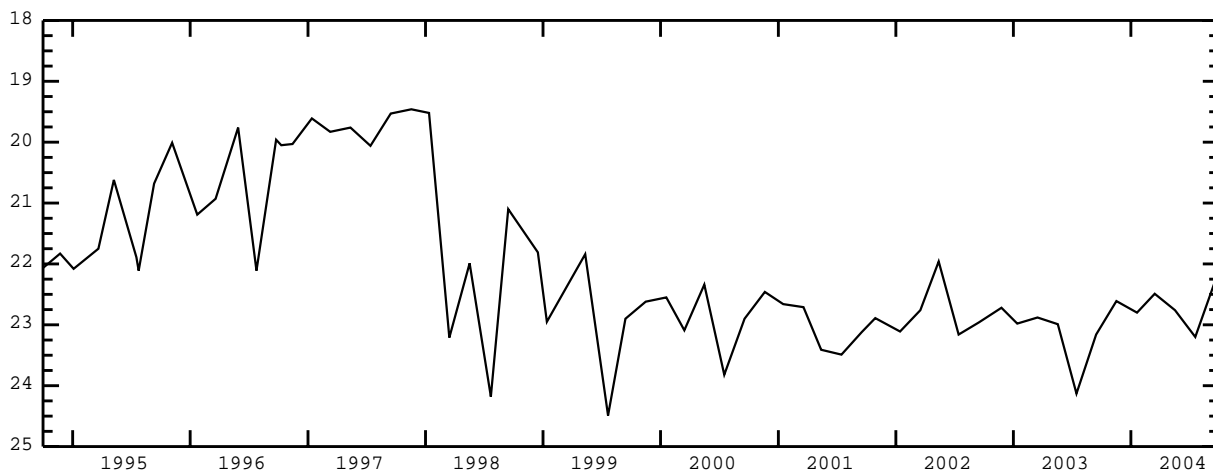
ELEVATION OF LAND SURFACE DATUM: About 4,418 ft above NGVD of 1929.

REMARKS: Currently measured by U.S. Bureau of Reclamation.

PERIOD OF RECORD: 1981 to current year.

HIGHEST RECORDED WATER LEVEL: 17.49 ft below LSD Oct. 23, 1984.

LOWEST RECORDED WATER LEVEL: 24.49 ft below LSD July 22, 1999.



BINGHAM COUNTY -- continued

STATION NAME 04S 33E 20CBB3 -- SITE ID 430333112375803

LOCATION: Latitude 43°03'33", longitude 112°38'01" NAD83, in NW $\frac{1}{4}$ NW $\frac{1}{4}$ SW $\frac{1}{4}$ sec.20, T.04 S., R.33 E., principal Meridian.

AQUIFER: Water-table well in Snake River Group.

CONSTRUCTION INFORMATION: Depth 365.7 ft, diameter 4 in, cased to 385ft.

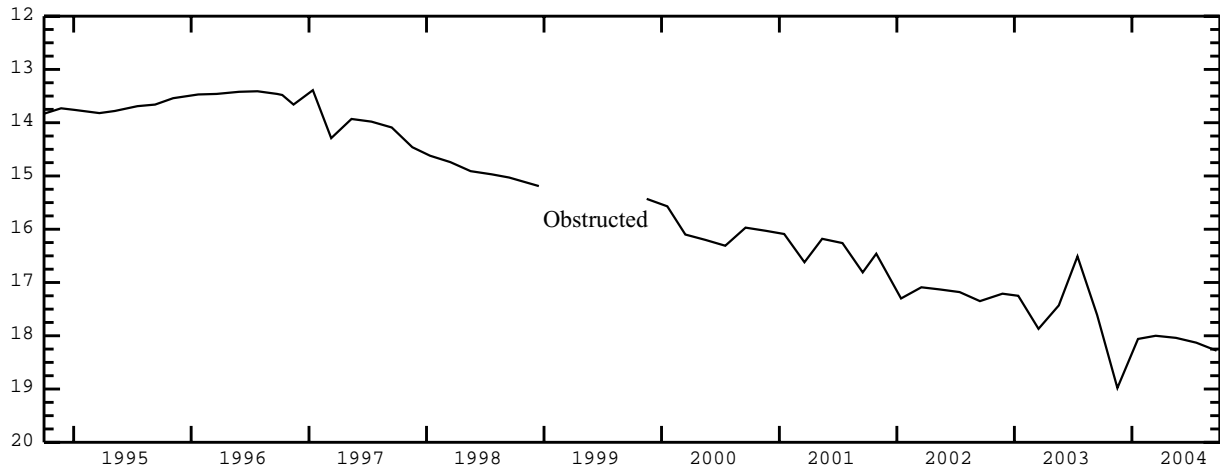
ELEVATION OF LAND SURFACE DATUM: About 4,418 ft above NGVD of 1929.

REMARKS: Well depth prior to June 19, 1981 was 405 ft. Currently measured by U.S. Bureau of Reclamation.

PERIOD OF RECORD: 1981 to current year.

HIGHEST RECORDED WATER LEVEL: 11.83 ft below LSD Nov. 09, 1989.

LOWEST RECORDED WATER LEVEL: 22.69 ft below LSD Aug. 16, 1981.



STATION NAME 04S 33E 20CBB4 -- SITE ID 430333112375804

LOCATION: Latitude 43°03'33", longitude 112°38'01" NAD83, in NW $\frac{1}{4}$ NW $\frac{1}{4}$ SW $\frac{1}{4}$ sec.20, T.04 S., R.33 E., principal Meridian.

AQUIFER: Water-table well in Snake River Group.

CONSTRUCTION INFORMATION: Depth 741 ft, 3/4 in piezometer tube to 741 ft, perforated 668-673 ft, 705-710 ft, concrete seal 405-468 ft.

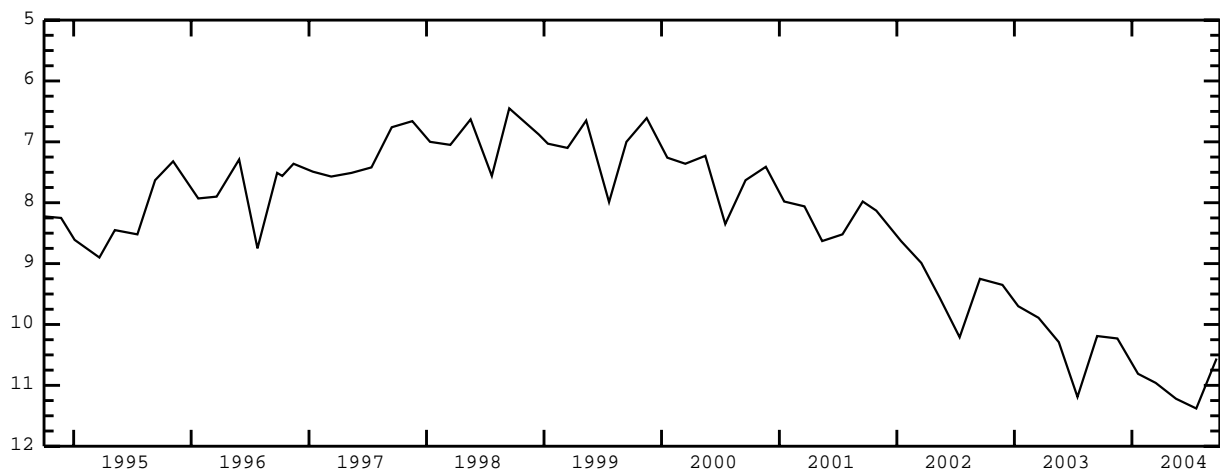
ELEVATION OF LAND SURFACE DATUM: About 4,418 ft above NGVD of 1929.

REMARKS: Currently measured by U.S. Bureau of Reclamation.

PERIOD OF RECORD: 1981 to current year.

HIGHEST RECORDED WATER LEVEL: 3.56 ft below LSD Oct. 23, 1984.

LOWEST RECORDED WATER LEVEL: 11.38 ft below LSD July 19, 2004.



BINGHAM COUNTY -- continued

STATION NAME 05S 30E 12BBA1 -- SITE ID 430030112541301

LOCATION: Latitude 43°00'33", longitude 112°54'16" NAD83, in NE¹/₄NW¹/₄NW¹/₄ sec.12, T.05 S., R.30 E., principal Meridian.

AQUIFER: Water-table well in Snake River Group.

CONSTRUCTION INFORMATION: Depth 200 ft, diameter 12 in, cased to 6 ft.

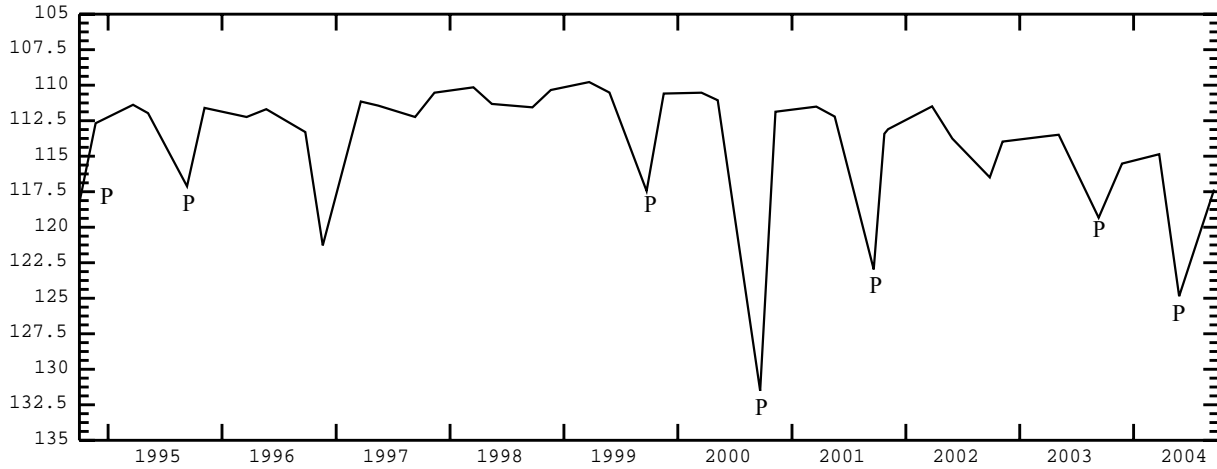
ELEVATION OF LAND SURFACE DATUM: 4,501.51 ft above NGVD of 1929.

REMARKS:

PERIOD OF RECORD: 1951-1953, 1956, 1958 to current year.

HIGHEST RECORDED WATER LEVEL: 104.22 ft below LSD Aug. 29, 1951.

LOWEST RECORDED WATER LEVEL: 119.29 ft below LSD June 13, 1989.



STATION NAME 05S 31E 19DDC2 -- SITE ID 425754112521601

LOCATION: Latitude 43°58'00.0", longitude 112°52'15.5" NAD83, in SW¹/₄SE¹/₄SE¹/₄ sec.19, T.05 S., R.31 E., principal Meridian.

AQUIFER: Water-table well in Snake River Group.

CONSTRUCTION INFORMATION: Depth 120 ft, diameter 6 in, cased to 120 ft.

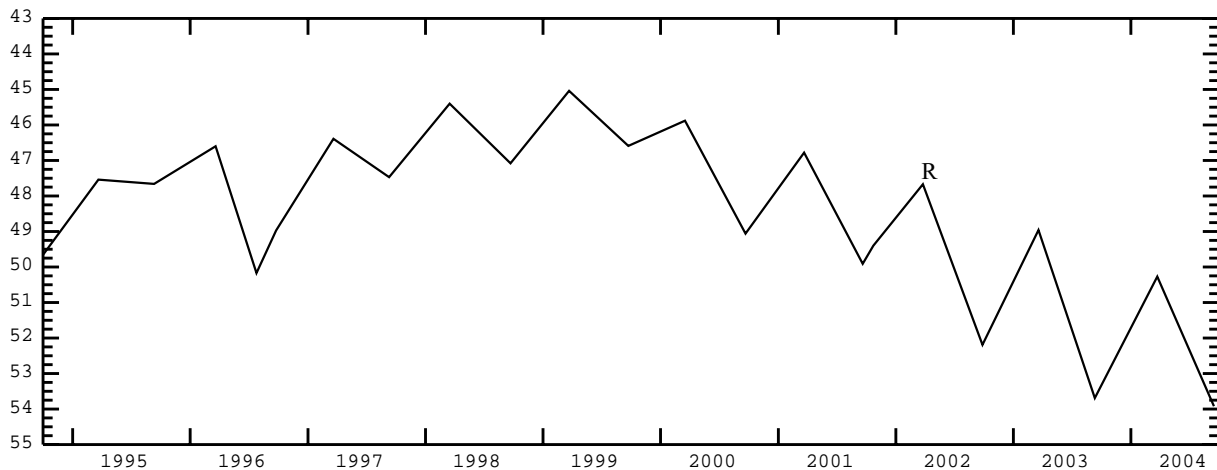
ELEVATION OF LAND SURFACE DATUM: About 4,420 ft above NGVD of 1929.

REMARKS:

PERIOD OF RECORD: 1993 to current year.

HIGHEST RECORDED WATER LEVEL: 45.04 ft below LSD Mar. 23, 1999.

LOWEST RECORDED WATER LEVEL: 53.92 ft below LSD Sept. 15, 2004.



BINGHAM COUNTY -- continued

STATION NAME 05S 31E 27ABA1 -- SITE ID 425757112485201

LOCATION: Latitude 42°57'56.5", longitude 112°48'58.0" NAD83, in NE¹/₄NW¹/₄NE¹/₄ sec.27, T.05 S., R.31 E., principal Meridian.

AQUIFER: Water-table well in Snake River Group.

CONSTRUCTION INFORMATION: Depth 58.9 ft, diameter 16 to 12 in, cased to 16 ft.

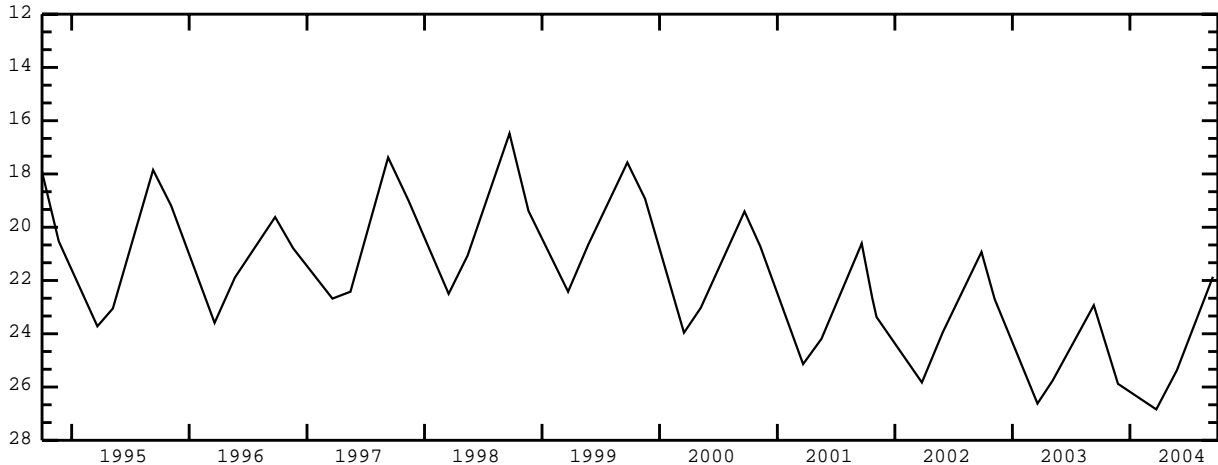
ELEVATION OF LAND SURFACE DATUM: 4,399.83 ft above NGVD of 1929.

REMARKS: Recorder installed July 16, 1952 to Sept. 15, 1988. Measurements prior to 1952 made by Aberdeen-Springfield Canal Co.

PERIOD OF RECORD: 1945-1949, 1952 to current year.

HIGHEST RECORDED WATER LEVEL: 9.97 ft below LSD Aug. 16, 1968.

LOWEST RECORDED WATER LEVEL: 26.84 ft below LSD Mar. 23, 2004.



STATION NAME 06S 31E 16BAB1 -- SITE ID 425427112503801

LOCATION: Latitude 42°54'27", longitude 112°50'40" NAD83, in NW¹/₄NE¹/₄NW¹/₄ sec.16, T.06 S., R.31 E., principal Meridian.

AQUIFER: Water-table well in unknown aquifer.

CONSTRUCTION INFORMATION: Depth 134 ft, diameter 12 in, casing information not available.

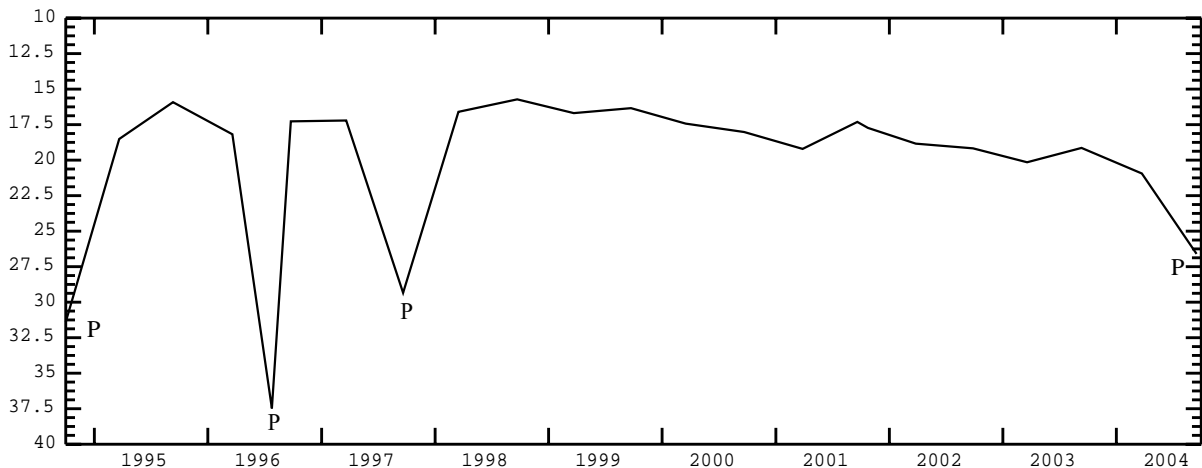
ELEVATION OF LAND SURFACE DATUM: 4,392.21 ft above NGVD of 1929.

REMARKS: Formerly Station Name 06S 31E 16BAA1. Recorder installed Oct. 04, 1952 to May 18, 1955. Measurements prior to 1952 made by Aberdeen-Springfield Canal Co.

PERIOD OF RECORD: 1944-1949, 1952 to current year.

HIGHEST RECORDED WATER LEVEL: 3.90 ft below LSD Aug. 28, 1944.

LOWEST RECORDED WATER LEVEL: 20.94 ft below LSD Mar. 23, 2004.



BLAINE COUNTY

STATION NAME 01N 18E 01DAA1 -- SITE ID 432657114144801

LOCATION: Latitude 43°26'52", longitude 114°14'50" NAD83, in NE $\frac{1}{4}$ NE $\frac{1}{4}$ SE $\frac{1}{4}$ sec.01, T.01 N., R.18 E., principal Meridian.

AQUIFER: Water-table well in sand and gravel of quaternary age.

CONSTRUCTION INFORMATION: Depth 84.8 ft, diameter 6 in, cased to 84.8 ft, perforated 78-84 ft.

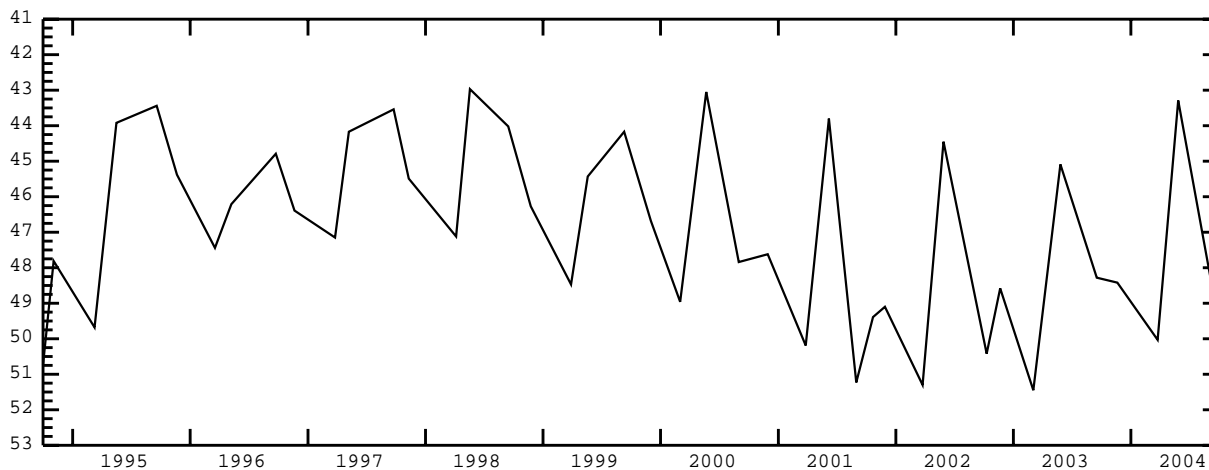
ELEVATION OF LAND SURFACE DATUM: 5,136.59 ft above NGVD of 1929.

REMARKS: Recorder installed July 22, 1954 to Oct. 04, 1955, May 21, 1975 to Dec. 10, 1976, and Aug. 24, 1978 to July 22, 1986.

PERIOD OF RECORD: 1954 to current year.

HIGHEST RECORDED WATER LEVEL: 31.51 ft below LSD June 19, 1965.

LOWEST RECORDED WATER LEVEL: 51.87 ft below LSD Mar. 23, 1993.



STATION NAME 01S 17E 17BBB1 -- SITE ID 432028114282401

LOCATION: Latitude 43°20'29.0", longitude 114°28'24.5" NAD83, in NW $\frac{1}{4}$ NW $\frac{1}{4}$ NW $\frac{1}{4}$ sec.17, T.01 S., R.17 E., principal Meridian.

AQUIFER: Water-table well in Bruneau Formation.

CONSTRUCTION INFORMATION: Depth 153.6 ft, diameter 18 in, cased to 28 ft.

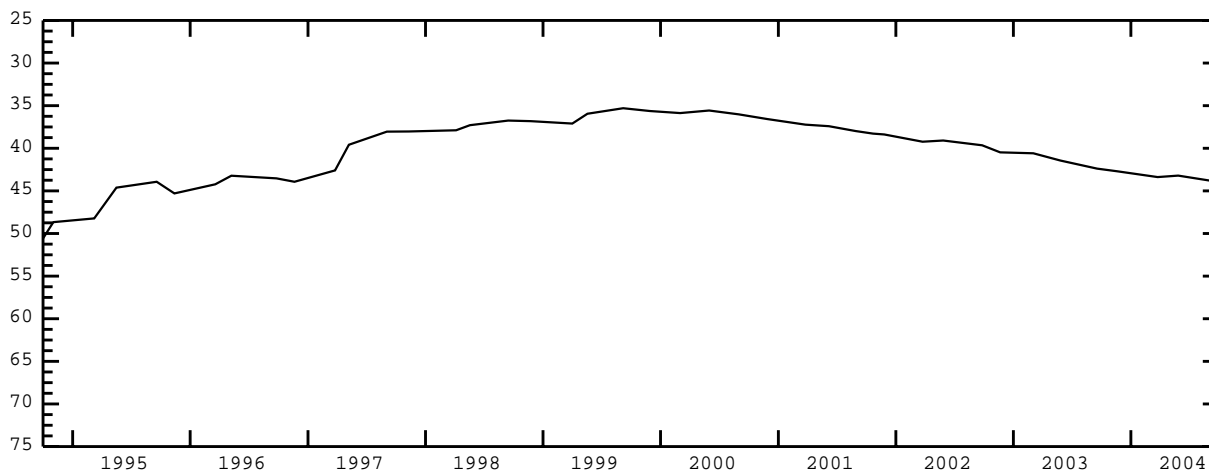
ELEVATION OF LAND SURFACE DATUM: About 4,938 ft above NGVD of 1929.

REMARKS:

PERIOD OF RECORD: 1977 to current year.

HIGHEST RECORDED WATER LEVEL: 34.66 ft below LSD Sept. 17, 1986.

LOWEST RECORDED WATER LEVEL: 51.18 ft below LSD Sept. 21, 1994.



BLAINE COUNTY -- continued

STATION NAME 01S 18E 14AAB1 -- SITE ID 432042114163801

LOCATION: Latitude 43°20'41.0", longitude 114°16'40.5" NAD83, in NW $\frac{1}{4}$ NE $\frac{1}{4}$ NE $\frac{1}{4}$ sec.14, T.01 S., R.18 E., principal Meridian.

AQUIFER: Artesian well in gravel of quaternary age.

CONSTRUCTION INFORMATION: Depth 120 ft, diameter 6 in, casing information not available.

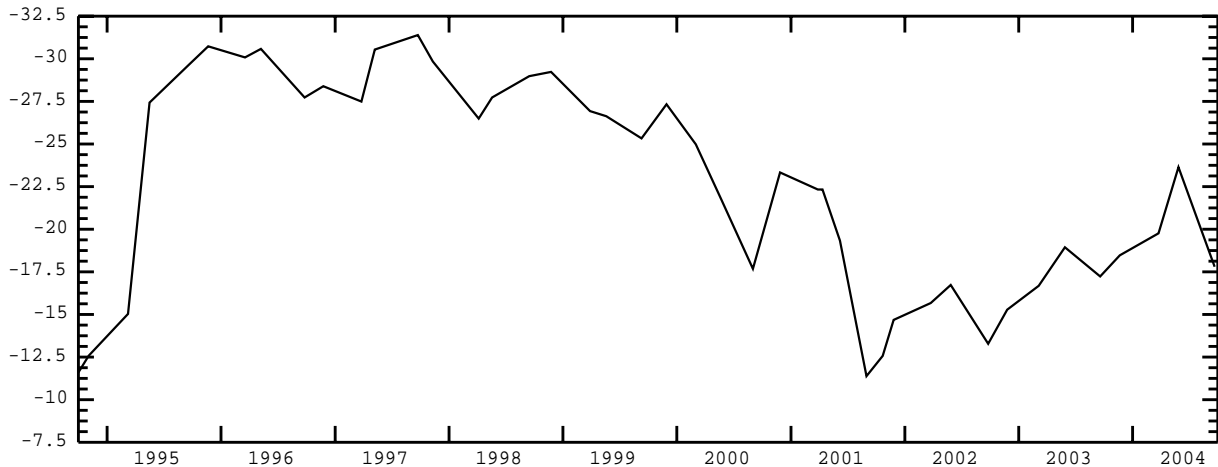
ELEVATION OF LAND SURFACE DATUM: 4,904.22 ft above NGVD of 1929.

REMARKS:

PERIOD OF RECORD: 1954 to current year.

HIGHEST RECORDED WATER LEVEL: -46.47 ft above LSD June 27, 1958.

LOWEST RECORDED WATER LEVEL: -11.33 ft above LSD Sept. 22, 1994.



STATION NAME 01S 19E 03CCB2 -- SITE ID 432143114114301

LOCATION: Latitude 43°21'47", longitude 114°11'44" NAD83, in NW $\frac{1}{4}$ SW $\frac{1}{4}$ SW $\frac{1}{4}$ sec.03, T.01 S., R.19 E., principal Meridian.

AQUIFER: Water-table well in sand and gravel of quaternary age.

CONSTRUCTION INFORMATION: Depth 51 ft, diameter 6 in, cased to 51 ft, perforated 25-35 ft.

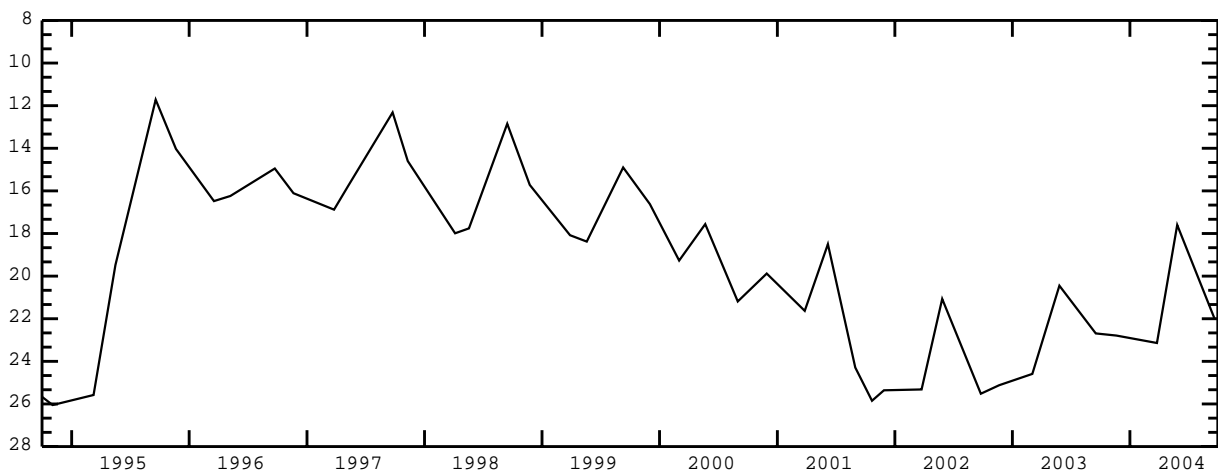
ELEVATION OF LAND SURFACE DATUM: 4,933.70 ft above NGVD of 1929.

REMARKS: Water level influenced by nearby well being pumped. Recorder installed July 29, 1954 to July 15, 1992.

PERIOD OF RECORD: 1954 to current year.

HIGHEST RECORDED WATER LEVEL: 2.55 ft below LSD Aug. 12, 1965.

LOWEST RECORDED WATER LEVEL: 26.05 ft below LSD Nov. 03, 1994.



BLAINE COUNTY -- continued

STATION NAME 01S 22E 18DBD2 -- SITE ID 432007113525401

LOCATION: Latitude 43°20'07", longitude 113°52'54" NAD83, in SE¹/₄NW¹/₄SE¹/₄ sec.18, T.01 S., R.22 E., principal Meridian.

AQUIFER: Water-table well in Snake River Group.

CONSTRUCTION INFORMATION: Depth 270 ft, diameter 8 to 5 in, cased to 199 ft, screened 188-199 ft.

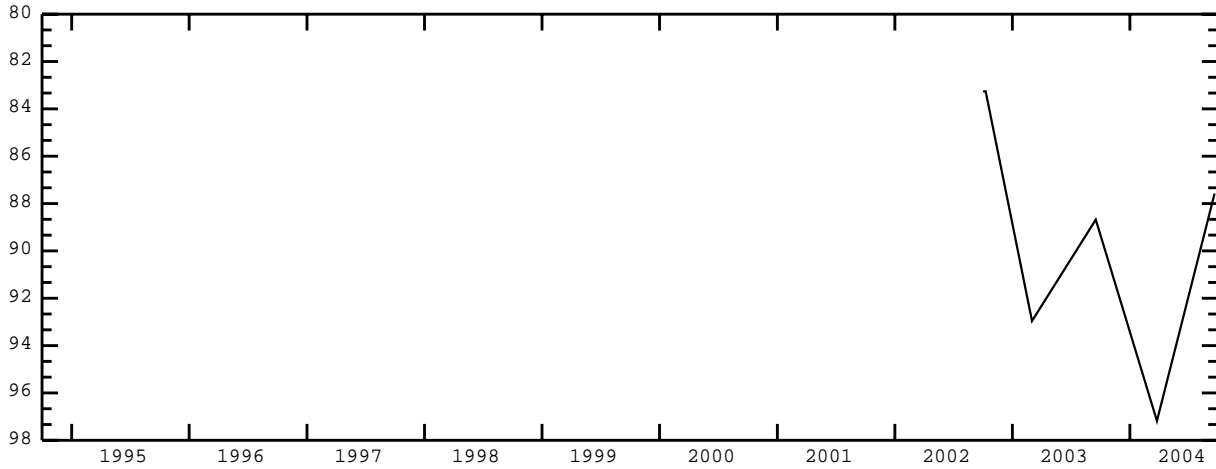
ELEVATION OF LAND SURFACE DATUM: About 4,815 ft above NGVD of 1929.

REMARKS:

PERIOD OF RECORD: 2002 to current year.

HIGHEST RECORDED WATER LEVEL: 83.26 ft below LSD Oct. 10, 2002.

LOWEST RECORDED WATER LEVEL: 97.18 ft below LSD Mar. 25, 2004.



STATION NAME 01S 23E 26CCC1 -- SITE ID 431810113413601

LOCATION: Latitude 43°18'10", longitude 113°41'42" NAD83, in SW¹/₄SW¹/₄SW¹/₄ sec.26, T.01 S., R.23 E., principal Meridian.

AQUIFER: Water-table well in Snake River Group.

CONSTRUCTION INFORMATION: Depth 1,030.7 ft, diameter 4 in, cased to 1,030.7 ft, perforated 1,000.7-1,025.7 ft.

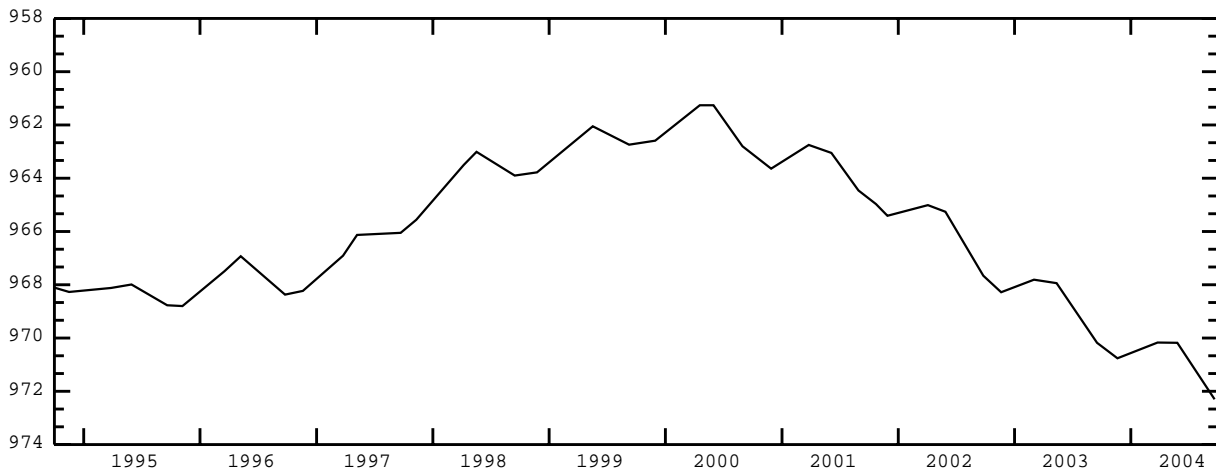
ELEVATION OF LAND SURFACE DATUM: About 5,030 ft above NGVD of 1929.

REMARKS:

PERIOD OF RECORD: 1972 to current year.

HIGHEST RECORDED WATER LEVEL: 946.97 ft below LSD Feb. 27, 1974.

LOWEST RECORDED WATER LEVEL: 972.30 ft below LSD Sept. 20, 2004.



BLAINE COUNTY -- continued

STATION NAME 02S 20E 01AAC2 -- SITE ID 431642114013002

LOCATION: Latitude 43°16'47", longitude 114°01'30" NAD83, in SW¹/₄NE¹/₄NE¹/₄ sec.01, T.02 S., R.20 E., principal Meridian.

AQUIFER: Water-table well in Snake River Group.

CONSTRUCTION INFORMATION: Depth 208.6 ft, diameter 10 in, cased to 208 ft, perforated 185-194 ft, 197-206 ft.

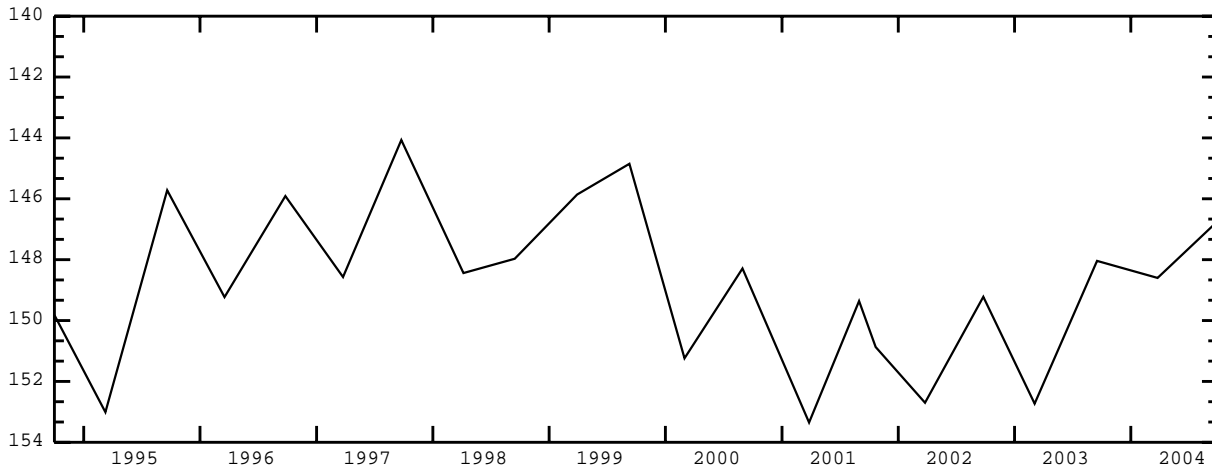
ELEVATION OF LAND SURFACE DATUM: 4,790.07 ft above NGVD of 1929.

REMARKS: Recorder installed Aug. 17, 1955 to Aug. 20, 1971.

PERIOD OF RECORD: 1954 to current year.

HIGHEST RECORDED WATER LEVEL: 125.04 ft below LSD Sept. 25, 1965.

LOWEST RECORDED WATER LEVEL: 153.35 ft below LSD Mar. 27, 2001.



STATION NAME 03S 27E 24DDA1 -- SITE ID 430836113143401

LOCATION: Latitude 43°08'36", longitude 113°14'37" NAD83, in NE¹/₄SE¹/₄SE¹/₄ sec.24, T.03 S., R.27 E., principal Meridian.

AQUIFER: Water-table well in Snake River Group.

CONSTRUCTION INFORMATION: Depth 900.7 ft, diameter 4 in, cased to 900.7 ft, perforated 849-898 ft.

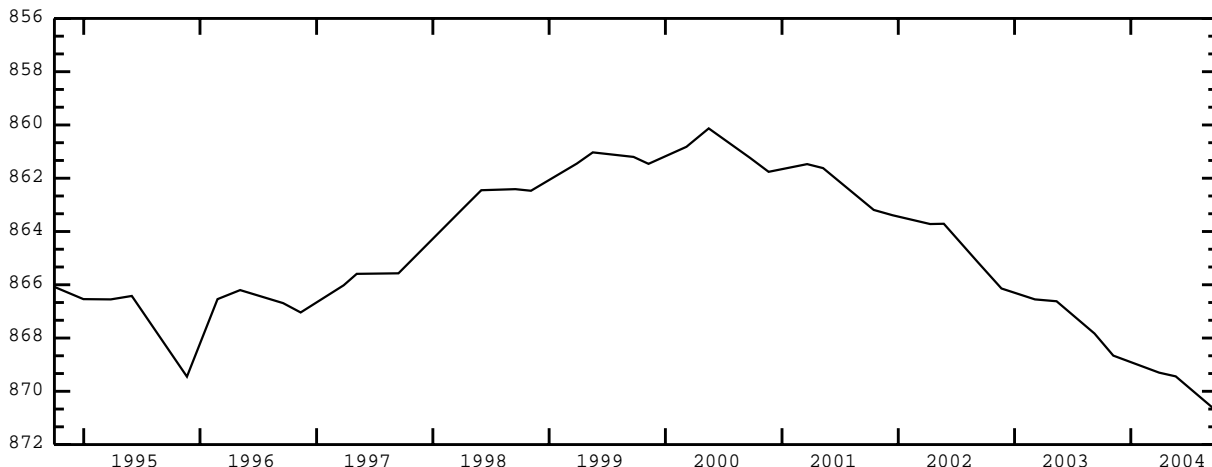
ELEVATION OF LAND SURFACE DATUM: 4,982.10 ft above NGVD of 1929.

REMARKS:

PERIOD OF RECORD: 1971 to current year.

HIGHEST RECORDED WATER LEVEL: 846.83 ft below LSD May 29, 1973.

LOWEST RECORDED WATER LEVEL: 870.69 ft below LSD Sept. 21, 2004.



BLAINE COUNTY -- continued

STATION NAME 04N 17E 14BBC1 -- SITE ID 434104114241301

LOCATION: Latitude 43°41'04", longitude 114°24'16" NAD83, in SW¹/₄NW¹/₄NW¹/₄ sec.14, T.04 N., R.17 E., principal Meridian.

AQUIFER: Water-table well in alluvium of quaternary age.

CONSTRUCTION INFORMATION: Depth 50 ft, diameter 8 in, cased to 48 ft.

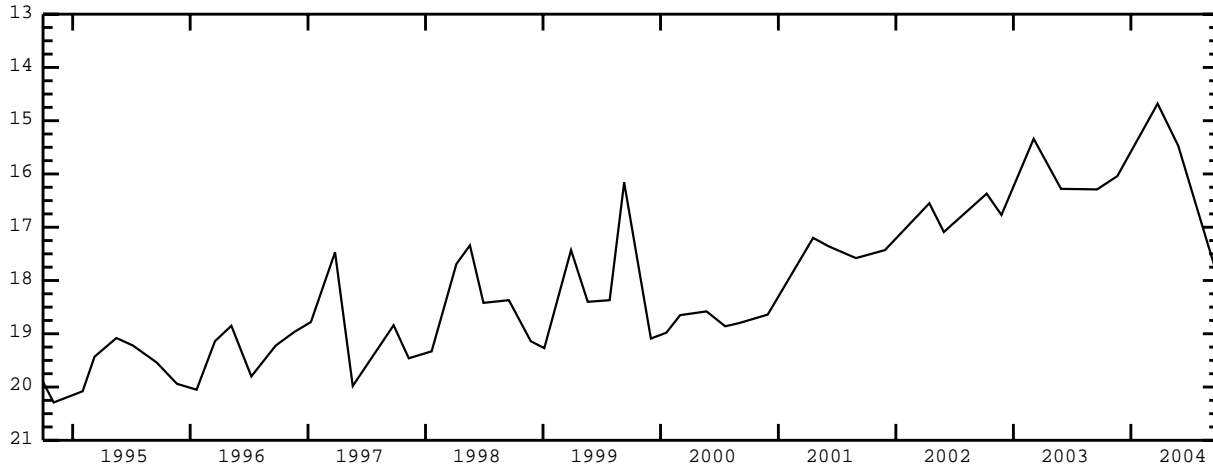
ELEVATION OF LAND SURFACE DATUM: About 5,904 ft above NGVD of 1929.

REMARKS:

PERIOD OF RECORD: 1983 to current year.

HIGHEST RECORDED WATER LEVEL: 14.68 ft below LSD Mar. 24, 2004.

LOWEST RECORDED WATER LEVEL: 20.53 ft below LSD Jan. 12, 1994.



STATION NAME 07S 26E 14CCC1 -- SITE ID 424826113233201

LOCATION: Latitude 42°48'26", longitude 113°23'35" NAD83, in SW¹/₄SW¹/₄SW¹/₄ sec.14, T.07 S., R.26 E., principal Meridian.

AQUIFER: Water-table well in Snake River Group.

CONSTRUCTION INFORMATION: Depth 747 ft, diameter 6 in, cased to 367 ft.

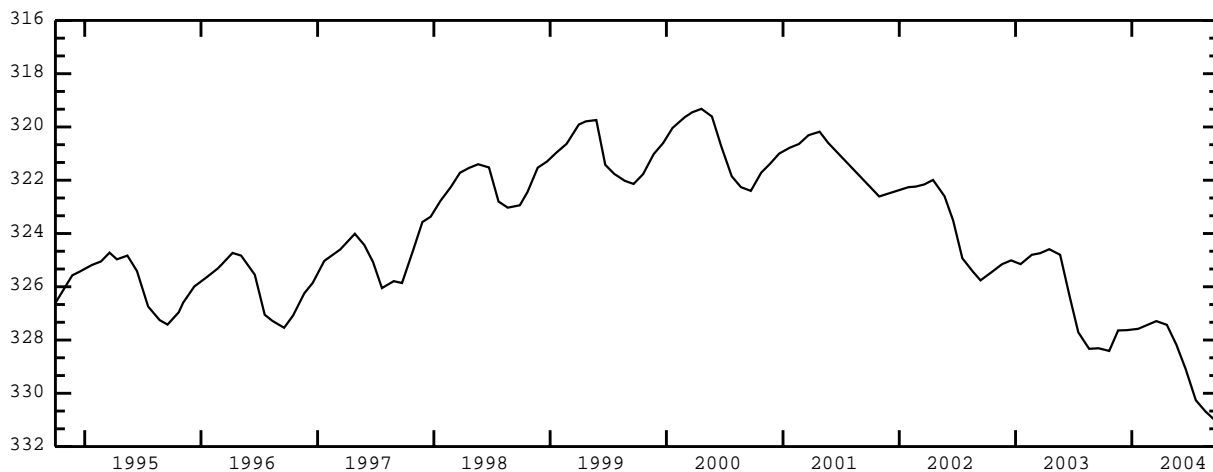
ELEVATION OF LAND SURFACE DATUM: 4,403.11 ft above NGVD of 1929.

REMARKS: Currently measured by U.S. Bureau of Reclamation. Recorder installed Sept. 17, 1980 to Oct. 22, 1985.

PERIOD OF RECORD: 1977 to current year.

HIGHEST RECORDED WATER LEVEL: 307.35 ft below LSD Apr. 15, 1987.

LOWEST RECORDED WATER LEVEL: 330.98 ft below LSD Sept. 15, 2004.



BLAINE COUNTY -- continued

STATION NAME 08S 26E 03DCC1 -- SITE ID 424454113240101

LOCATION: Latitude 42°44'54", longitude 113°24'04" NAD83, in SE $\frac{1}{4}$ SW $\frac{1}{4}$ SW $\frac{1}{4}$ sec.03, T.08 S., R.26 E., principal Meridian.

AQUIFER: Water-table well in Snake River Group.

CONSTRUCTION INFORMATION: Depth 746 ft, diameter 6 in, cased to 334 ft.

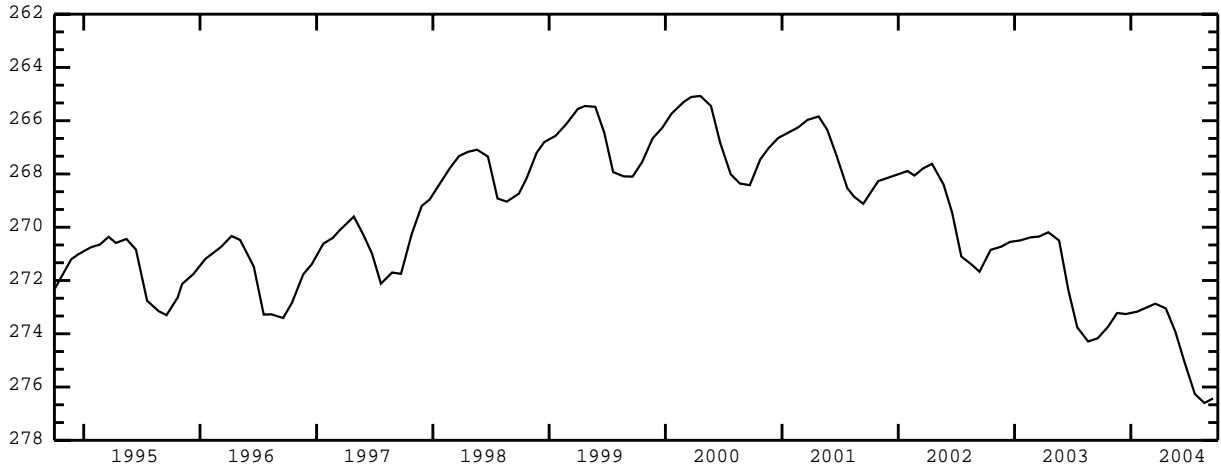
ELEVATION OF LAND SURFACE DATUM: 4,403.11 ft above NGVD of 1929.

REMARKS: Currently measured by U.S. Bureau of Reclamation. Recorder installed Sept. 17, 1980 to Oct. 22, 1985.

PERIOD OF RECORD: 1977 to current year.

HIGHEST RECORDED WATER LEVEL: 253.19 ft below LSD Apr. 15, 1987.

LOWEST RECORDED WATER LEVEL: 276.60 ft below LSD Aug. 19, 2004.



STATION NAME 08S 26E 33BCB1 -- SITE ID 424112113255401

LOCATION: Latitude 42°41'12", longitude 113°25'57" NAD83, in NW $\frac{1}{4}$ SW $\frac{1}{4}$ NW $\frac{1}{4}$ sec.33, T.08 S., R.26 E., principal Meridian.

AQUIFER: Water-table well in Snake River Group.

CONSTRUCTION INFORMATION: Depth 242 ft, diameter 8 to 6 in, cased to 242 ft, perforated 212-242 ft.

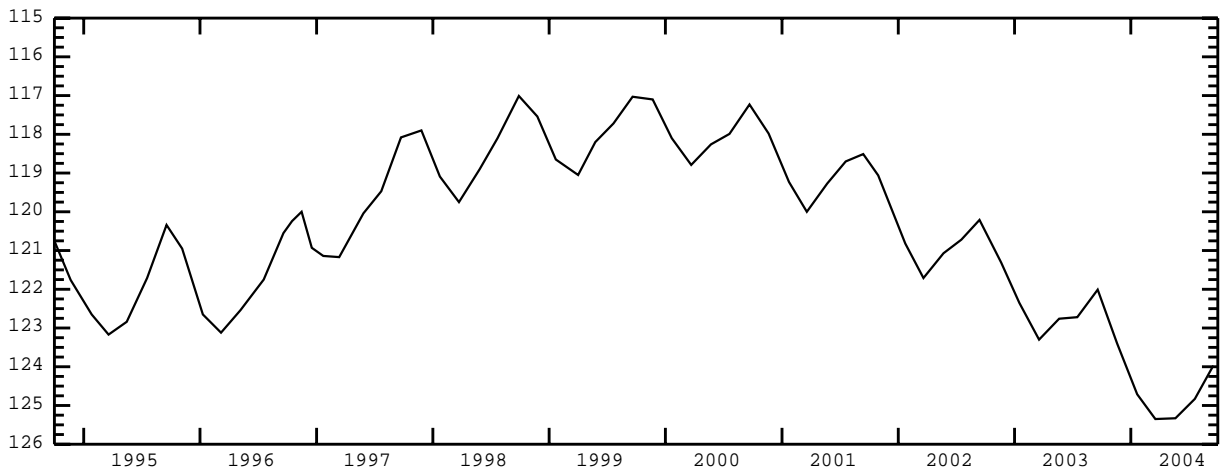
ELEVATION OF LAND SURFACE DATUM: 4,212.73 ft above NGVD of 1929.

REMARKS: Currently measured by U.S. Bureau of Reclamation. Recorder installed and its record furnished by USBR Sept. 25, 1951 to Aug. 09, 1972.

PERIOD OF RECORD: 1951 to current year.

HIGHEST RECORDED WATER LEVEL: 97.07 ft below LSD Sept. 10, 1952.

LOWEST RECORDED WATER LEVEL: 125.35 ft below LSD Mar. 18, 2004.



BLAINE COUNTY -- continued

STATION NAME 08S 26E 33BCB2 -- SITE ID 424112113255402

LOCATION: Latitude 42°41'12", longitude 113°25'57" NAD83, in NW¹/₄SW¹/₄NW¹/₄ sec.33, T.08 S., R.26 E., principal Meridian.

AQUIFER: Water-table well in Snake River Group.

CONSTRUCTION INFORMATION: Depth 33 ft, diameter 18 in, cased to 1 ft.

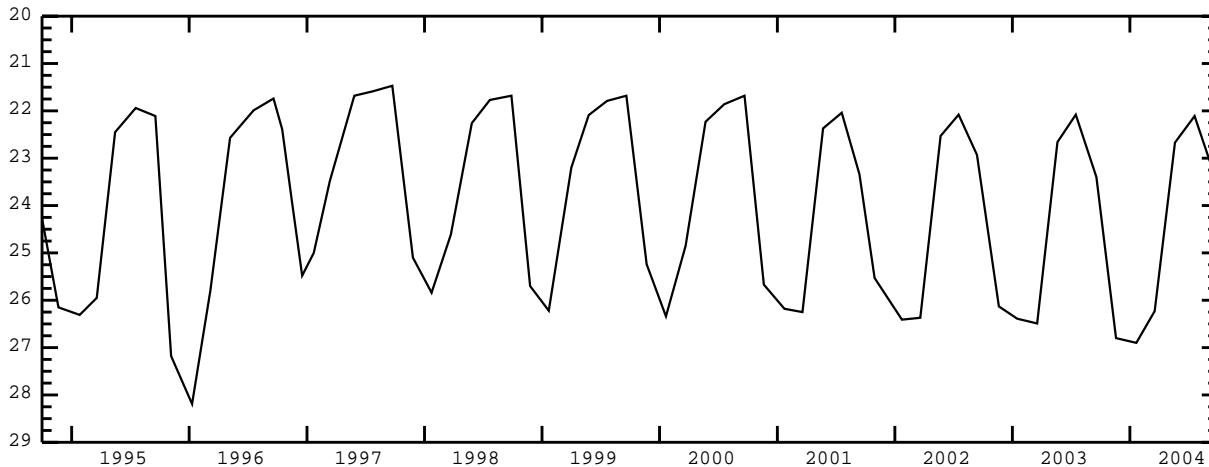
ELEVATION OF LAND SURFACE DATUM: 4,212.73 ft above NGVD of 1929.

REMARKS: Currently measured by U.S. Bureau of Reclamation.

PERIOD OF RECORD: 1951 to current year.

HIGHEST RECORDED WATER LEVEL: 20.49 ft below LSD May 15, 1986.

LOWEST RECORDED WATER LEVEL: 28.19 ft below LSD Jan. 10, 1996.



STATION NAME 08S 27E 07DBC1 -- SITE ID 424419113201801

LOCATION: Latitude 42°44'19.5", longitude 113°20'26.0" NAD83, in SW¹/₄NW¹/₄SE¹/₄ sec.07, T.08 S., R.27 E., principal Meridian.

AQUIFER: Water-table well in Snake River Group.

CONSTRUCTION INFORMATION: Depth 390 ft, diameter 18 to 14 in, cased to 70 ft.

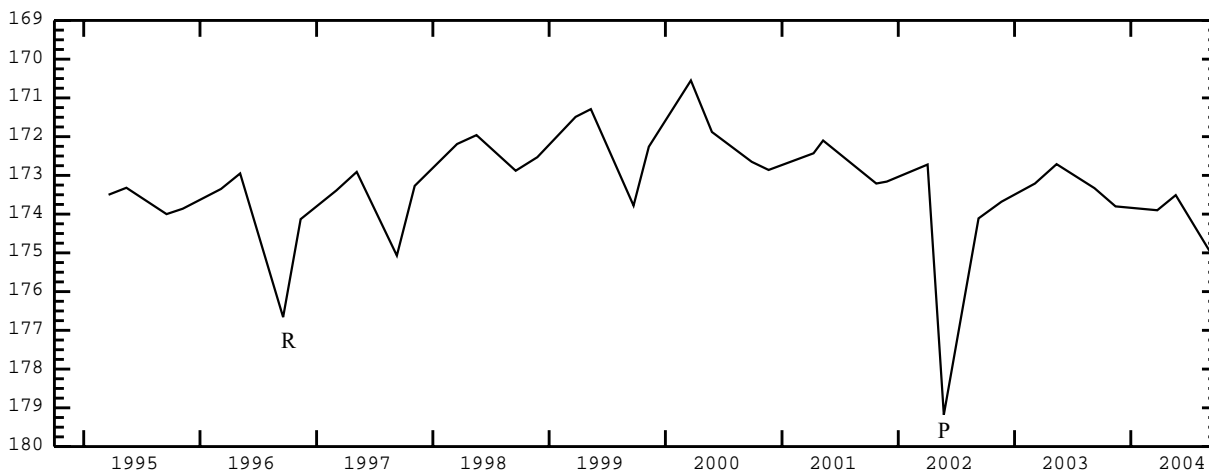
ELEVATION OF LAND SURFACE DATUM: About 4,325 ft above NGVD of 1929.

REMARKS:

PERIOD OF RECORD: 1952-1953, 1966, 1972, 1980, 1994 to current year.

HIGHEST RECORDED WATER LEVEL: 165.05 ft below LSD Oct. 27, 1953.

LOWEST RECORDED WATER LEVEL: 175.18 ft below LSD Sept. 21, 2004.



BLAINE COUNTY -- continued

STATION NAME 08S 27E 23DDD1 -- SITE ID 424221113152501

LOCATION: Latitude 42°42'23", longitude 113°15'28" NAD83, in SE $\frac{1}{4}$ SE $\frac{1}{4}$ SE $\frac{1}{4}$ sec.23, T.08 S., R.27 E., principal Meridian.

AQUIFER: Water-table well in Snake River Group.

CONSTRUCTION INFORMATION: Depth 92.1 ft, diameter 6 in, cased to 85 ft.

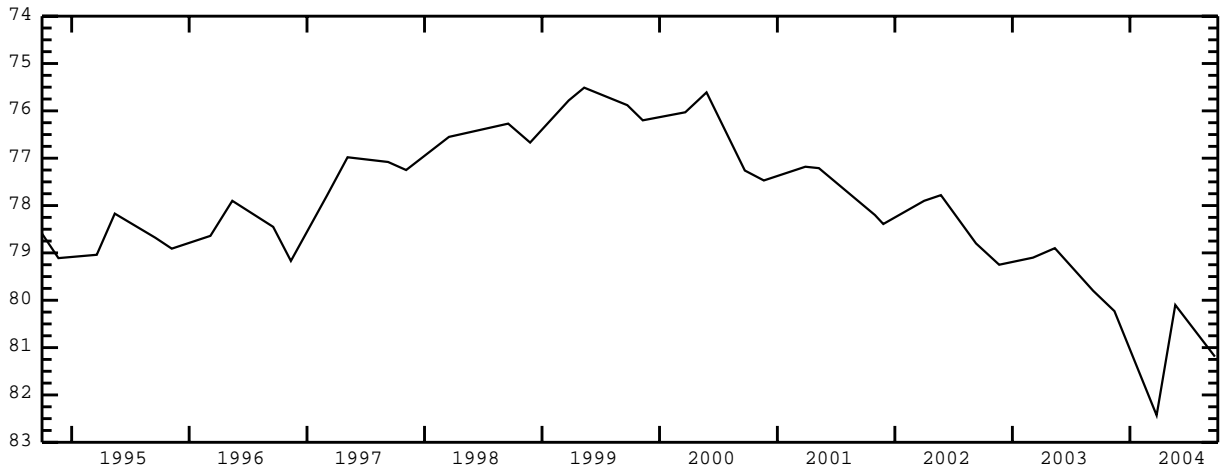
ELEVATION OF LAND SURFACE DATUM: 4,296.34 ft above NGVD of 1929.

REMARKS:

PERIOD OF RECORD: 1956 to current year.

HIGHEST RECORDED WATER LEVEL: 70.64 ft below LSD Oct. 18, 1956.

LOWEST RECORDED WATER LEVEL: 82.43 ft below LSD Mar. 24, 2004.



STATION NAME 08S 27E 31DDA1 -- SITE ID 424042113201101

LOCATION: Latitude 42°40'40", longitude 113°20'13" NAD83, in NE $\frac{1}{4}$ SE $\frac{1}{4}$ SE $\frac{1}{4}$ sec.31, T.08 S., R.27 E., principal Meridian.

AQUIFER: Water-table well in Snake River Group.

CONSTRUCTION INFORMATION: Depth 140 ft, diameter 8 in, cased to 86 ft.

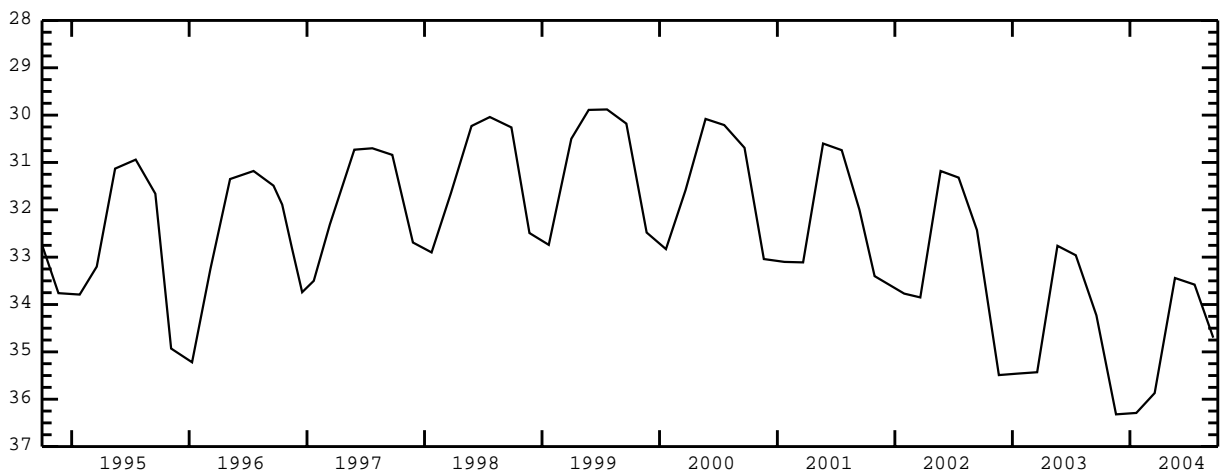
ELEVATION OF LAND SURFACE DATUM: 4,202.47 ft above NGVD of 1929.

REMARKS: Currently measured by U. S. Bureau of Reclamation. Recorder installed Aug. 17, 1951 to Sept. 12, 1962.

PERIOD OF RECORD: 1951-1972, 1977-1978, 1980 to current year.

HIGHEST RECORDED WATER LEVEL: 19.63 ft below LSD Oct. 21, 1951.

LOWEST RECORDED WATER LEVEL: 36.32 ft below LSD Nov. 19, 2003.



BOISE COUNTY

STATION NAME 09N 04E 22BDD1 -- SITE ID 440602115580301

LOCATION: Latitude 44°06'02", longitude 115°58'06" NAD83, in SE $\frac{1}{4}$ SE $\frac{1}{4}$ NW $\frac{1}{4}$ sec.22, T.09 N., R.04 E., principal Meridian.

AQUIFER: Water-table well in coarse sand and gravel of quaternary age.

CONSTRUCTION INFORMATION: Depth 111 ft, diameter 6 in, casing information not available.

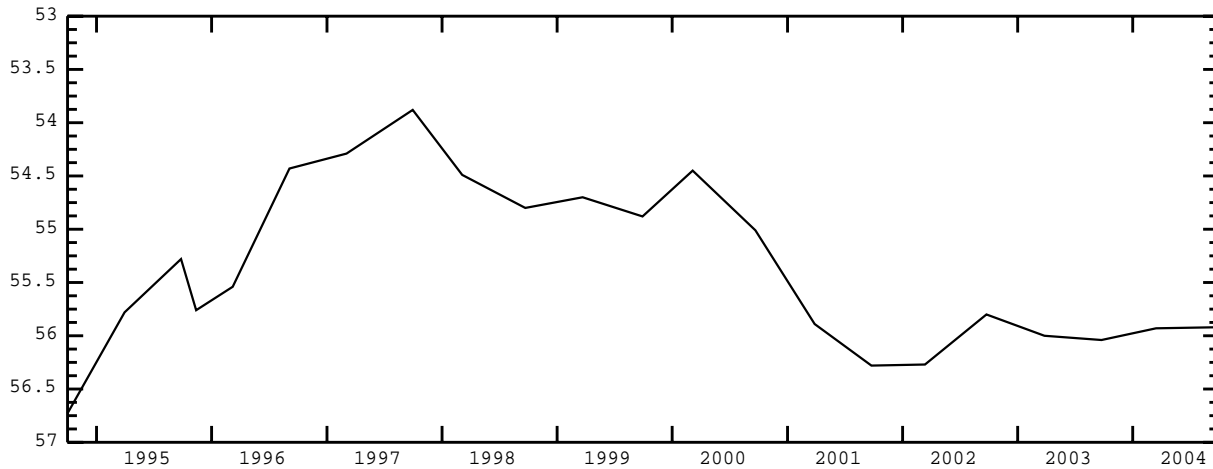
ELEVATION OF LAND SURFACE DATUM: About 3,100 ft above NGVD of 1929.

REMARKS:

PERIOD OF RECORD: 1967 to current year.

HIGHEST RECORDED WATER LEVEL: 52.66 ft below LSD July 18, 1984.

LOWEST RECORDED WATER LEVEL: 57.80 ft below LSD Jan. 22, 1968.



BONNER COUNTY

STATION NAME 54N 05W 18AAA1 -- SITE ID 480207117001401

LOCATION: Latitude 48°02'04", longitude 117°00'16" NAD83, in NE¹/₄NE¹/₄NE¹/₄ sec.18, T.54 N., R.05 W., principal Meridian.

AQUIFER: Water-table well in glacial outwash gravels.

CONSTRUCTION INFORMATION: Depth 146 ft, diameter 6 in, cased to 146 ft, perforated 138-146 ft.

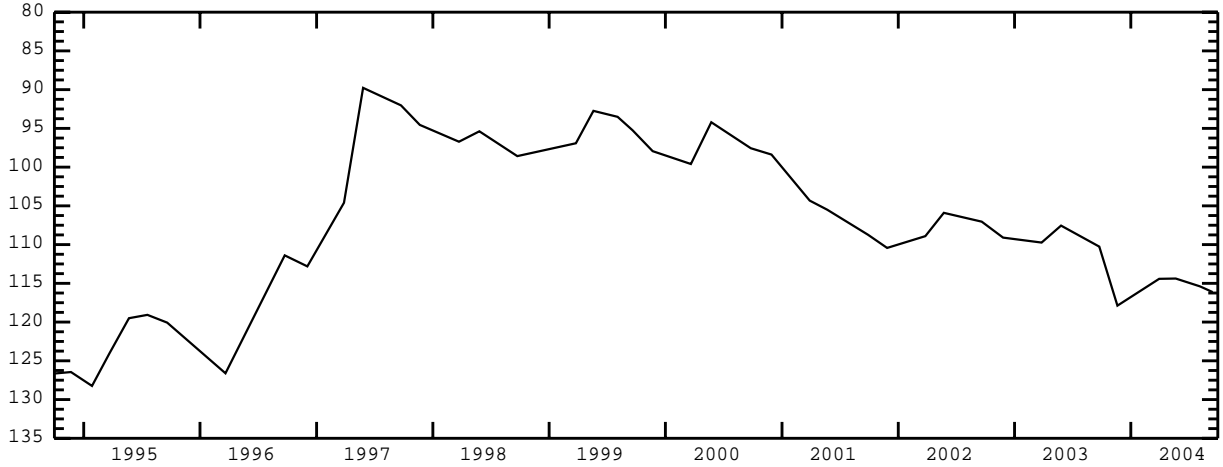
ELEVATION OF LAND SURFACE DATUM: About 2,280 ft above NGVD of 1929.

REMARKS:

PERIOD OF RECORD: 1977 to current year.

HIGHEST RECORDED WATER LEVEL: 89.77 ft below LSD May 27, 1997.

LOWEST RECORDED WATER LEVEL: 128.24 ft below LSD Jan. 27, 1995.



BONNEVILLE COUNTY

STATION NAME 02N 37E 02ABA1 -- SITE ID 433220112040701

LOCATION: Latitude 43°32'20", longitude 112°04'10" NAD83, in NE $\frac{1}{4}$ NW $\frac{1}{4}$ NE $\frac{1}{4}$ sec.02, T.02 N., R.37 E., principal Meridian.

AQUIFER: Water-table well in Snake River Group.

CONSTRUCTION INFORMATION: Depth 501.5 ft, diameter 6 in, cased to 223 ft, concrete seal 218-223 ft.

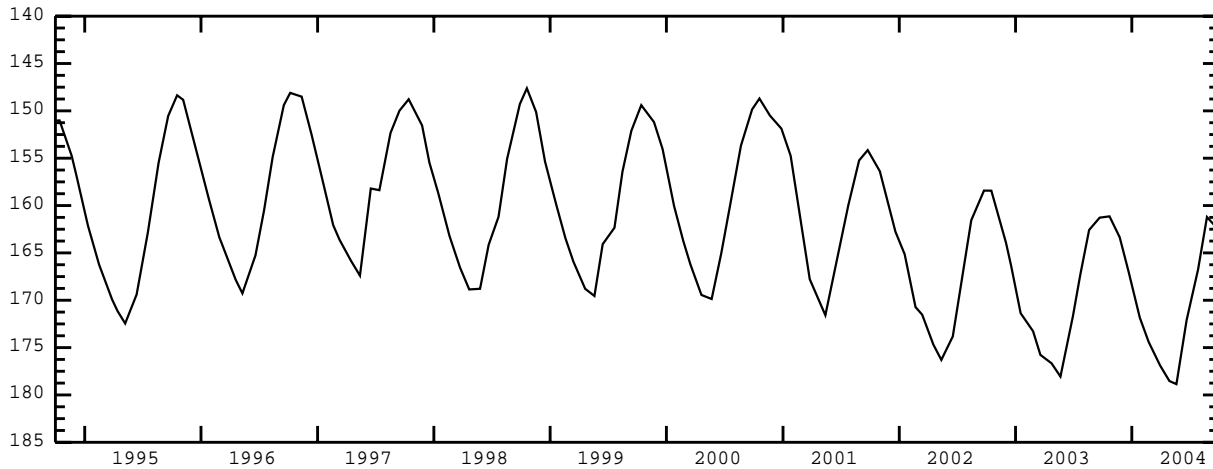
ELEVATION OF LAND SURFACE DATUM: 4,724.93 ft above NGVD of 1929.

REMARKS: Currently measured by U. S. Bureau of Reclamation. Recorder installed Oct. 01, 1980 to Nov. 21, 1985.

PERIOD OF RECORD: 1975 to current year.

HIGHEST RECORDED WATER LEVEL: 143.40 ft below LSD Nov. 17, 1975.

LOWEST RECORDED WATER LEVEL: 178.86 ft below LSD May 20, 2004.



STATION NAME 02N 38E 16ADD1 -- SITE ID 433029111590201

LOCATION: Latitude 43°30'28.5", longitude 111°59'05.0" NAD83, in SE $\frac{1}{4}$ SE $\frac{1}{4}$ NE $\frac{1}{4}$ sec.16, T.02 N., R.38 E., principal Meridian.

AQUIFER: Water-table well in Snake River Group.

CONSTRUCTION INFORMATION: Depth 225 ft, diameter 6 to 4 in, cased to 185 ft.

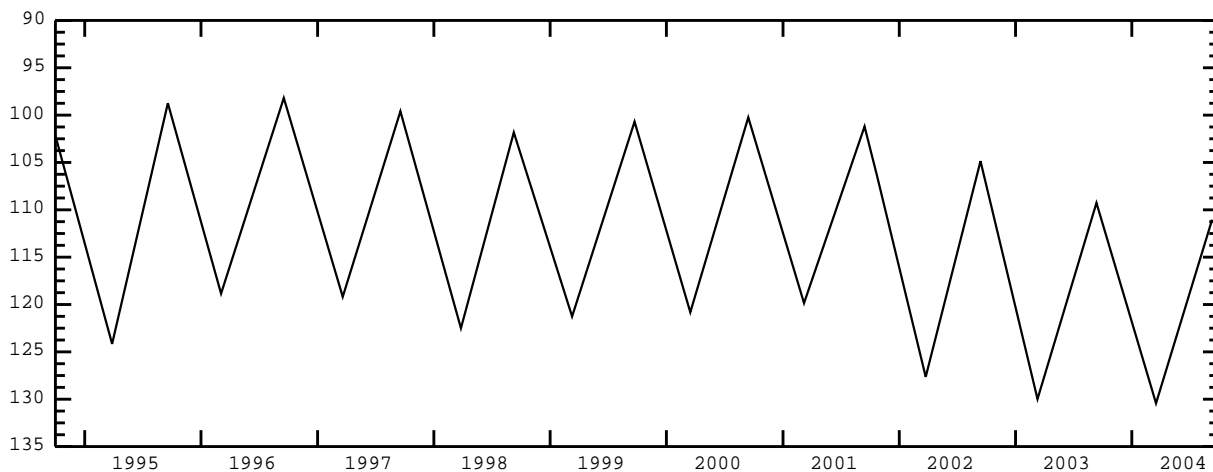
ELEVATION OF LAND SURFACE DATUM: About 4,738 ft above NGVD of 1929.

REMARKS:

PERIOD OF RECORD: 1970 to current year.

HIGHEST RECORDED WATER LEVEL: 95.88 ft below LSD Aug. 14, 1978.

LOWEST RECORDED WATER LEVEL: 130.43 ft below LSD Mar. 17, 2004.



BONNEVILLE COUNTY -- continued

STATION NAME 03N 37E 02CBD1 -- SITE ID 433656112043901

LOCATION: Latitude 43°36'55.5", longitude 112°04'42.0" NAD83, in SE¼NW¼SW¼ sec.02, T.03 N., R.37 E., principal Meridian.

AQUIFER: Water-table well in Snake River Group.

CONSTRUCTION INFORMATION: Depth 508 ft, diameter 20 to 18 in, casing 0-18 ft, 217-270 ft.

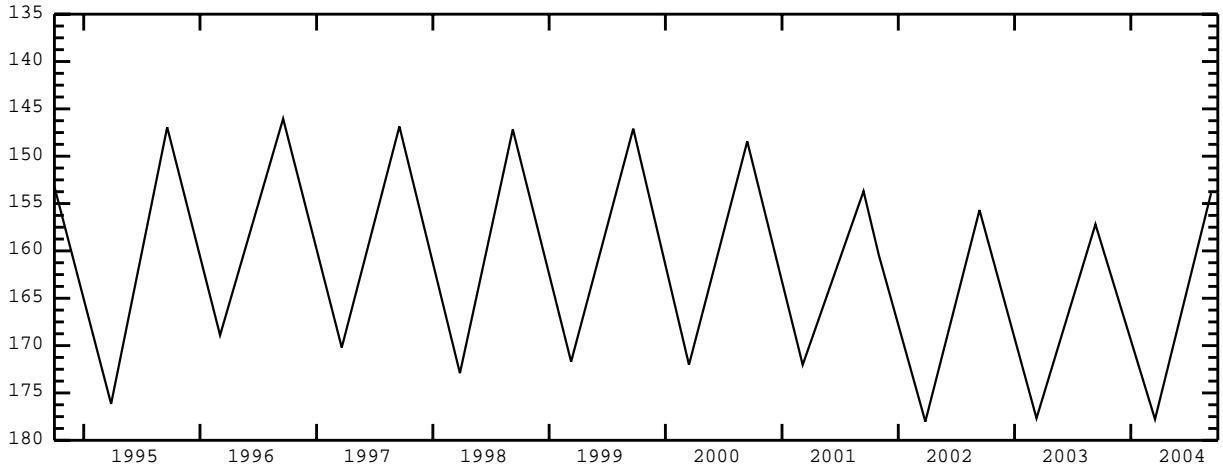
ELEVATION OF LAND SURFACE DATUM: 4,815.97 ft above NGVD of 1929.

REMARKS:

PERIOD OF RECORD: 1957 to current year.

HIGHEST RECORDED WATER LEVEL: 145.47 ft below LSD Sept. 17, 1973.

LOWEST RECORDED WATER LEVEL: 178.02 ft below LSD Mar. 27, 2002.



STATION NAME 03N 37E 12BDB1 -- SITE ID 433625112031801

LOCATION: Latitude 43°36'25", longitude 112°03'21" NAD83, in NW¼SE¼NW¼ sec.12, T.03 N., R.37 E., principal Meridian.

AQUIFER: Water-table well in Snake River Group.

CONSTRUCTION INFORMATION: Depth 550 ft, diameter 6 in, cased to 200 ft.

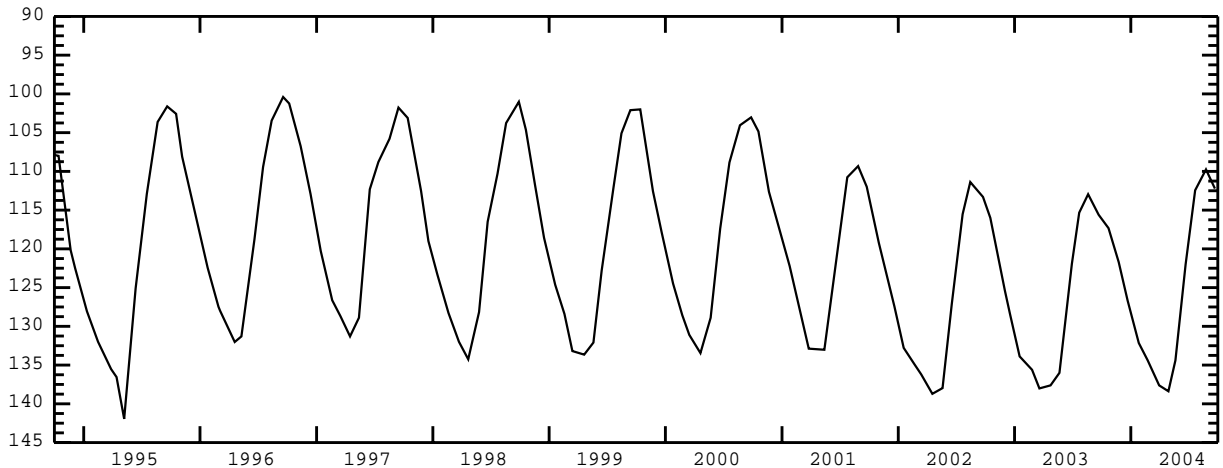
ELEVATION OF LAND SURFACE DATUM: 4,752.09 ft above NGVD of 1929.

REMARKS: Currently measured by U. S. Bureau of Reclamation. Recorder installed Oct. 02, 1980 to Nov. 21, 1985.

PERIOD OF RECORD: 1976-1977, 1979 to current year.

HIGHEST RECORDED WATER LEVEL: 100.40 ft below LSD Sept. 18, 1996.

LOWEST RECORDED WATER LEVEL: 141.95 ft below LSD May 08, 1995.



BONNEVILLE COUNTY -- continued

STATION NAME 03N 38E 22BAB1 -- SITE ID 433457111583701

LOCATION: Latitude 43°34'56.5", longitude 111°58'40.5" NAD83, in NW $\frac{1}{4}$ NE $\frac{1}{4}$ NW $\frac{1}{4}$ sec.22, T.03 N., R.37 E., principal Meridian.

AQUIFER: Water-table well in Snake River Group.

CONSTRUCTION INFORMATION: Depth 155 ft, diameter 8 in, cased to 66 ft.

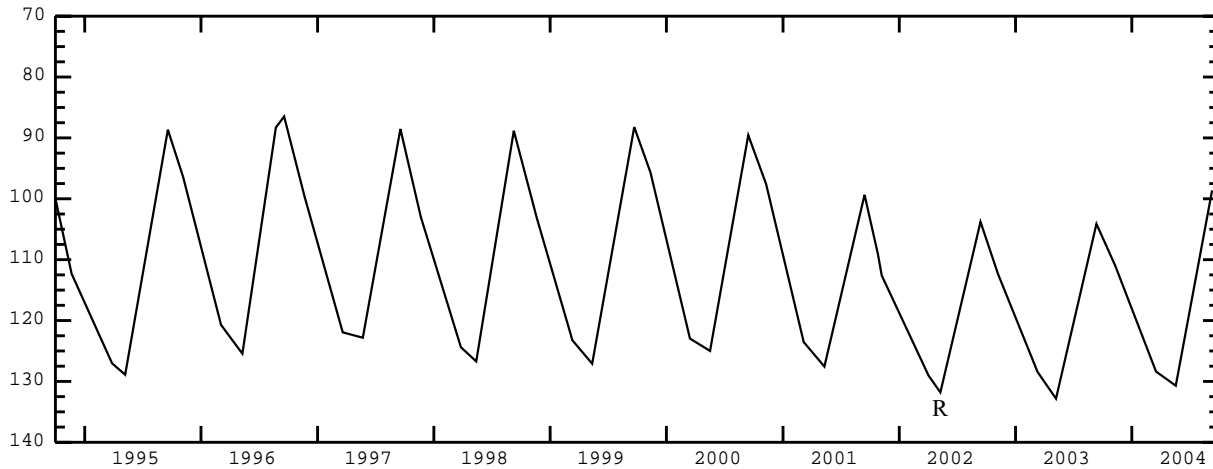
ELEVATION OF LAND SURFACE DATUM: About 4,790 ft above NGVD of 1929.

REMARKS:

PERIOD OF RECORD: 1973 to current year.

HIGHEST RECORDED WATER LEVEL: 86.48 ft below LSD Sept. 18, 1996.

LOWEST RECORDED WATER LEVEL: 132.83 ft below LSD May 08, 2003.



STATION NAME 03N 40E 08BAA1 -- SITE ID 433638111462901

LOCATION: Latitude 43°36'37.5", longitude 111°46'32.0" NAD83, in NE $\frac{1}{4}$ NE $\frac{1}{4}$ NW $\frac{1}{4}$ sec.08, T.03 N., R.40 E., principal Meridian.

AQUIFER: Water-table well in Salt Lake Formation.

CONSTRUCTION INFORMATION: Depth 435 ft, diameter 18 to 8 in, cased to 435 ft.

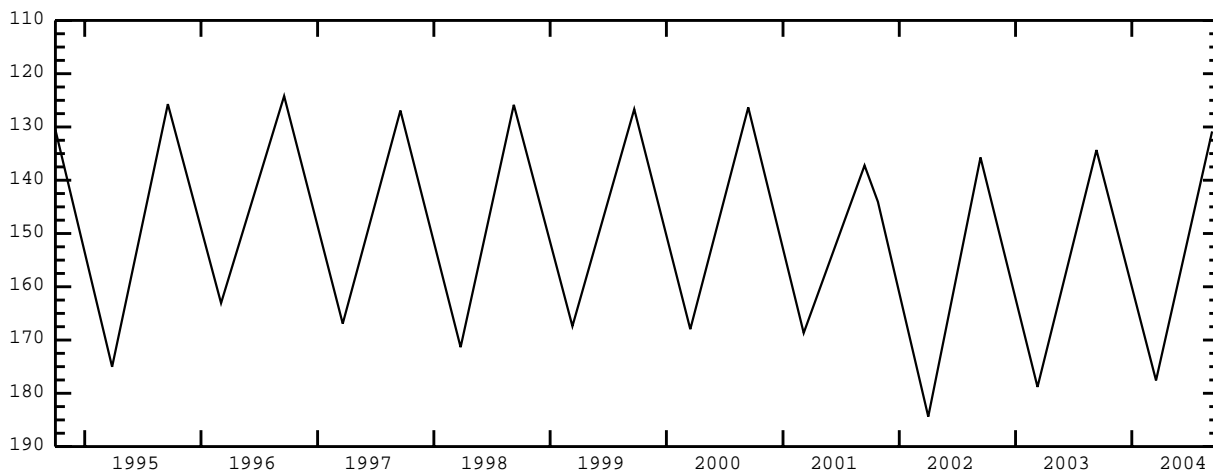
ELEVATION OF LAND SURFACE DATUM: 5,042.60 ft above NGVD of 1929.

REMARKS:

PERIOD OF RECORD: 1957 to current year.

HIGHEST RECORDED WATER LEVEL: 124.20 ft below LSD Sept. 18, 1996.

LOWEST RECORDED WATER LEVEL: 184.38 ft below LSD Apr. 02, 2002.



BUTTE COUNTY

STATION NAME 01S 27E 14DCC1 -- SITE ID 431946113161401

LOCATION: Latitude 43°19'46", longitude 113°16'17" NAD83, in SW¹/₄SW¹/₄SE¹/₄ sec.14, T.01 S., R.27 E., principal Meridian.

AQUIFER: Water-table well in Snake River Group.

CONSTRUCTION INFORMATION: Depth 1,041 ft, diameter 4 in, cased to 1,031 ft, perforated 1,011-1,031 ft.

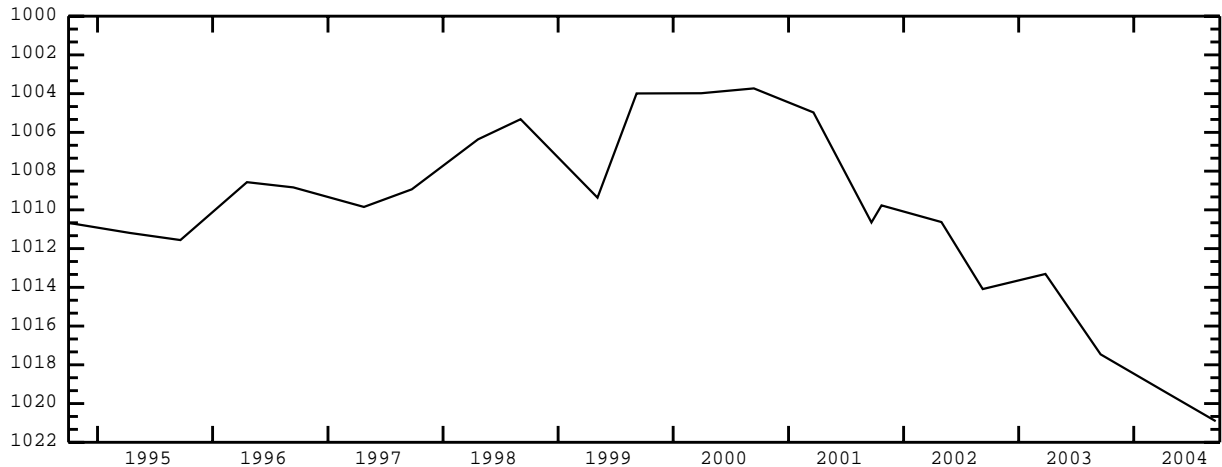
ELEVATION OF LAND SURFACE DATUM: 5,158.86 ft above NGVD of 1929.

REMARKS: Formerly Site ID 431948113161801. Recorder installed July 23, 1971 to May 04, 1972.

PERIOD OF RECORD: 1970 to current year.

HIGHEST RECORDED WATER LEVEL: 986.66 ft below LSD Mar. 06, 1987.

LOWEST RECORDED WATER LEVEL: 1,020.91 ft below LSD Sept. 17, 2004.



STATION NAME 02N 26E 22DDA1 -- SITE ID 432854113201001

LOCATION: Latitude 43°28'54", longitude 113°20'13" NAD83, in NE¹/₄SE¹/₄SE¹/₄ sec.22, T.02 N., R.26 E., principal Meridian.

AQUIFER: Water-table well in Snake River Group.

CONSTRUCTION INFORMATION: Depth 719.4 ft, diameter 6 in, cased to 719.4 ft, perforated 670-675 ft, 712-717 ft.

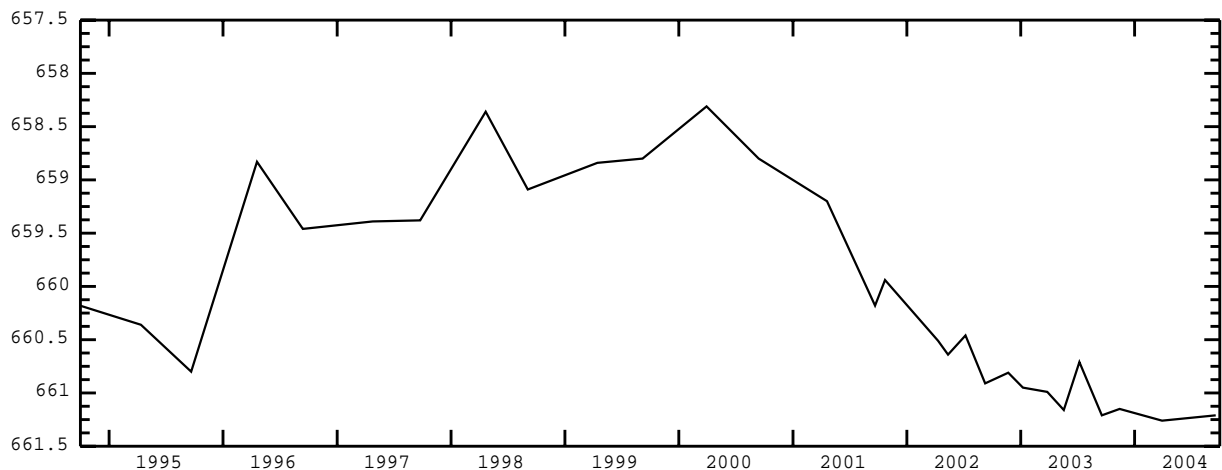
ELEVATION OF LAND SURFACE DATUM: 5,361.81 ft above NGVD of 1929.

REMARKS: Formerly Site ID 432853113201201. Original well depth 1,053 ft, cased to 728 ft. Sept. 10, 1971, installed 6 in inflatable packer 719.4-721.8 ft welded to a 2 in pipe. Installed 1 in measuring line to 719.4 ft perforated 689.4-719.4 ft.

PERIOD OF RECORD: 1971 to current year.

HIGHEST RECORDED WATER LEVEL: 656.33 ft below LSD Sept. 10, 1986.

LOWEST RECORDED WATER LEVEL: 663.74 ft below LSD Nov. 15, 1978.



BUTTE COUNTY -- continued

STATION NAME 02N 26E 22DDA2 -- SITE ID 432854113201002

LOCATION: Latitude 43°28'54", longitude 113°20'13" NAD83, in NE¹/₄SE¹/₄SE¹/₄ sec.22, T.02 N., R.26 E., principal Meridian.

AQUIFER: Water-table well in Snake River Group.

CONSTRUCTION INFORMATION: Depth 1,053 ft, diameter 6 in, cased to 1,051 ft, perforated 1,030-1,051 ft, inflatable packer 719.4-721.8 ft.

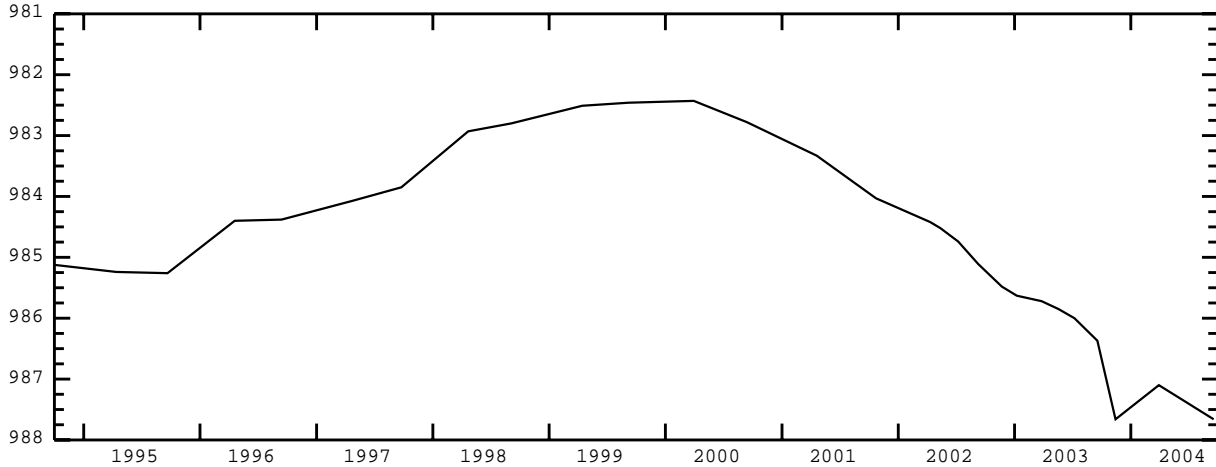
ELEVATION OF LAND SURFACE DATUM: 5,361.81 ft above NGVD of 1929.

REMARKS: Formerly Site ID 432853113201202. Sept. 10, 1971, installed 6 in inflatable packer 719.4-721.8 ft welded to a 2 in pipe.

PERIOD OF RECORD: 1970 to current year.

HIGHEST RECORDED WATER LEVEL: 977.81 ft below LSD Apr. 24, 1985.

LOWEST RECORDED WATER LEVEL: 987.66 ft below LSD Nov. 14, 2003 and Sept. 17, 2004.



STATION NAME 04N 26E 21ABB1 -- SITE ID 43400113215201

LOCATION: Latitude 43°40'01", longitude 113°21'55" NAD83, in NW¹/₄NW¹/₄NE¹/₄ sec.21, T.04 N., R.26 E., principal Meridian.

AQUIFER: Water-table well in sand and gravel of ternary age.

CONSTRUCTION INFORMATION: Depth 759.6 ft, diameter 8 to 4 in, cased to 760 ft, perforated 656-661 ft, 665-690 ft, neoprene packer set at 633.5 ft.

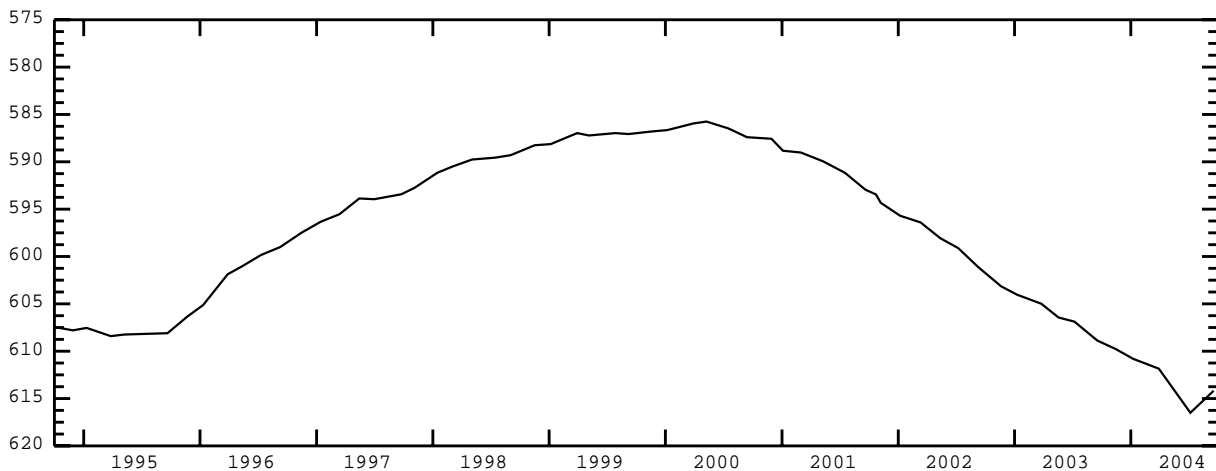
ELEVATION OF LAND SURFACE DATUM: About 5,390 ft above NGVD of 1929.

REMARKS: Formerly Site ID 434004113220101.

PERIOD OF RECORD: 1969 to current year.

HIGHEST RECORDED WATER LEVEL: 578.40 ft below LSD Mar. 26, 1985.

LOWEST RECORDED WATER LEVEL: 616.50 ft below LSD July 06, 2004.



BUTTE COUNTY -- continued

STATION NAME 04N 26E 26DCD1 -- SITE ID 433819113191601

LOCATION: Latitude 43°38'19", longitude 113°19'19" NAD83, in SE $\frac{1}{4}$ SW $\frac{1}{4}$ SE $\frac{1}{4}$ sec.26, T.04 N., R.26 E., principal Meridian.

AQUIFER: Water-table well in sand and gravel of ternary age.

CONSTRUCTION INFORMATION: Depth 136.5 ft, diameter 8 in, cased to 143 ft.

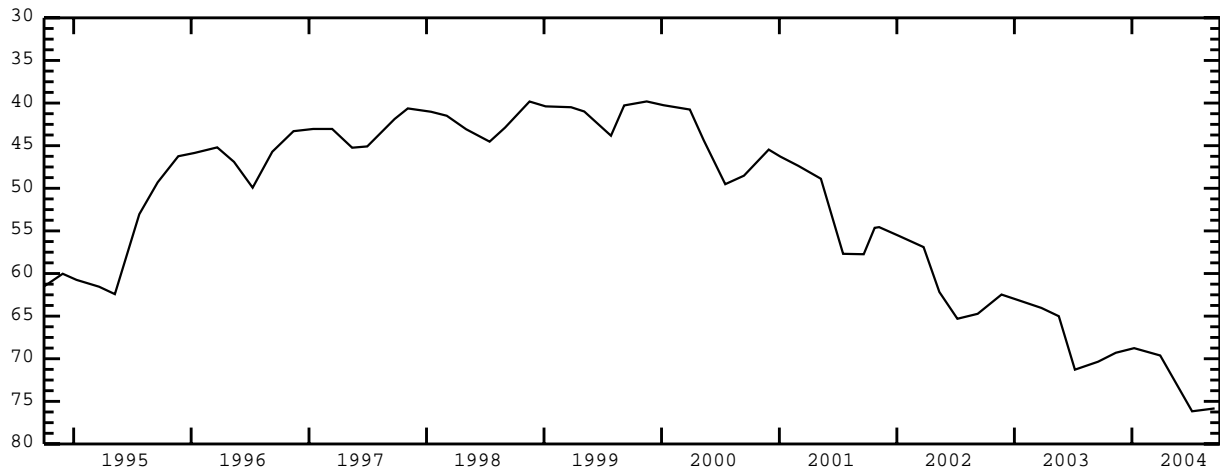
ELEVATION OF LAND SURFACE DATUM: 5,332.25 ft above NGVD of 1929.

REMARKS: Formerly Site ID 433825113192301. Recorder installed Sept. 17, 1985 to Oct. 09, 1987. Original well depth 143 ft prior to May 22, 1974.

PERIOD OF RECORD: 1949 to current year.

HIGHEST RECORDED WATER LEVEL: 35.52 ft below LSD Nov. 28, 1984.

LOWEST RECORDED WATER LEVEL: 76.17 ft below LSD July 06, 2004.



STATION NAME 04N 26E 32CBB1 -- SITE ID 433748113234001

LOCATION: Latitude 43°37'48", longitude 113°23'43" NAD83, in NW $\frac{1}{4}$ NW $\frac{1}{4}$ SW $\frac{1}{4}$ sec.32, T.04 N., R.26 E., principal Meridian.

AQUIFER: Water-table well in Snake River Group.

CONSTRUCTION INFORMATION: Depth 253 ft, diameter 16 in, cased to 205.5 ft.

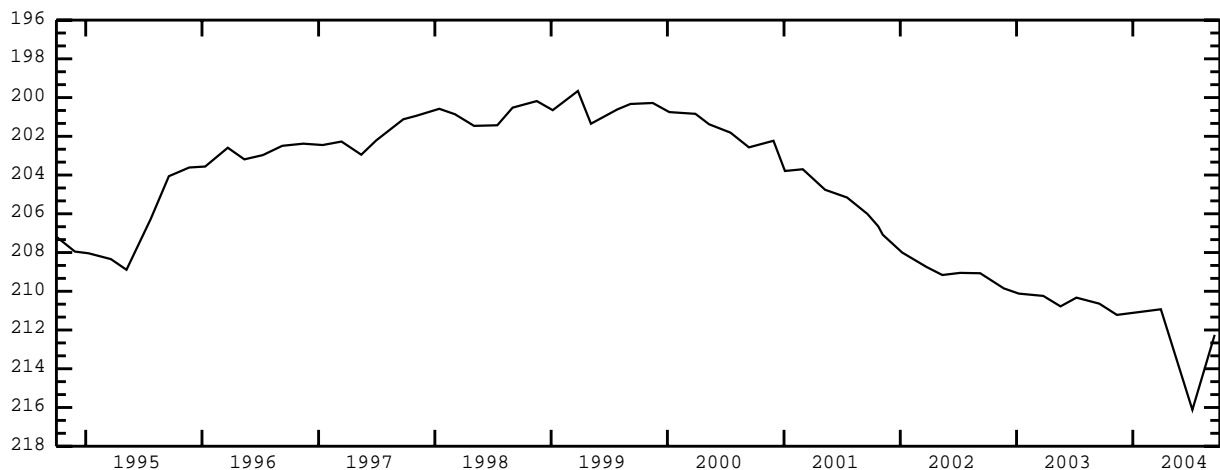
ELEVATION OF LAND SURFACE DATUM: 5,371.22 ft above NGVD of 1929.

REMARKS: Formerly Site ID 433750113234501. Recorder installed July 21, 1977 to July 13, 1988.

PERIOD OF RECORD: 1958, 1960 to current year.

HIGHEST RECORDED WATER LEVEL: 194.80 ft below LSD Oct. 25, 1983.

LOWEST RECORDED WATER LEVEL: 216.12 ft below LSD July 06, 2004.



BUTTE COUNTY -- continued

STATION NAME 05N 26E 05DCB1 -- SITE ID 434713113230601

LOCATION: Latitude 43°47'13", longitude 113°23'09" NAD83, in NW¹/₄SW¹/₄SE¹/₄ sec.05, T.05 N., R.26 E., principal Meridian.

AQUIFER: Water-table well in sand and gravel of quaternary age.

CONSTRUCTION INFORMATION: Depth 260 ft, diameter 20 in, cased to 60 ft.

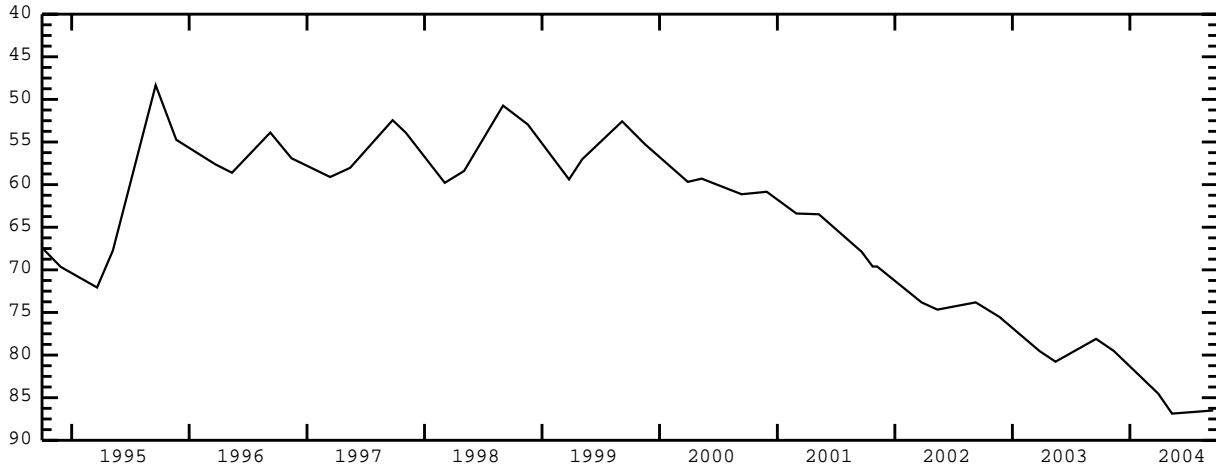
ELEVATION OF LAND SURFACE DATUM: About 5,592 ft above NGVD of 1929.

REMARKS:

PERIOD OF RECORD: 1967-1968, 1985 to current year.

HIGHEST RECORDED WATER LEVEL: 18.12 ft below LSD July 18, 1967.

LOWEST RECORDED WATER LEVEL: 86.87 ft below LSD May 11, 2004.



STATION NAME 05N 26E 23CDA1 -- SITE ID 434436113193901

LOCATION: Latitude 43°44'36", longitude 113°19'42" NAD83, in NE¹/₄SE¹/₄SW¹/₄ sec.23, T.05 N., R.26 E., principal Meridian.

AQUIFER: Water-table well in gravel of quaternary age.

CONSTRUCTION INFORMATION: Depth 197.6 ft, diameter 20 to 16 in, casing depth not available, perforated in gravel.

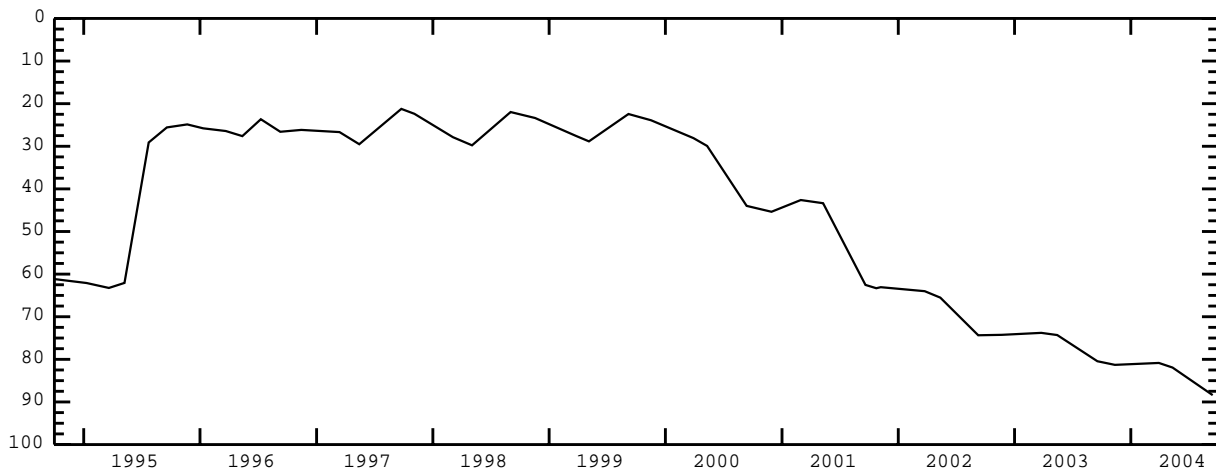
ELEVATION OF LAND SURFACE DATUM: 5,488.02 ft above NGVD of 1929.

REMARKS: Formerly Station Name 05N 26E 23CDB1, Site ID 434442113195101.

PERIOD OF RECORD: 1950 to current year.

HIGHEST RECORDED WATER LEVEL: 14.13 ft below LSD Sept. 24, 1971.

LOWEST RECORDED WATER LEVEL: 88.40 ft below LSD Sept. 14, 2004.



BUTTE COUNTY -- continued

STATION NAME 05N 29E 01BBB1 -- SITE ID 434751112571801

LOCATION: Latitude 43°47'51", longitude 112°57'21" NAD83, in NW¹/₄NW¹/₄NW¹/₄ sec.01, T.05 N., R.29 E., principal Meridian.

AQUIFER: Water-table well in Snake River Group.

CONSTRUCTION INFORMATION: Depth 148.8 ft, diameter 16 in, casing information not available.

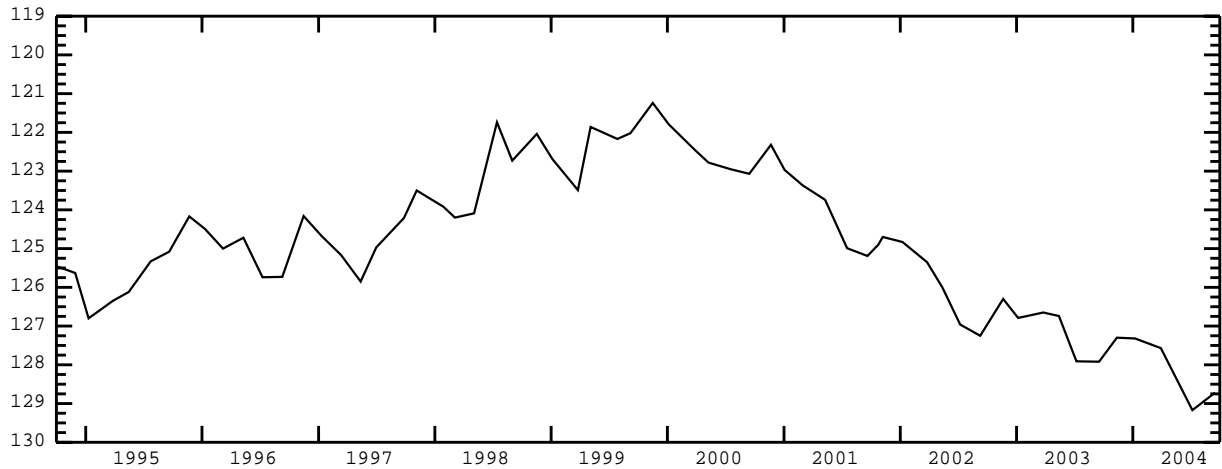
ELEVATION OF LAND SURFACE DATUM: About 4,808 ft above NGVD of 1929.

REMARKS: Formerly Site ID 434751112571501. Original well depth 154 ft prior to Apr. 04, 1966.

PERIOD OF RECORD: 1959, 1965 to current year.

HIGHEST RECORDED WATER LEVEL: 115.38 ft below LSD Nov. 12, 1971.

LOWEST RECORDED WATER LEVEL: 129.17 ft below LSD July 06, 2004.



STATION NAME 06N 25E 03AAA1 -- SITE ID 435313113272301

LOCATION: Latitude 43°53'13", longitude 113°27'26" NAD83, in NE¹/₄NE¹/₄NE¹/₄ sec.03, T.06 N., R.25 E., principal Meridian.

AQUIFER: Water-table well in sand and gravel of quaternary age.

CONSTRUCTION INFORMATION: Depth 91.7 ft, diameter 4 in, cased to 91.7 ft.

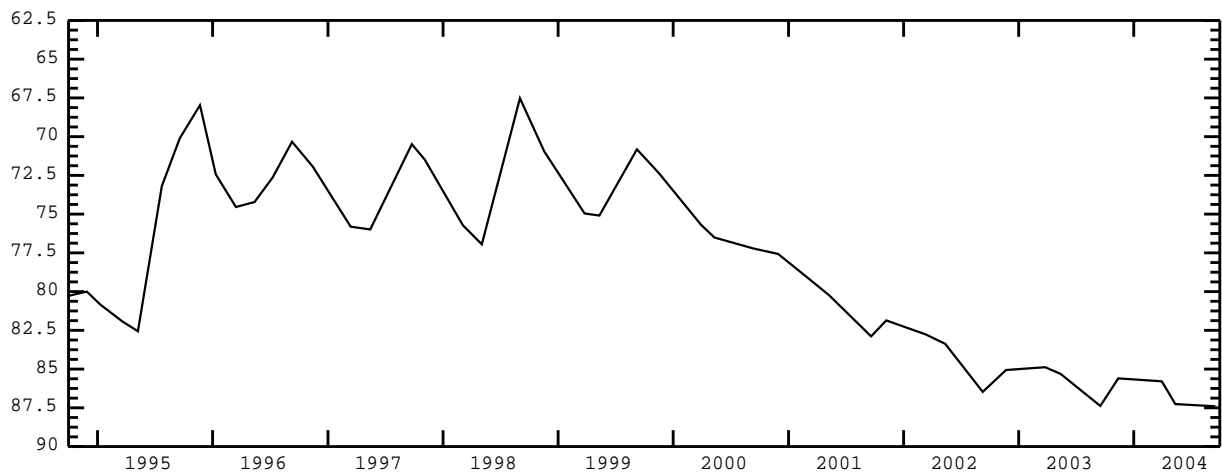
ELEVATION OF LAND SURFACE DATUM: About 5,760 ft above NGVD of 1929.

REMARKS: Recorder installed Oct. 01, 1966 to Sept. 27, 1971.

PERIOD OF RECORD: 1966 to current year.

HIGHEST RECORDED WATER LEVEL: 63.97 ft below LSD Sept. 01, 1974.

LOWEST RECORDED WATER LEVEL: 87.40 ft below LSD Sept. 16, 2004.



BUTTE COUNTY -- continued

STATION NAME 06N 28E 13DDA1 -- SITE ID 435045113031701

LOCATION: Latitude 43°50'45", longitude 113°03'20" NAD83, in NE¹/₄SE¹/₄SE¹/₄ sec.13, T.06 N., R.28 E., principal Meridian.

AQUIFER: Water-table well in gravel of quaternary age.

CONSTRUCTION INFORMATION: Depth 201 ft, diameter 16 in, cased to 201 ft, perforated 100-201 ft.

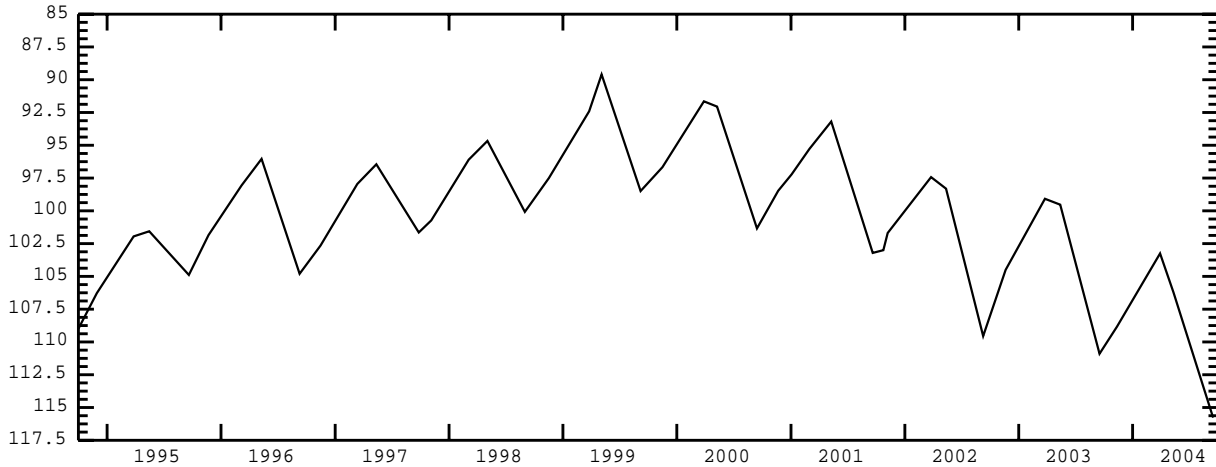
ELEVATION OF LAND SURFACE DATUM: About 4,945 ft above NGVD of 1929.

REMARKS:

PERIOD OF RECORD: 1964 to current year.

HIGHEST RECORDED WATER LEVEL: 88.49 ft below LSD Mar. 03, 1987.

LOWEST RECORDED WATER LEVEL: 115.77 ft below LSD Sept. 15, 2004.



STATION NAME 06N 29E 16DDD1 -- SITE ID 435033112593701

LOCATION: Latitude 43°50'33", longitude 112°59'40" NAD83, in SE¹/₄SE¹/₄SE¹/₄ sec.16, T.06 N., R.29 E., principal Meridian.

AQUIFER: Water-table well in sand and gravel of quaternary age.

CONSTRUCTION INFORMATION: Depth 101 ft, diameter 6 in, cased to 101 ft, perforated 94-99 ft.

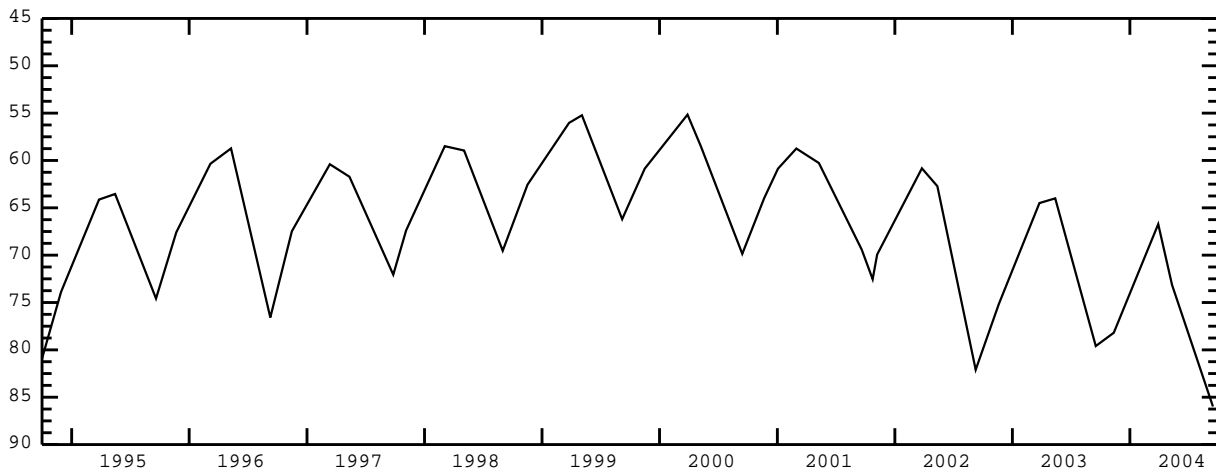
ELEVATION OF LAND SURFACE DATUM: About 4,865 ft above NGVD of 1929.

REMARKS: Formerly Site ID 435032112594001.

PERIOD OF RECORD: 1959 to current year.

HIGHEST RECORDED WATER LEVEL: 51.11 ft below LSD Mar. 12, 1985.

LOWEST RECORDED WATER LEVEL: 85.98 ft below LSD Sept. 15, 2004.



CAMAS COUNTY

STATION NAME 01N 14E 36DAD1 -- SITE ID 432228114421601

LOCATION: Latitude 43°22'28", longitude 114°43'40" NAD83, in SE $\frac{1}{4}$ NE $\frac{1}{4}$ SE $\frac{1}{4}$ sec.36, T.01 N., R.14 E., principal Meridian.

AQUIFER: Water-table well in sediments of quaternary age.

CONSTRUCTION INFORMATION: Depth 188 ft, diameter 12 in, casing information not available.

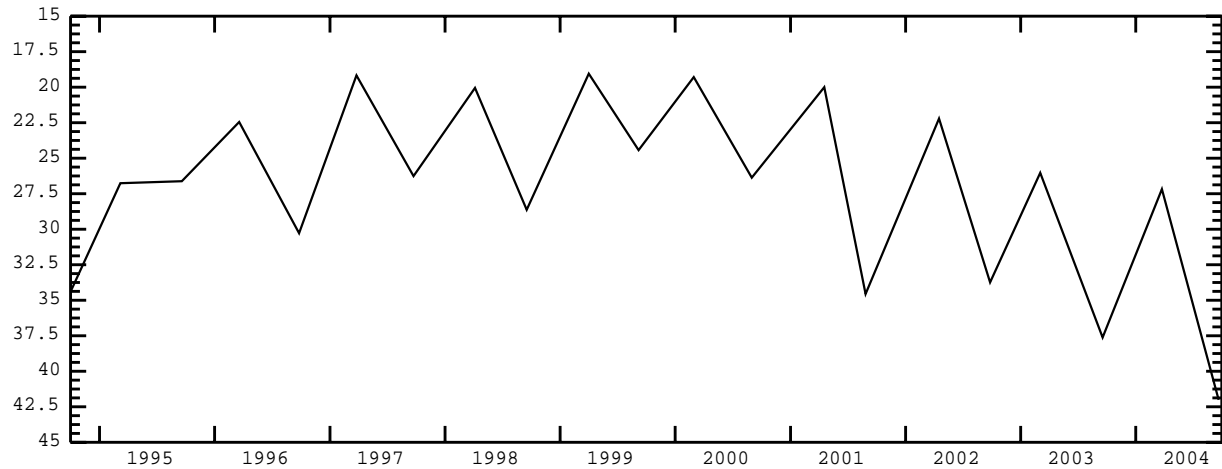
ELEVATION OF LAND SURFACE DATUM: About 5,106 ft above NGVD of 1929.

REMARKS:

PERIOD OF RECORD: 1977 to current year.

HIGHEST RECORDED WATER LEVEL: 14.24 ft below LSD May 16, 1986.

LOWEST RECORDED WATER LEVEL: 42.01 ft below LSD Sept. 20, 2004.



STATION NAME 01S 12E 13BAA1 -- SITE ID 432033114584701

LOCATION: Latitude 43°20'33", longitude 114°58'50" NAD83, in NE $\frac{1}{4}$ NE $\frac{1}{4}$ NW $\frac{1}{4}$ sec.13, T.01 S., R.12 E., principal Meridian.

AQUIFER: Artesian well in sands of quaternary age.

CONSTRUCTION INFORMATION: Depth 218.2 ft, diameter 3 in, cased to 135 ft.

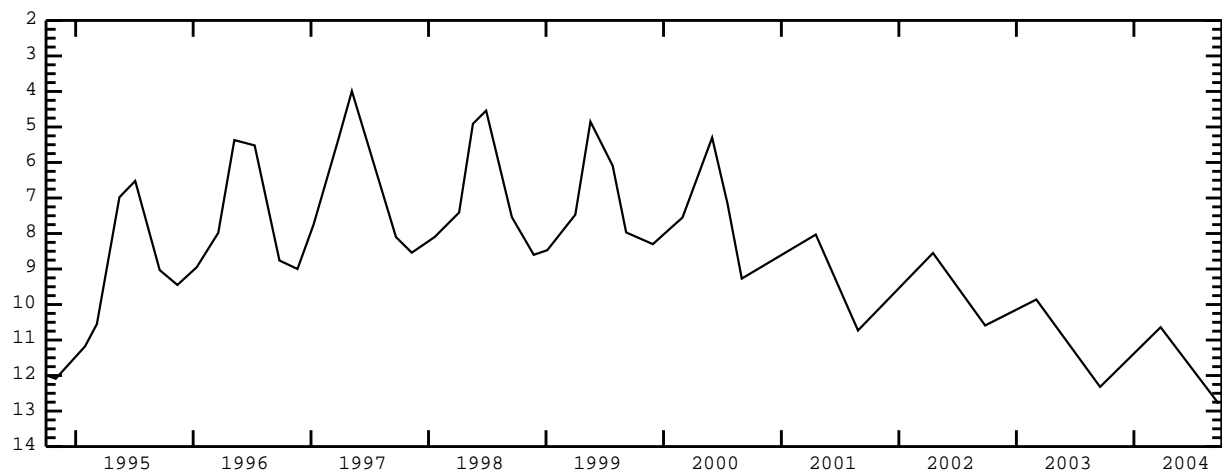
ELEVATION OF LAND SURFACE DATUM: 5,090.70 ft above NGVD of 1929.

REMARKS: Original depth 435 ft prior to Mar. 20, 1972.

PERIOD OF RECORD: 1944 to current year.

HIGHEST RECORDED WATER LEVEL: 1.60 ft below LSD Apr. 26, 1965.

LOWEST RECORDED WATER LEVEL: 13.54 ft below LSD Oct. 02, 1979.



CAMAS COUNTY -- continued

STATION NAME 01S 13E 16BBB1 -- SITE ID 432032114554201

LOCATION: Latitude 43°20'32", longitude 114°55'45" NAD83, in NW¹/₄NW¹/₄NW¹/₄ sec.16, T.01 S., R.13 E., principal Meridian.

AQUIFER: Water-table well in sediments of quaternary age.

CONSTRUCTION INFORMATION: Depth 13 ft, diameter 3 in, cased to 10.5 ft.

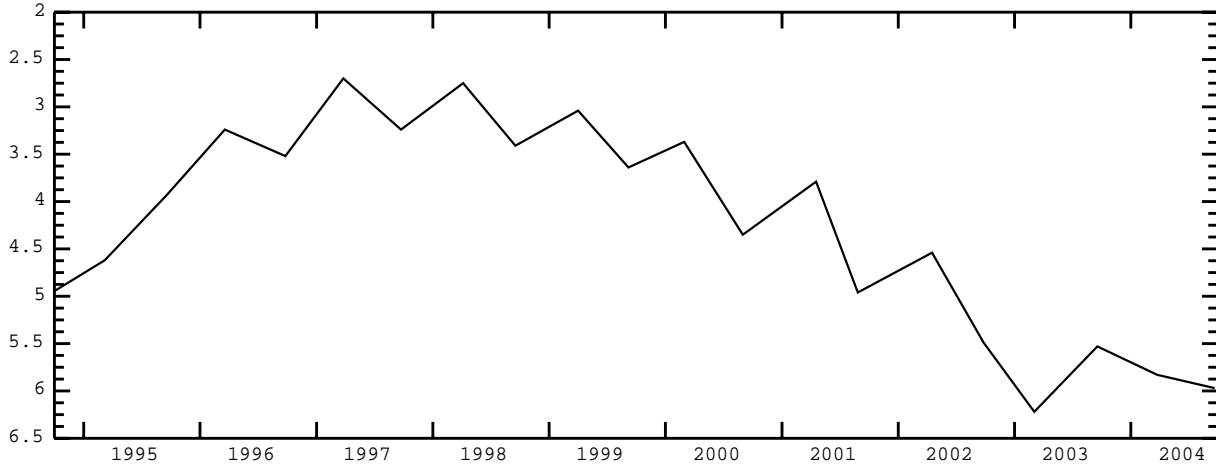
ELEVATION OF LAND SURFACE DATUM: About 5,085 ft above NGVD of 1929.

REMARKS:

PERIOD OF RECORD: 1978 to current year.

HIGHEST RECORDED WATER LEVEL: 2.70 ft below LSD Mar. 26, 1997.

LOWEST RECORDED WATER LEVEL: 6.50 ft below LSD Oct. 23, 1979.



STATION NAME 01S 14E 24ADA1 -- SITE ID 431924114435501

LOCATION: Latitude 43°19'24", longitude 114°43'58" NAD83, in NE¹/₄SE¹/₄NE¹/₄ sec.24, T.01 S., R.14 E., principal Meridian.

AQUIFER: Water-table well in sediments of quaternary age.

CONSTRUCTION INFORMATION: Depth 12.2 ft, diameter 3 in, cased to 12 ft, sandpoint 9-12 ft.

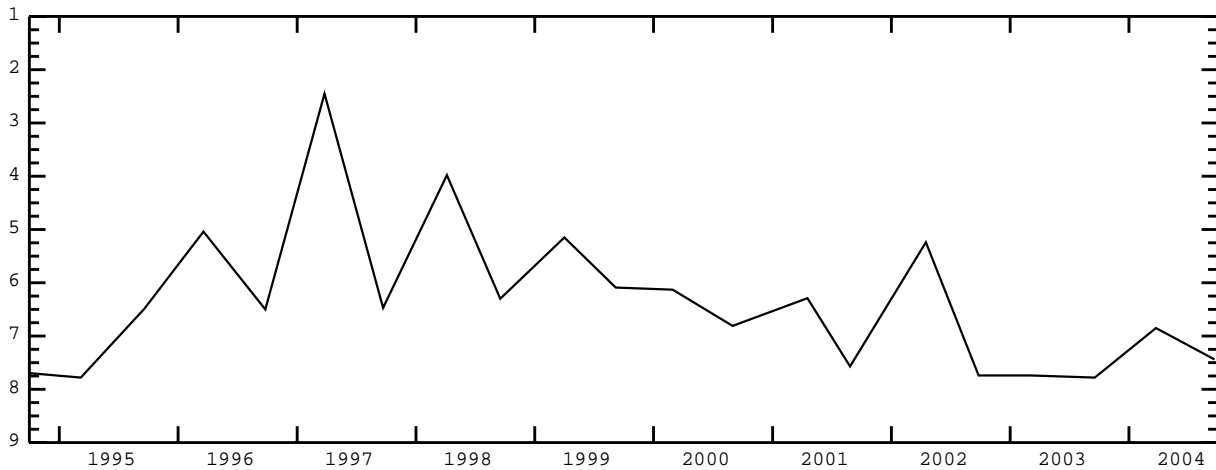
ELEVATION OF LAND SURFACE DATUM: About 5,030 ft above NGVD of 1929.

REMARKS:

PERIOD OF RECORD: 1978 to current year.

HIGHEST RECORDED WATER LEVEL: 1.30 ft below LSD Apr. 30, 1982.

LOWEST RECORDED WATER LEVEL: 9.02 ft below LSD Mar. 16, 1978.



CAMAS COUNTY -- continued

STATION NAME 01S 14E 28DDC1 -- SITE ID 431756114473801

LOCATION: Latitude 43°17'56", longitude 114°47'41" NAD83, in SW¹/₄SE¹/₄SE¹/₄ sec.28, T.01 S., R.14 E., principal Meridian.

AQUIFER: Artesian well in Bruneau Formation.

CONSTRUCTION INFORMATION: Depth 212.1 ft, diameter 20 in, cased to 20 ft.

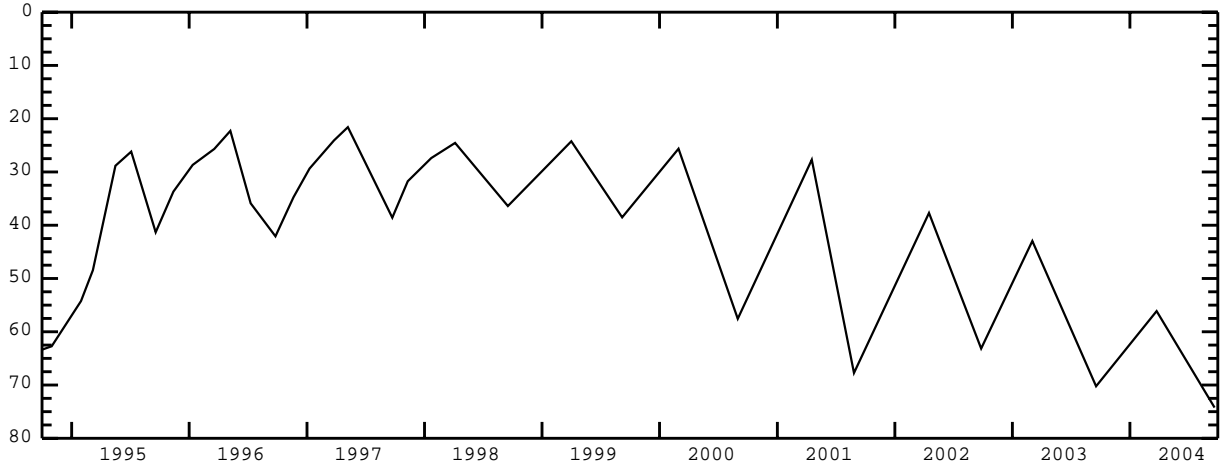
ELEVATION OF LAND SURFACE DATUM: About 5,040 ft above NGVD of 1929.

REMARKS: Recorder installed Dec. 10, 1976 to Apr. 17, 1978.

PERIOD OF RECORD: 1976 to current year.

HIGHEST RECORDED WATER LEVEL: 20.10 ft below LSD May 09, 1983.

LOWEST RECORDED WATER LEVEL: 74.23 ft below LSD Sept. 20, 2004.



CANYON COUNTY

STATION NAME 01N 02W 05ADD1 -- SITE ID 432708116353901

LOCATION: Latitude 43°27'08", longitude 116°35'42" NAD83, in SE¹/₄SE¹/₄NE¹/₄ sec.05, T.01 N., R.02 W., principal Meridian.

AQUIFER: Artesian well in sediments of quaternary age.

CONSTRUCTION INFORMATION: Depth 720 ft, diameter 12 to 10 in, cased to 625 ft, perforated 415-625 ft.

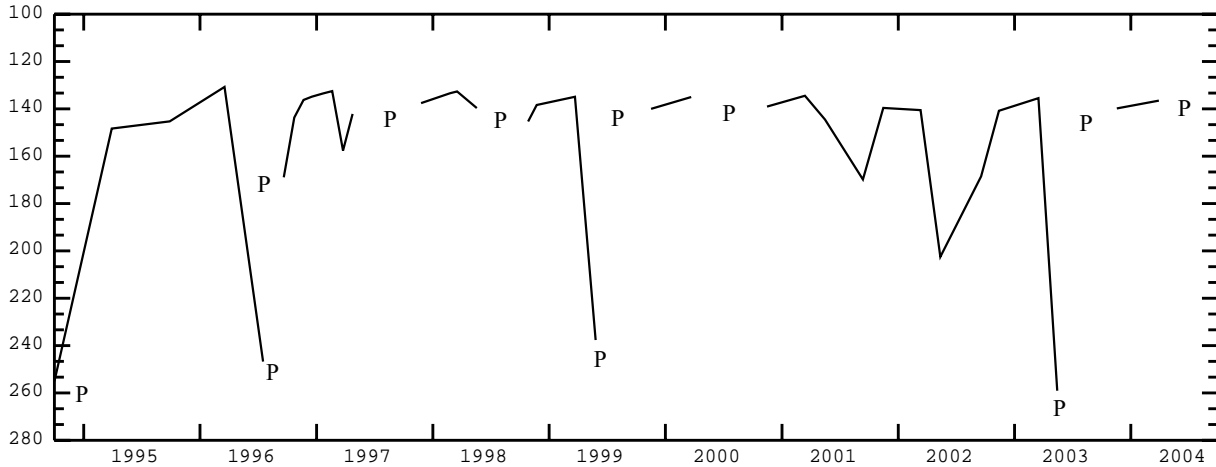
ELEVATION OF LAND SURFACE DATUM: About 2,675 ft above NGVD of 1929.

REMARKS:

PERIOD OF RECORD: 1967 to current year.

HIGHEST RECORDED WATER LEVEL: 128.70 ft below LSD Mar. 20, 1968.

LOWEST RECORDED WATER LEVEL: 202.51 ft below LSD May 13, 2002.



STATION NAME 01N 03W 03DDD1 -- SITE ID 432646116402101

LOCATION: Latitude 43°26'46", longitude 116°40'24" NAD83, in SE¹/₄SE¹/₄SE¹/₄ sec.03, T.01 N., R.03 W., principal Meridian.

AQUIFER: Water-table well in sediments of quaternary age.

CONSTRUCTION INFORMATION: Depth 731 ft, diameter 10 to 8 in, cased to 331 ft.

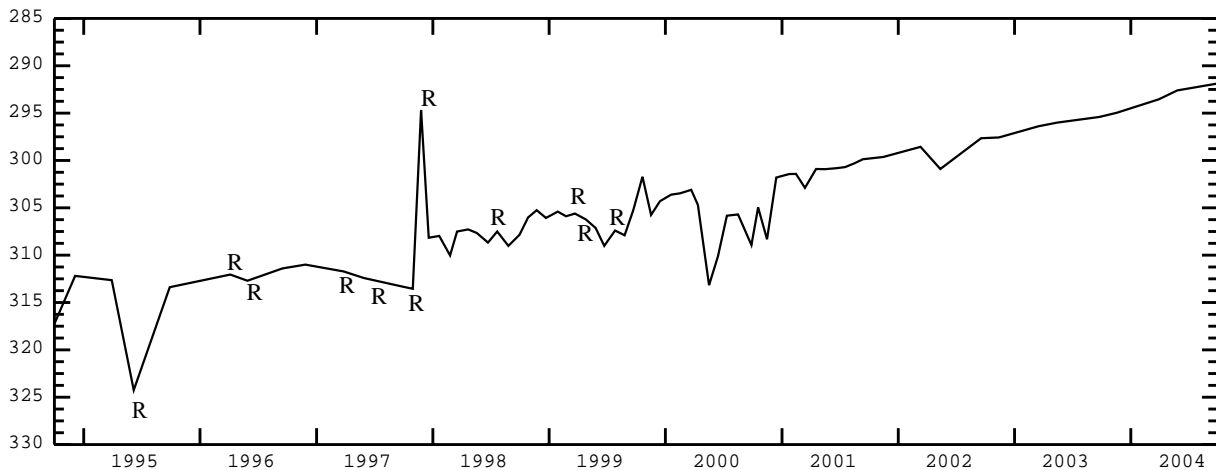
ELEVATION OF LAND SURFACE DATUM: About 2,715 ft above NGVD of 1929.

REMARKS:

PERIOD OF RECORD: 1989 to current year.

HIGHEST RECORDED WATER LEVEL: 291.88 ft below LSD Sept. 28, 2004.

LOWEST RECORDED WATER LEVEL: 345.72 ft below LSD Aug. 16, 1989.



CANYON COUNTY -- continued

STATION NAME 01N 03W 13AAA1 -- SITE ID 432548116375701

LOCATION: Latitude 43°25'48", longitude 116°38'00" NAD83, in NE¹/₄NE¹/₄NE¹/₄ sec.13, T.01 N., R.03 W., principal Meridian.

AQUIFER: Water-table well in sediments of quaternary age.

CONSTRUCTION INFORMATION: Depth 607 ft, diameter 20 in, cased to 607 ft, perforated 220-342 ft, 445-602 ft.

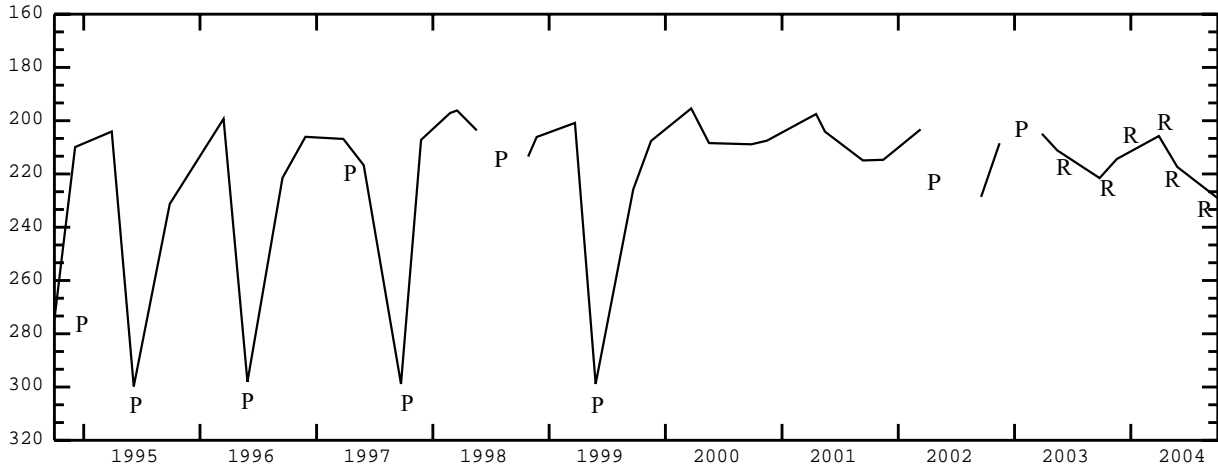
ELEVATION OF LAND SURFACE DATUM: About 2,688 ft above NGVD of 1929.

REMARKS:

PERIOD OF RECORD: 1989 to current year.

HIGHEST RECORDED WATER LEVEL: 194.40 ft below LSD Mar. 22, 2000.

LOWEST RECORDED WATER LEVEL: 256.70 ft below LSD Nov. 19, 1992.



STATION NAME 01S 02W 14CCC2 -- SITE ID 431948116330001

LOCATION: Latitude 43°19'48", longitude 116°33'03" NAD83, in SW¹/₄SW¹/₄SW¹/₄ sec.14, T.01 S., R.02 W., principal Meridian.

AQUIFER: Artesian well in sediments of quaternary age.

CONSTRUCTION INFORMATION: Depth 235 ft, diameter 6 in, casing information not available.

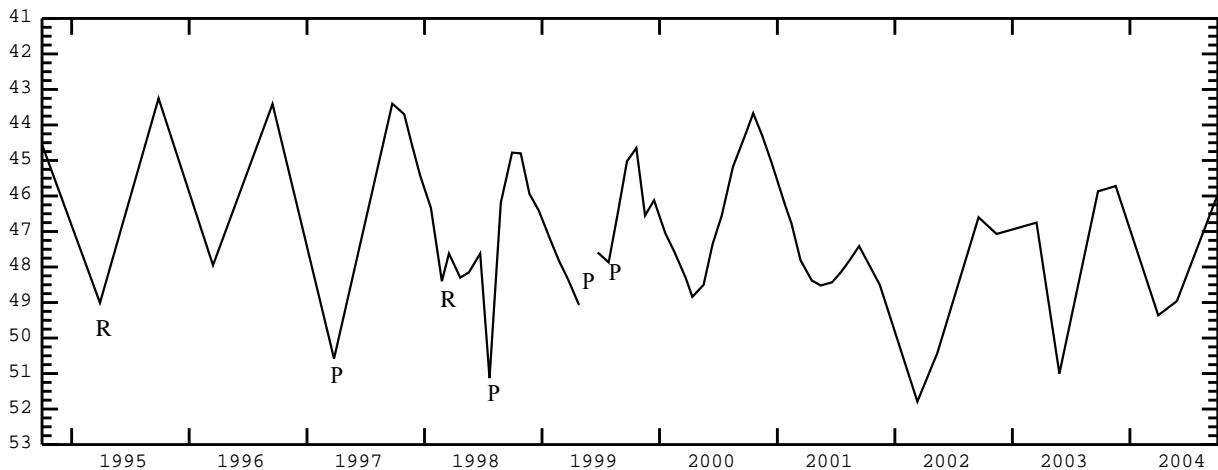
ELEVATION OF LAND SURFACE DATUM: About 2,390 ft above NGVD of 1929.

REMARKS:

PERIOD OF RECORD: 1962 to current year.

HIGHEST RECORDED WATER LEVEL: 42.42 ft below LSD Sept. 28, 1966.

LOWEST RECORDED WATER LEVEL: 74.87 ft below LSD Mar. 15, 1977.



CANYON COUNTY -- continued

STATION NAME 02N 01W 07BBC1 -- SITE ID 433145116304301

LOCATION: Latitude 43°31'45", longitude 116°30'46" NAD83, in SW $\frac{1}{4}$ NW $\frac{1}{4}$ NW $\frac{1}{4}$ sec.07, T.02 N., R.01 W., principal Meridian.

AQUIFER: Artesian well in sediments of quaternary age.

CONSTRUCTION INFORMATION: Depth 103 ft, diameter 6 to 4 in, cased to 103 ft, perforated 97-102 ft.

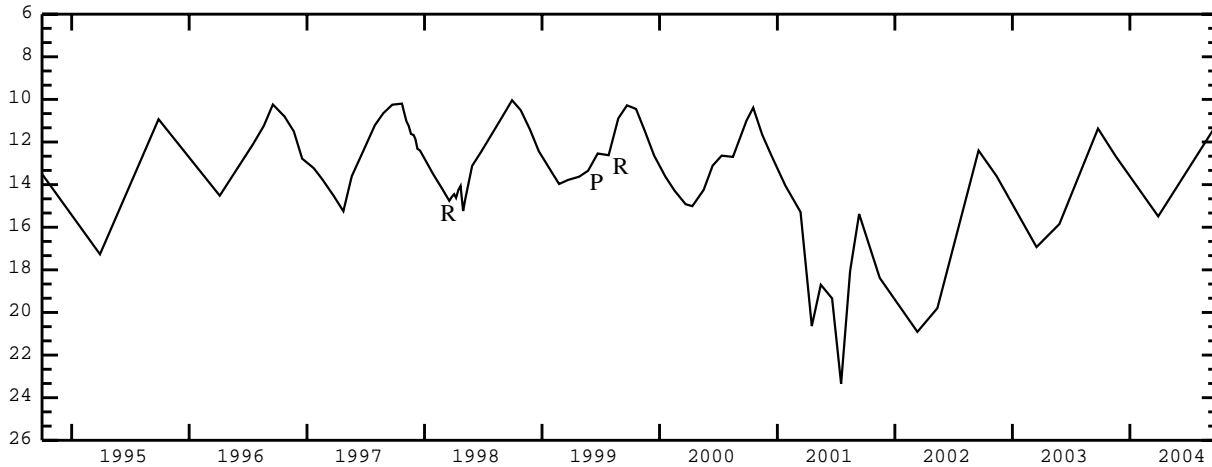
ELEVATION OF LAND SURFACE DATUM: 2,547.92 ft above NGVD of 1929.

REMARKS: Recorder installed Aug. 19, 1953 to Nov. 24, 1971.

PERIOD OF RECORD: 1953 to current year.

HIGHEST RECORDED WATER LEVEL: 5.80 ft below LSD Oct. 12, 1960.

LOWEST RECORDED WATER LEVEL: 23.35 ft below LSD July 18, 2001.



STATION NAME 02N 03W 22DDC1 -- SITE ID 432919116403701

LOCATION: Latitude 43°29'19", longitude 116°40'40" NAD83, in SW $\frac{1}{4}$ SE $\frac{1}{4}$ SE $\frac{1}{4}$ sec.22, T.02 N., R.03 W., principal Meridian.

AQUIFER: Artesian well in sediments of quaternary age.

CONSTRUCTION INFORMATION: Depth 603 ft, diameter 14 in, cased to 580 ft, perforated 400-580 ft.

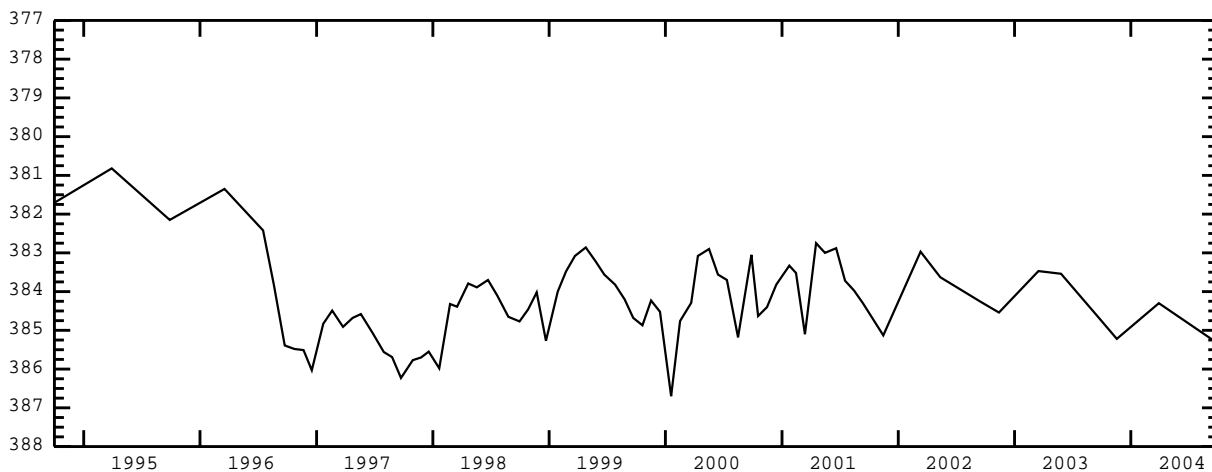
ELEVATION OF LAND SURFACE DATUM: About 2,750 ft above NGVD of 1929.

REMARKS:

PERIOD OF RECORD: 1967 to current year.

HIGHEST RECORDED WATER LEVEL: 313.00 ft below LSD Apr. 27, 1967.

LOWEST RECORDED WATER LEVEL: 394.60 ft below LSD July 21, 1982.



CANYON COUNTY -- continued

STATION NAME 03N 03W 03BCB2 -- SITE ID 433745116412501

LOCATION: Latitude 43°37'45", longitude 116°41'28" NAD83, in NW¹/₄SW¹/₄NW¹/₄ sec.03, T.03 N., R.03 W., principal Meridian.

AQUIFER: Artesian well in sediments of quaternary age.

CONSTRUCTION INFORMATION: Depth 94.5 ft, diameter 6 to 4 in, cased to 94.5 ft, perforated 22-25 ft, screened 84-94.5 ft.

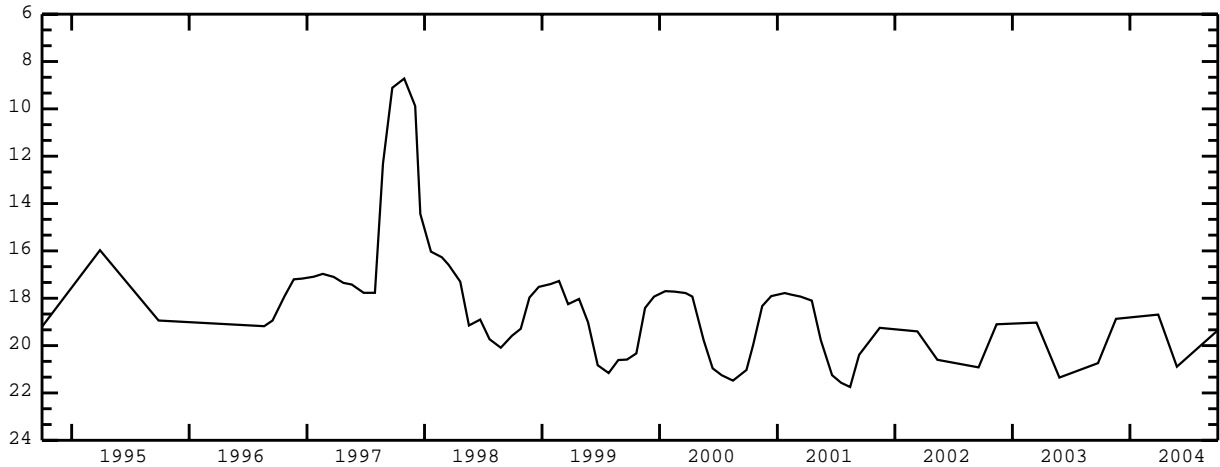
ELEVATION OF LAND SURFACE DATUM: 2,429.23 ft above NGVD of 1929.

REMARKS: Recorder installed Oct. 19, 1953 to Aug. 20, 1954.

PERIOD OF RECORD: 1953 to current year.

HIGHEST RECORDED WATER LEVEL: 7.13 ft below LSD Sept. 27, 1960.

LOWEST RECORDED WATER LEVEL: 21.75 ft below LSD Aug. 15, 2001.



STATION NAME 03N 04W 11ADA1 -- SITE ID 433646116461801

LOCATION: Latitude 43°36'46", longitude 116°46'22" NAD83, in NE¹/₄SE¹/₄NE¹/₄ sec.11, T.03 N., R.04 W., principal Meridian.

AQUIFER: Artesian well in sediments of quaternary age.

CONSTRUCTION INFORMATION: Depth 91.1 ft, diameter 6 to 4 in, cased to 99.4 ft, perforated 94-99.4 ft.

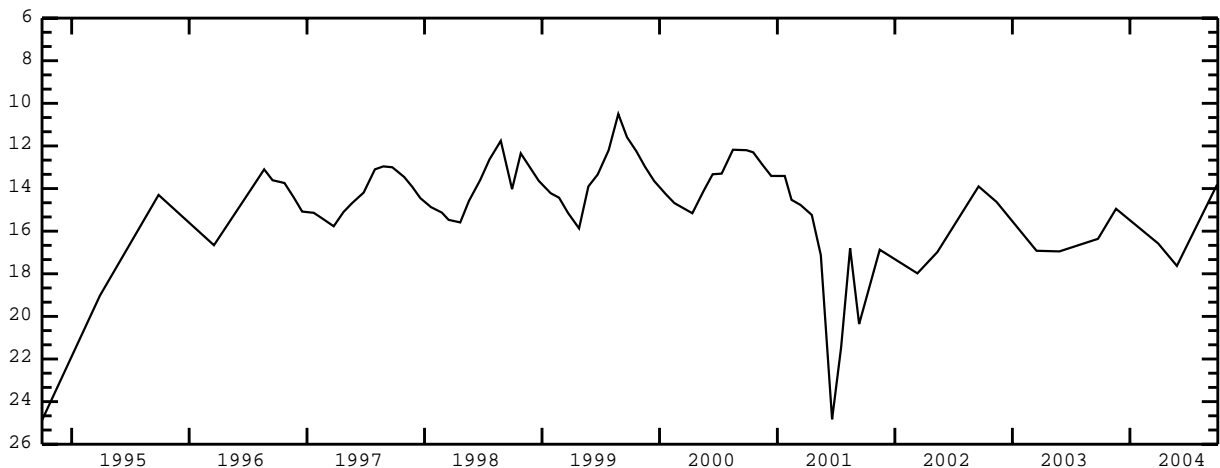
ELEVATION OF LAND SURFACE DATUM: About 2,497 ft above NGVD of 1929.

REMARKS: Original depth 99.4 ft prior to Mar. 01, 1974. Recorder installed Aug. 20, 1953 to Oct. 20, 1954, and May 12, 1967 to Nov. 24, 1971.

PERIOD OF RECORD: 1953 to current year.

HIGHEST RECORDED WATER LEVEL: 5.89 ft below LSD Aug. 26, 1953.

LOWEST RECORDED WATER LEVEL: 31.23 ft below LSD Sept. 23, 1992.



CANYON COUNTY -- continued

STATION NAME 04N 04W 05CAC1 -- SITE ID 434234116504601

LOCATION: Latitude 43°42'34", longitude 116°50'50" NAD83, in SW $\frac{1}{4}$ NE $\frac{1}{4}$ SW $\frac{1}{4}$ sec.05, T.04 N., R.04 W., principal Meridian.

AQUIFER: Artesian well in sediments of quaternary age.

CONSTRUCTION INFORMATION: Depth 224 ft, diameter 8 to 6 in, cased to 168 ft.

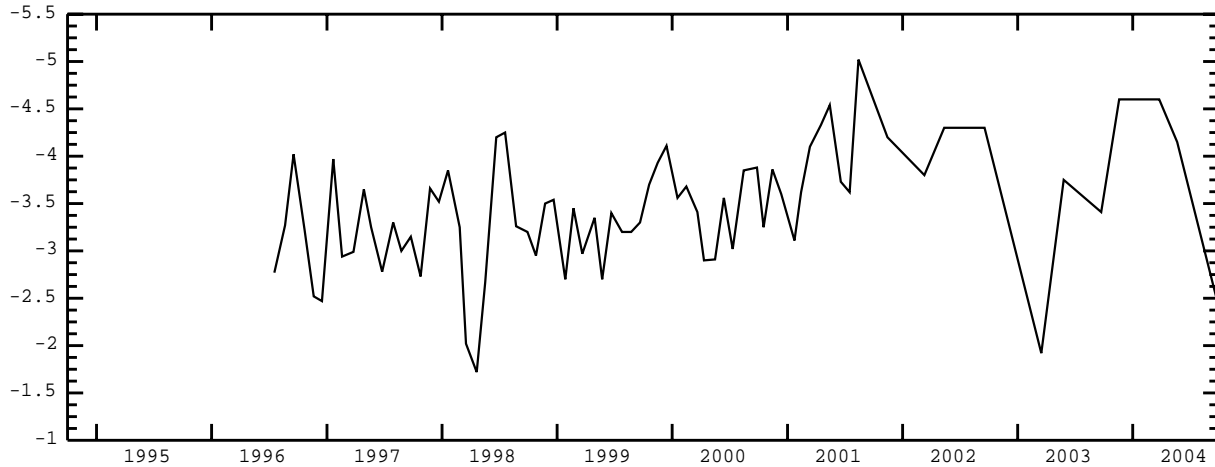
ELEVATION OF LAND SURFACE DATUM: About 2,280 ft above NGVD of 1929.

REMARKS:

PERIOD OF RECORD: 1996 to current year.

HIGHEST RECORDED WATER LEVEL: -5.02 ft above LSD Aug. 14, 2001.

LOWEST RECORDED WATER LEVEL: -1.72 ft above LSD Apr. 21, 1998.



STATION NAME 04N 05W 07DCD1 -- SITE ID 434132116584001

LOCATION: Latitude 43°41'32", longitude 116°58'44" NAD83, in SE $\frac{1}{4}$ SW $\frac{1}{4}$ SE $\frac{1}{4}$ sec.07, T.04 N., R.05 W., principal Meridian.

AQUIFER: Artesian well in sediments of quaternary age.

CONSTRUCTION INFORMATION: Depth 100 ft, diameter 12 in, cased to 100 ft, perforated 64-100 ft.

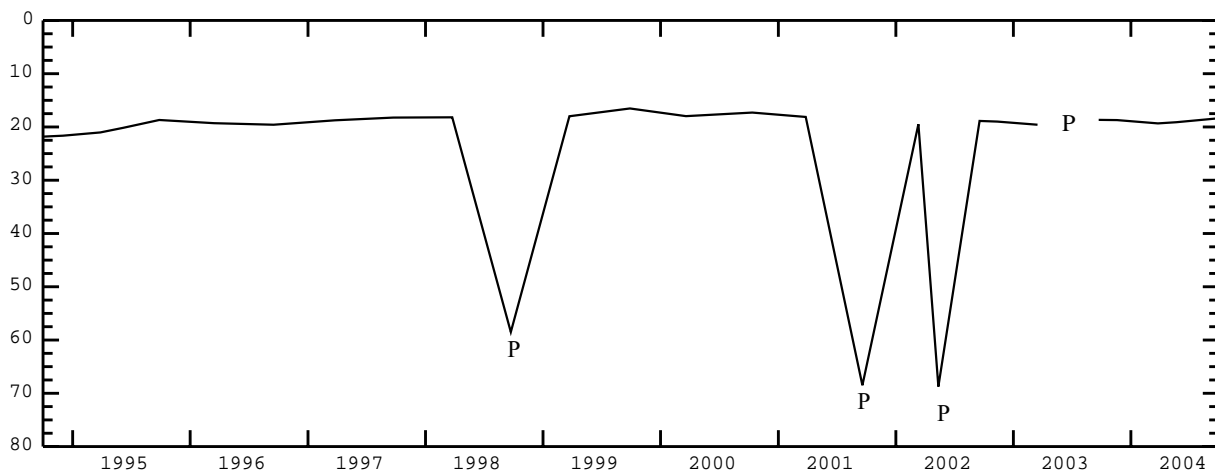
ELEVATION OF LAND SURFACE DATUM: About 2,292 ft above NGVD of 1929.

REMARKS:

PERIOD OF RECORD: 1971 to current year.

HIGHEST RECORDED WATER LEVEL: 10.79 ft below LSD Sept. 26, 1984.

LOWEST RECORDED WATER LEVEL: 22.34 ft below LSD Sept. 23, 1992.



CANYON COUNTY -- continued

STATION NAME 05N 02W 22CAD2 -- SITE ID 434514116334901

LOCATION: Latitude 43°45'14", longitude 116°33'51" NAD83, in SE $\frac{1}{4}$ NE $\frac{1}{4}$ SW $\frac{1}{4}$ sec.22, T.05 N., R.02 W., principal Meridian.

AQUIFER: Artesian well in sediments of quaternary age.

CONSTRUCTION INFORMATION: Depth, diameter and casing information not available.

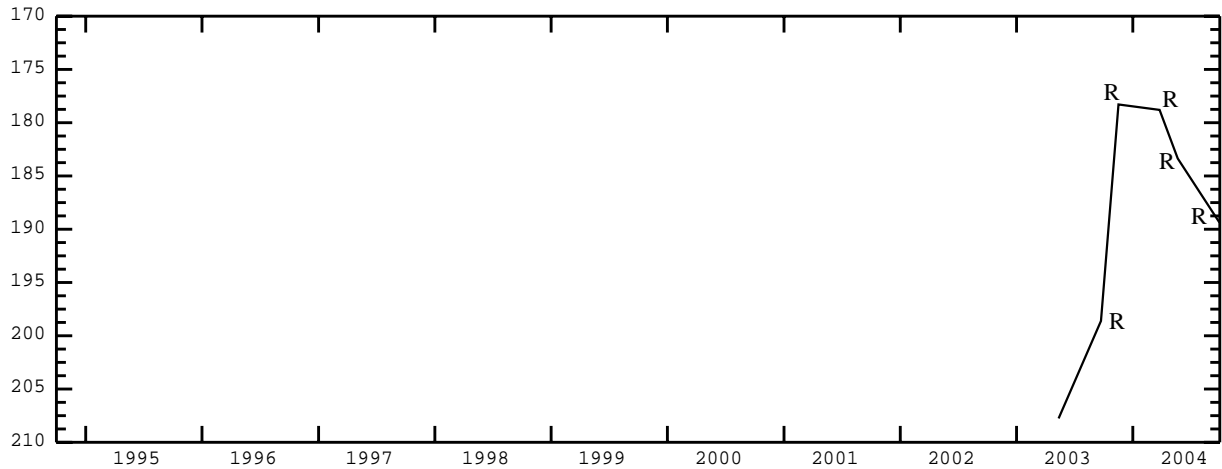
ELEVATION OF LAND SURFACE DATUM: About 2,610 ft above NGVD of 1929.

REMARKS:

PERIOD OF RECORD: 2003 to current year.

HIGHEST RECORDED WATER LEVEL: 198.61 ft below LSD Sept. 23, 2003.

LOWEST RECORDED WATER LEVEL: 207.76 ft below LSD May 13, 2003.



STATION NAME 05N 05W 18CAC1 -- SITE ID 434603116590901

LOCATION: Latitude 43°46'03", longitude 116°59'13" NAD83, in SW $\frac{1}{4}$ NE $\frac{1}{4}$ SW $\frac{1}{4}$ sec.18, T.05 N., R.05 W., principal Meridian.

AQUIFER: Artesian well in sediments of quaternary age.

CONSTRUCTION INFORMATION: Depth 250 ft, diameter 6 in, casing information not available.

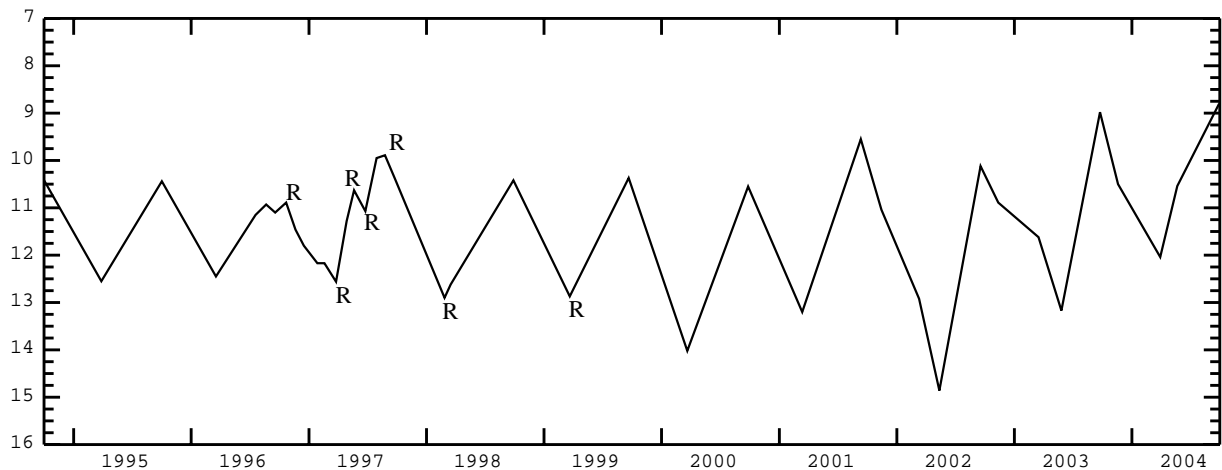
ELEVATION OF LAND SURFACE DATUM: About 2,225 ft above NGVD of 1929.

REMARKS:

PERIOD OF RECORD: 1967 to current year.

HIGHEST RECORDED WATER LEVEL: 7.50 ft below LSD Sept. 07, 1973.

LOWEST RECORDED WATER LEVEL: 14.86 ft below LSD May 13, 2002.



CARIBOU COUNTY

STATION NAME 07S 39E 10CCD1 -- SITE ID 424926111532601

LOCATION: Latitude 42°49'26", longitude 111°53'29" NAD83, in SE $\frac{1}{4}$ SW $\frac{1}{4}$ SW $\frac{1}{4}$ sec.10, T.07 S., R.39 E., principal Meridian.

AQUIFER: Water-table well in basalts of quaternary age.

CONSTRUCTION INFORMATION: Depth 68.2 ft, diameter 15 in, cased to 6 ft.

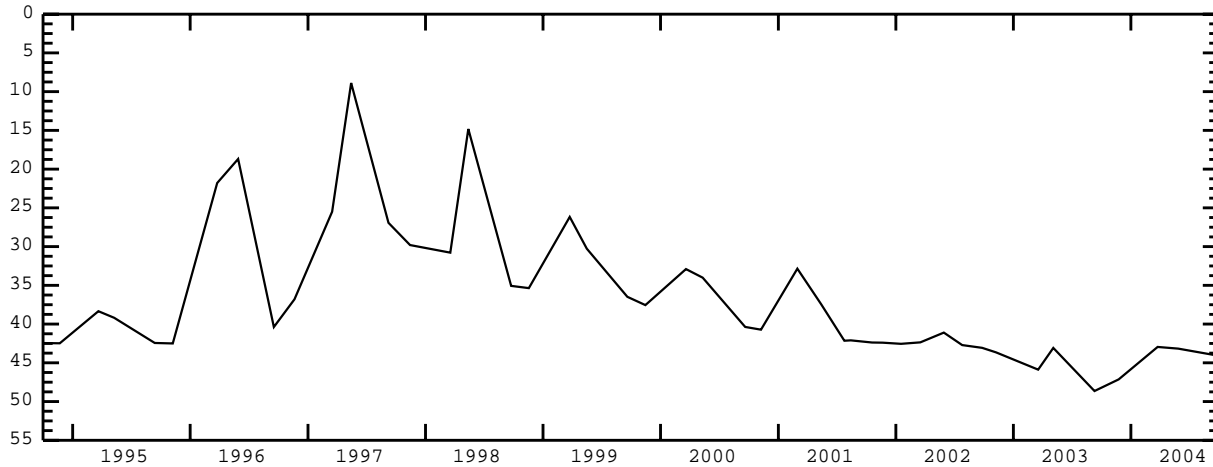
ELEVATION OF LAND SURFACE DATUM: 5,353.71 ft above NGVD of 1929.

REMARKS: Recorder installed Oct. 20, 1968 to Sept. 01, 1971, and July 12, 1977 to July 15, 1992.

PERIOD OF RECORD: 1968 to current year.

HIGHEST RECORDED WATER LEVEL: 8.55 ft below LSD May 14, 1986.

LOWEST RECORDED WATER LEVEL: 48.64 ft below LSD Sept. 10, 2003.



STATION NAME 08S 42E 17CAB1 -- SITE ID 424340111344101

LOCATION: Latitude 42°43'40", longitude 111°34'44" NAD83, in NW $\frac{1}{4}$ NE $\frac{1}{4}$ SW $\frac{1}{4}$ sec.17, T.08 S., R.42 E., principal Meridian.

AQUIFER: Water-table well in fractured basalts of quaternary age.

CONSTRUCTION INFORMATION: Depth 119.4 ft, diameter 6 in, cased to 16 ft.

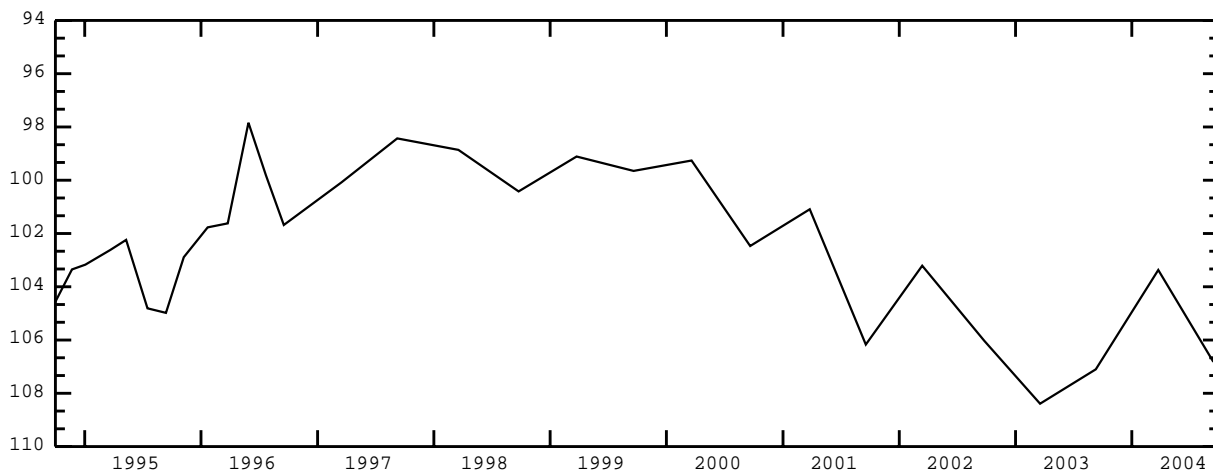
ELEVATION OF LAND SURFACE DATUM: 6,095.6 ft above NGVD of 1929.

REMARKS: Recorder installed Nov. 06, 1967 to May 31, 1978.

PERIOD OF RECORD: 1967 to current year.

HIGHEST RECORDED WATER LEVEL: 91.05 ft below LSD May 02, 1985.

LOWEST RECORDED WATER LEVEL: 108.39 ft below LSD Mar. 19, 2003.



CARIBOU COUNTY -- continued

STATION NAME 09S 40E 13ACB1 -- SITE ID 423843111433901

LOCATION: Latitude 42°38'43", longitude 111°43'42" NAD83, in NW¹/₄SW¹/₄NE¹/₄ sec.13, T.09 S., R.40 E., principal Meridian.

AQUIFER: Water-table well in fractured basalts of quaternary age.

CONSTRUCTION INFORMATION: Depth 303 ft, diameter 8 in, casing information not available.

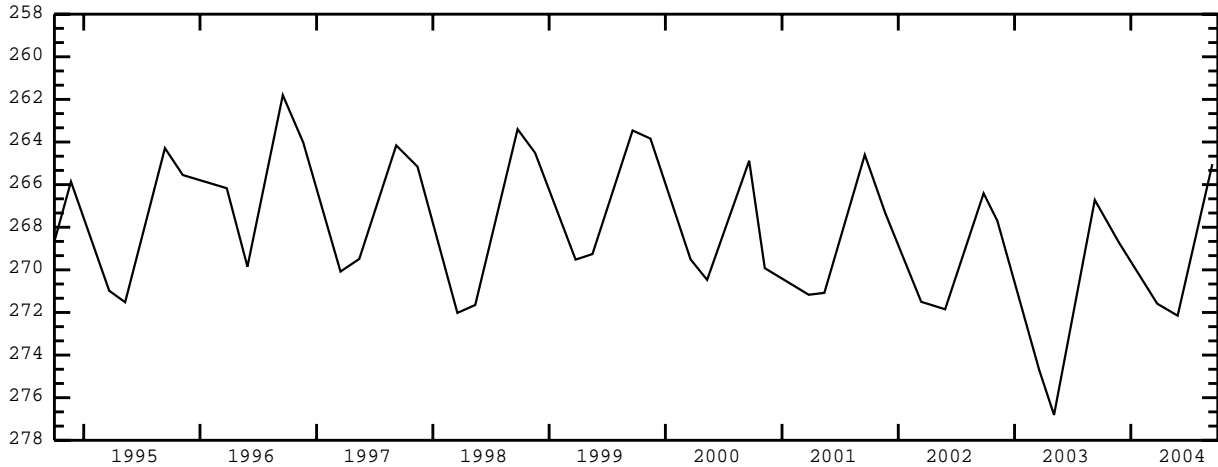
ELEVATION OF LAND SURFACE DATUM: 5,710.89 ft above NGVD of 1929.

REMARKS:

PERIOD OF RECORD: 1967 to current year.

HIGHEST RECORDED WATER LEVEL: 259.93 ft below LSD July 01, 1986.

LOWEST RECORDED WATER LEVEL: 276.81 ft below LSD May 05, 2003.



STATION NAME 09S 40E 20CBC1 -- SITE ID 423727111490101

LOCATION: Latitude 42°37'27", longitude 111°49'04" NAD83, in SW¹/₄NW¹/₄SW¹/₄ sec.20, T.09 S., R.40 E., principal Meridian.

AQUIFER: Water-table well in interbedded basalts of quaternary age.

CONSTRUCTION INFORMATION: Depth 525 ft, diameter 20 in, cased to 525 ft, perforated 140-150 ft, 415-521 ft.

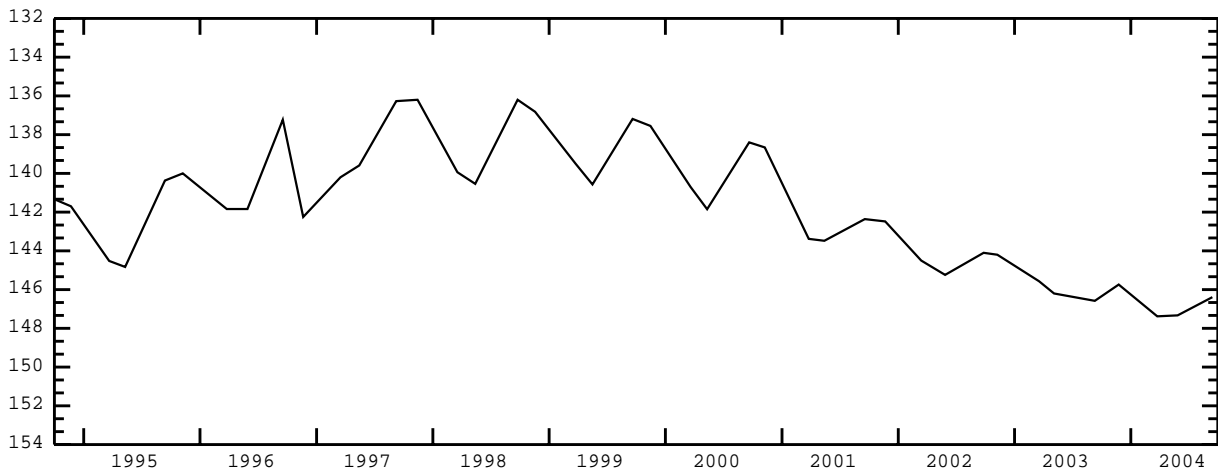
ELEVATION OF LAND SURFACE DATUM: About 5,568 ft above NGVD of 1929.

REMARKS:

PERIOD OF RECORD: 1983, 1993 to current year.

HIGHEST RECORDED WATER LEVEL: 135.41 ft below LSD Oct. 28, 1983.

LOWEST RECORDED WATER LEVEL: 147.38 ft below LSD Mar. 24, 2004.



CARIBOU COUNTY -- continued

STATION NAME 09S 40E 27BCD1 -- SITE ID 423652111463001

LOCATION: Latitude 42°36'52", longitude 111°46'33" NAD83, in SE $\frac{1}{4}$ SW $\frac{1}{4}$ NW $\frac{1}{4}$ sec.27, T.09 S., R.40 E., principal Meridian.

AQUIFER: Water-table well in basalts of quaternary age.

CONSTRUCTION INFORMATION: Depth 370 ft, diameter 20 in, cased to 20 ft.

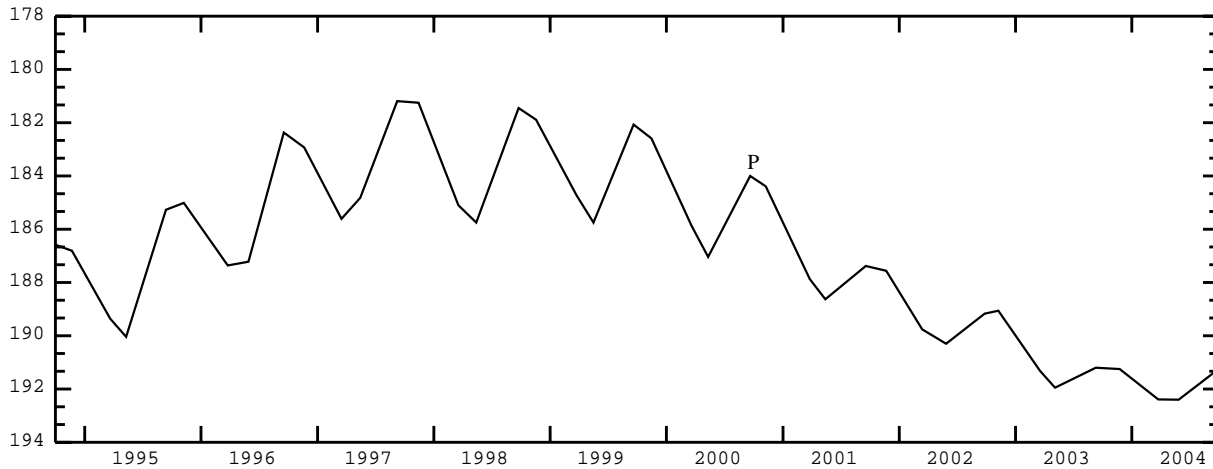
ELEVATION OF LAND SURFACE DATUM: About 5,602 ft above NGVD of 1929.

REMARKS:

PERIOD OF RECORD: 1980 to current year.

HIGHEST RECORDED WATER LEVEL: 176.30 ft below LSD Sept. 23, 1986.

LOWEST RECORDED WATER LEVEL: 192.40 ft below LSD May 27, 2004.



STATION NAME 10S 40E 05BDD1 -- SITE ID 423504111482801

LOCATION: Latitude 42°35'04", longitude 111°48'04" NAD83, in SE $\frac{1}{4}$ SE $\frac{1}{4}$ NW $\frac{1}{4}$ sec.05, T.10 S., R.40 E., principal Meridian.

AQUIFER: Water-table well in interbedded basalts of quaternary age.

CONSTRUCTION INFORMATION: Depth 208 ft, diameter 20 to 16 in, cased to 208 ft, perforated 90-184 ft.

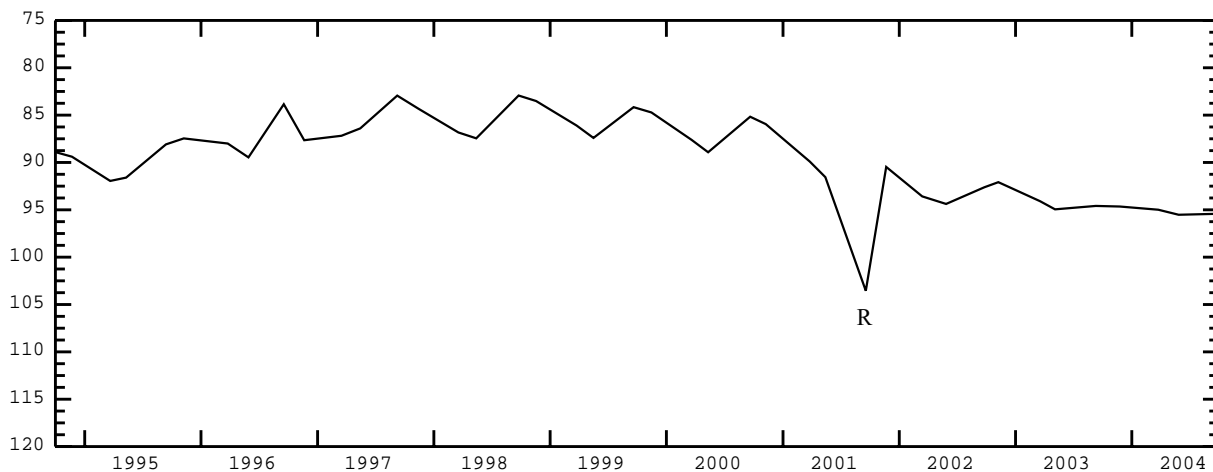
ELEVATION OF LAND SURFACE DATUM: About 5,500 ft above NGVD of 1929.

REMARKS:

PERIOD OF RECORD: 1980 to current year.

HIGHEST RECORDED WATER LEVEL: 79.01 ft below LSD Sept. 23, 1986.

LOWEST RECORDED WATER LEVEL: 95.52 ft below LSD May 27, 2004.



CARIBOU COUNTY -- continued

STATION NAME 10S 40E 08BBA1 -- SITE ID 423433111484701

LOCATION: Latitude 42°34'33", longitude 111°48'50" NAD83, in NE $\frac{1}{4}$ NW $\frac{1}{4}$ NW $\frac{1}{4}$ sec.08, T.10 S., R.40 E., principal Meridian.

AQUIFER: Water-table well in interbedded basalts of quaternary age.

CONSTRUCTION INFORMATION: Depth 300 ft, diameter 16 to 14 in, cased to 280 ft, perforated 70-83 ft, 270-280 ft.

ELEVATION OF LAND SURFACE DATUM: 5,477.15 ft above NGVD of 1929.

REMARKS:

PERIOD OF RECORD: 1967 to current year.

HIGHEST RECORDED WATER LEVEL: 46.15 ft below LSD Sept. 27, 1972.

LOWEST RECORDED WATER LEVEL: 64.46 ft below LSD Sept. 13, 2004.



STATION NAME 10S 40E 35BDD1 -- SITE ID 423045111450001

LOCATION: Latitude 42°30'42", longitude 111°45'02" NAD83, in SE $\frac{1}{4}$ SE $\frac{1}{4}$ NW $\frac{1}{4}$ sec.35, T.10 S., R.40 E., principal Meridian.

AQUIFER: Water-table well in fractured basalts of quaternary age.

CONSTRUCTION INFORMATION: Depth 90 ft, diameter 18 in, casing information not available.

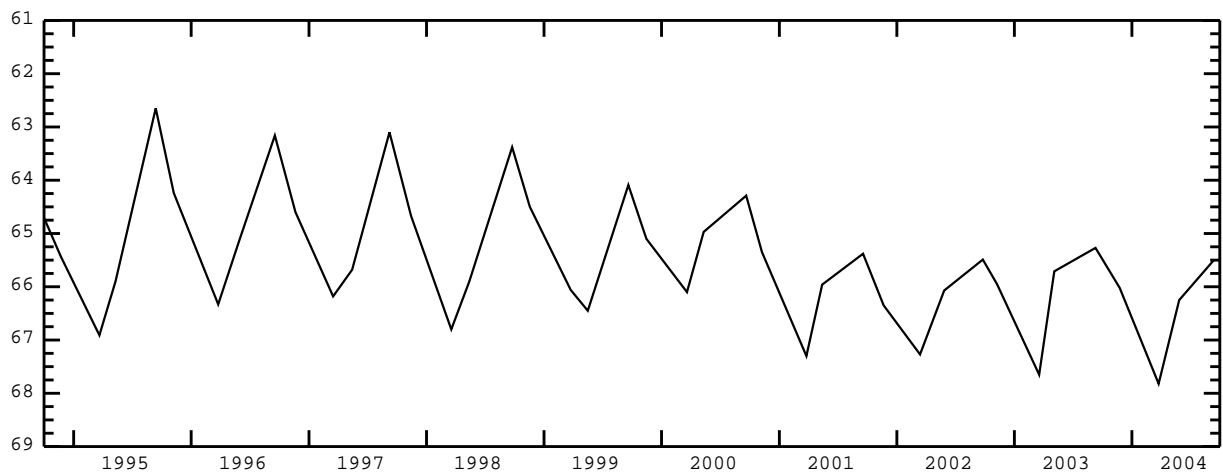
ELEVATION OF LAND SURFACE DATUM: About 5,390 ft above NGVD of 1929.

REMARKS:

PERIOD OF RECORD: 1967 to current year.

HIGHEST RECORDED WATER LEVEL: 61.93 ft below LSD Sept. 14, 1971.

LOWEST RECORDED WATER LEVEL: 67.82 ft below LSD Mar. 24, 2004.



CASSIA COUNTY

STATION NAME 09S 25E 18DDA1 -- SITE ID 423811113341201

LOCATION: Latitude 42°38'11", longitude 113°34'15" NAD83, in NE $\frac{1}{4}$ SE $\frac{1}{4}$ SE $\frac{1}{4}$ sec.18, T.09 S., R.25 E., principal Meridian.

AQUIFER: Water-table well in Snake River Group.

CONSTRUCTION INFORMATION: Depth 150 ft, diameter 6 in, cased to 77 ft, concrete seal 70-77 ft.

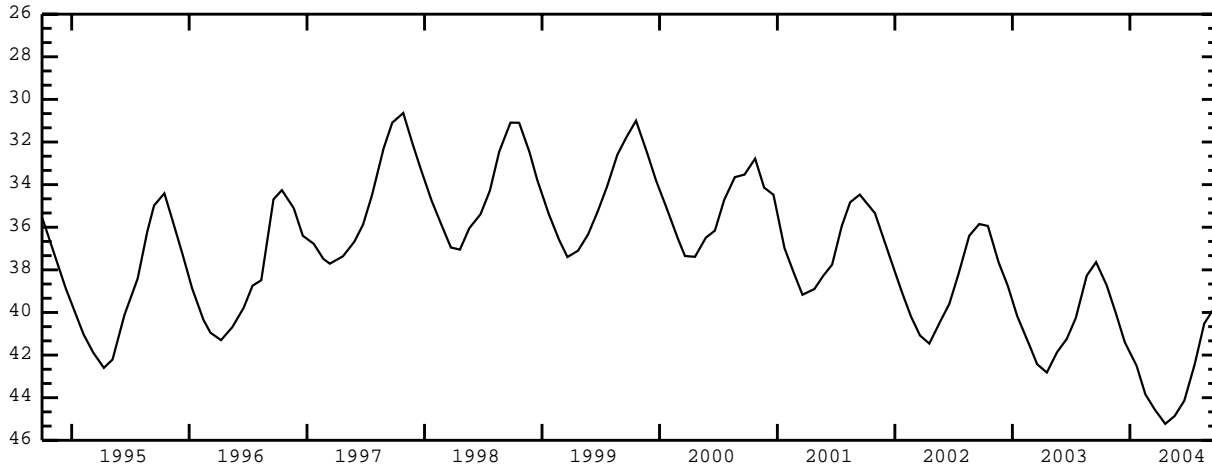
ELEVATION OF LAND SURFACE DATUM: 4,206.29 ft above NGVD of 1929.

REMARKS: Currently measured by U. S. Bureau of Reclamation.

PERIOD OF RECORD: 1975 to current year.

HIGHEST RECORDED WATER LEVEL: 13.30 ft below LSD Dec. 20, 1975.

LOWEST RECORDED WATER LEVEL: 45.23 ft below LSD Apr. 20, 2004.



STATION NAME 09S 25E 23DBA1 -- SITE ID 423732113295801

LOCATION: Latitude 42°37'32", longitude 113°30'01" NAD83, in NE $\frac{1}{4}$ NW $\frac{1}{4}$ SE $\frac{1}{4}$ sec.23, T.09 S., R.25 E., principal Meridian.

AQUIFER: Water-table well in Snake River Group.

CONSTRUCTION INFORMATION: Depth 184.2 ft, diameter 8 to 6 in, cased to 172 ft, 30 ft of slotted perforations below water table.

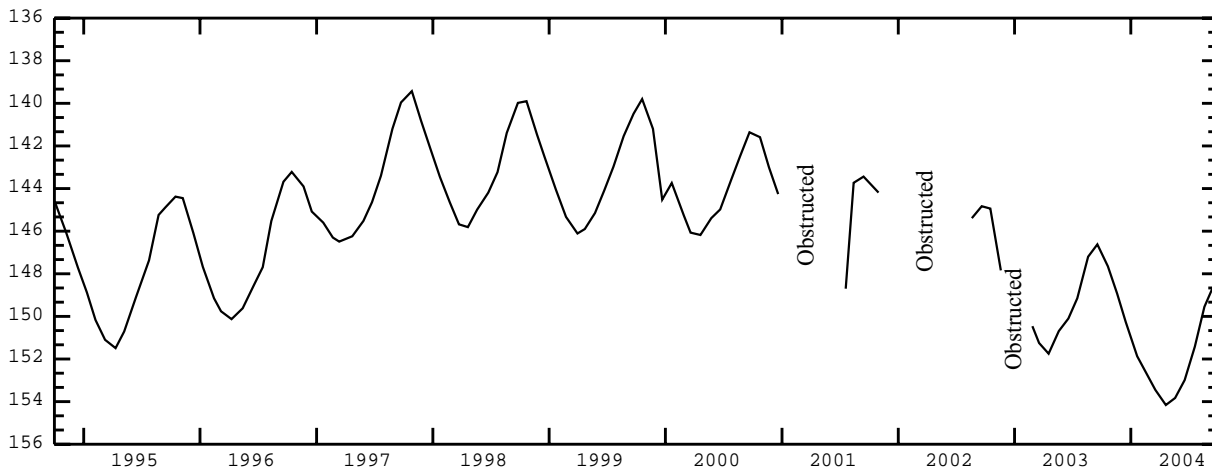
ELEVATION OF LAND SURFACE DATUM: 4,266.97 ft above NGVD of 1929.

REMARKS: Currently measured by U. S. Bureau of Reclamation. Original well depth 174 ft, Apr. 20, 1982 well obstructed at 139.23 ft. Sept. 19, 1983, well cleaned to current depth. Recorder installed and its record furnished by USBR June 20, 1951 to Oct. 22, 1985.

PERIOD OF RECORD: 1951 to current year.

HIGHEST RECORDED WATER LEVEL: 116.50 ft below LSD Sept. 23, 1951.

LOWEST RECORDED WATER LEVEL: 154.16 ft below LSD Apr. 20, 2004.



CASSIA COUNTY -- continued

STATION NAME 09S 26E 07AAB1 -- SITE ID 423943113272001

LOCATION: Latitude 42°39'43", longitude 113°27'23" NAD83, in NW¹/₄NE¹/₄NE¹/₄ sec.07, T.09 S., R.26 E., principal Meridian.

AQUIFER: Water-table well in Snake River Group.

CONSTRUCTION INFORMATION: Depth 153 ft, 3/4 in piezometer tube to 152.5 ft, perforated 145-150 ft.

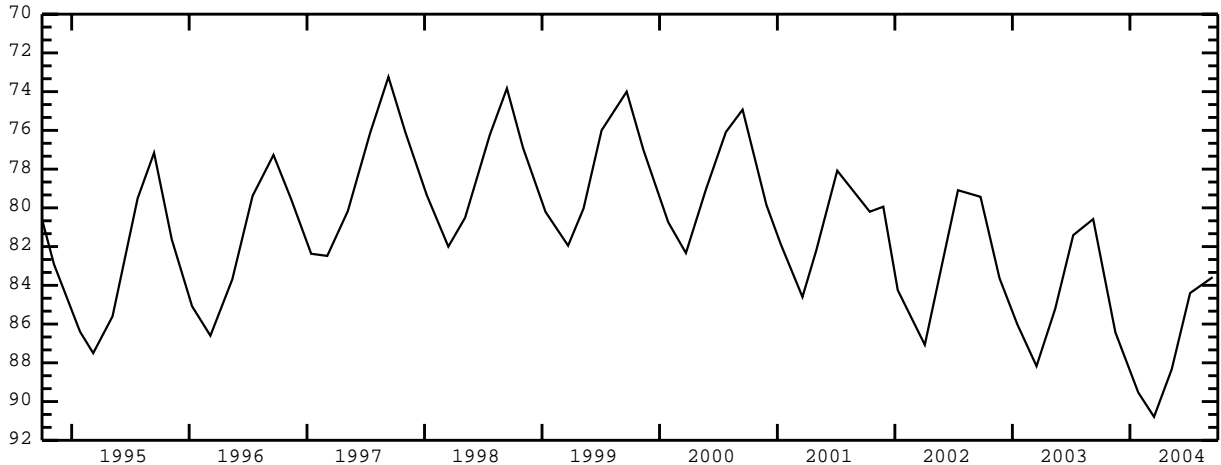
ELEVATION OF LAND SURFACE DATUM: 4,199.95 ft above NGVD of 1929.

REMARKS:

PERIOD OF RECORD: 1970 to current year.

HIGHEST RECORDED WATER LEVEL: 54.75 ft below LSD Aug. 25, 1972.

LOWEST RECORDED WATER LEVEL: 90.79 ft below LSD Mar. 16, 2004.



STATION NAME 09S 26E 07AAB2 -- SITE ID 423943113272002

LOCATION: Latitude 42°39'43", longitude 113°27'23" NAD83, in NW¹/₄NE¹/₄NE¹/₄ sec.07, T.09 S., R.26 E., principal Meridian.

AQUIFER: Water-table well in Snake River Group.

CONSTRUCTION INFORMATION: Depth 550 ft, 3/4 in piezometer tube to 227 ft, perforated 219.5-224.5 ft, concrete seal 153-168 ft.

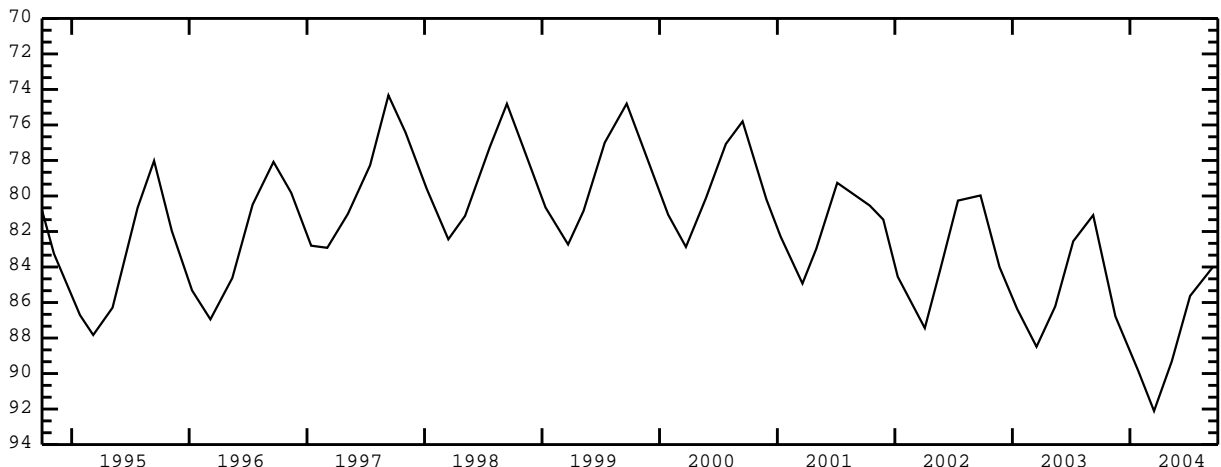
ELEVATION OF LAND SURFACE DATUM: 4,199.95 ft above NGVD of 1929.

REMARKS:

PERIOD OF RECORD: 1970 to current year.

HIGHEST RECORDED WATER LEVEL: 55.42 ft below LSD Aug. 25, 1972.

LOWEST RECORDED WATER LEVEL: 92.11 ft below LSD Mar. 16, 2004.



CASSIA COUNTY -- continued

STATION NAME 09S 26E 07AAB3 -- SITE ID 423943113272003

LOCATION: Latitude 42°39'43", longitude 113°27'23" NAD83, in NW¹/₄NE¹/₄NE¹/₄ sec.07, T.09 S., R.26 E., principal Meridian.

AQUIFER: Artesian well in Snake River Group.

CONSTRUCTION INFORMATION: Depth 804.5 ft, 1 in piezometer tube to 785.2 ft, perforated 777.5-782.5 ft, concrete seal 550-620 ft.

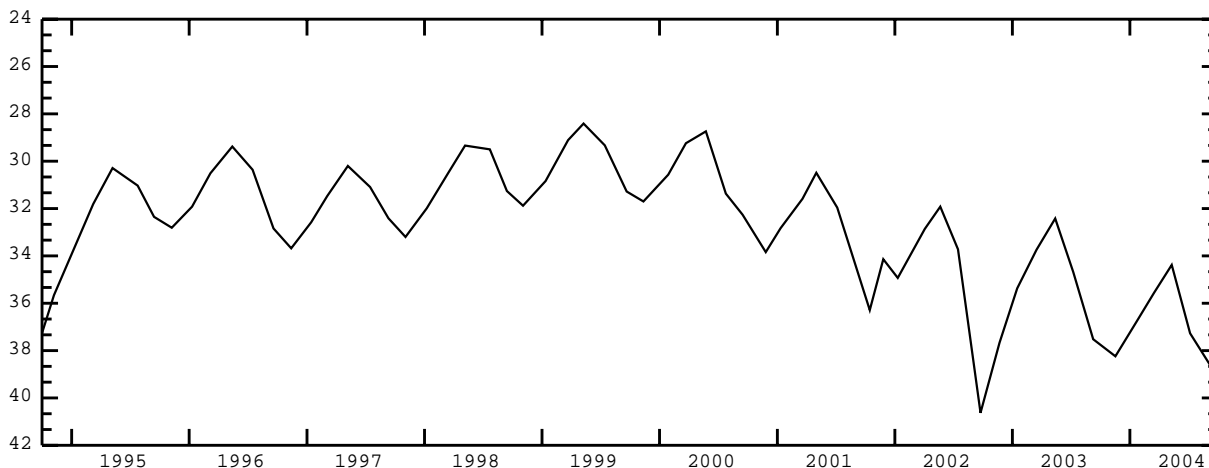
ELEVATION OF LAND SURFACE DATUM: 4,199.95 ft above NGVD of 1929.

REMARKS:

PERIOD OF RECORD: 1970 to current year.

HIGHEST RECORDED WATER LEVEL: 6.09 ft below LSD July 27, 1972.

LOWEST RECORDED WATER LEVEL: 40.63 ft below LSD Sept. 24, 2002.



STATION NAME 09S 26E 10DDD1 -- SITE ID 423855113233901

LOCATION: Latitude 42°38'55", longitude 113°23'42" NAD83, in SE¹/₄SE¹/₄SE¹/₄ sec.10, T.09 S., R.26 E., principal Meridian.

AQUIFER: Water-table well in Snake River Group.

CONSTRUCTION INFORMATION: Depth 128 ft, diameter 8 to 6 in, cased to 118 ft.

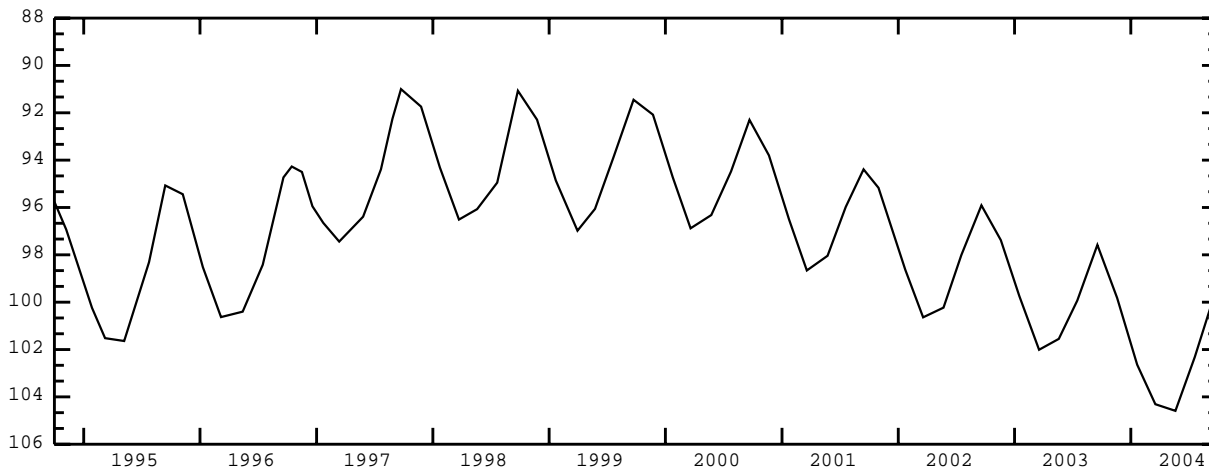
ELEVATION OF LAND SURFACE DATUM: 4,217.18 ft above NGVD of 1929.

REMARKS: Currently measured by U. S. Bureau of Reclamation. Recorder installed and its recorded furnished by USBR June 21, 1951 to Sept. 12, 1962.

PERIOD OF RECORD: 1951-1981, 1983 to current year.

HIGHEST RECORDED WATER LEVEL: 67.30 ft below LSD Oct. 20, 1951.

LOWEST RECORDED WATER LEVEL: 104.59 ft below LSD May 20, 2004.



CASSIA COUNTY -- continued

STATION NAME 09S 26E 13CCC1 -- SITE ID 423803113221801

LOCATION: Latitude 42°38'03", longitude 113°22'21" NAD83, in SW¹/₄SW¹/₄SW¹/₄ sec.13, T.09 S., R.26 E., principal Meridian.

AQUIFER: Water-table well in Snake River Group.

CONSTRUCTION INFORMATION: Depth 169.7 ft, diameter 8 to 6 in, cased 0-5.8 ft, 152-169.7 ft.

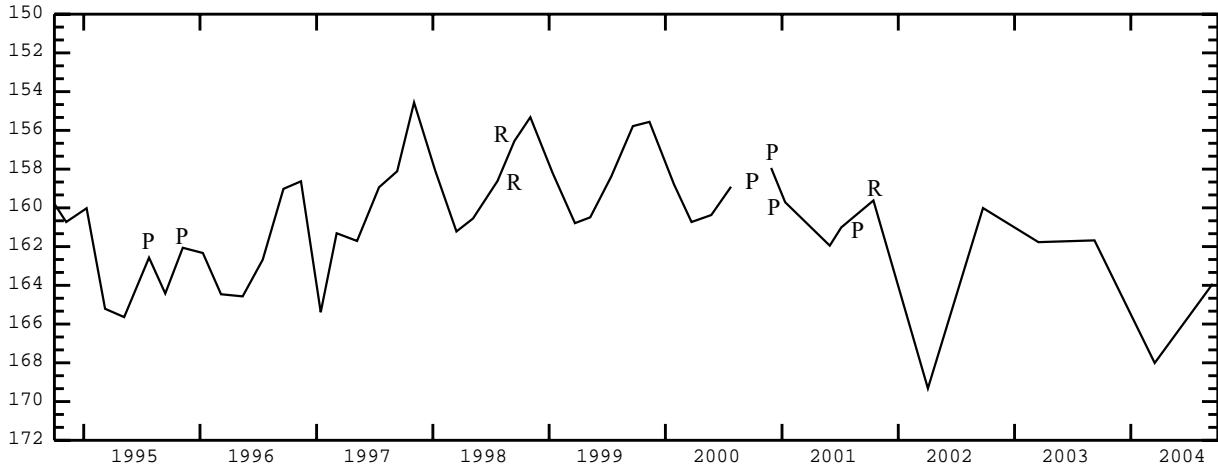
ELEVATION OF LAND SURFACE DATUM: 4,281.43 ft above NGVD of 1929.

REMARKS: Original well depth 153 ft.

PERIOD OF RECORD: 1955-1969, 1980, 1985 to current year.

HIGHEST RECORDED WATER LEVEL: 135.31 ft below LSD Sept. 19, 1957.

LOWEST RECORDED WATER LEVEL: 169.32 ft below LSD Apr. 04, 2002.



STATION NAME 10S 22E 20CDC1 -- SITE ID 423206113542301

LOCATION: Latitude 42°32'06", longitude 113°54'26" NAD83, in SW¹/₄SE¹/₄SW¹/₄ sec.20, T.10 S., R.22 E., principal Meridian.

AQUIFER: Water-table well in Snake River Group.

CONSTRUCTION INFORMATION: Depth 561 ft, diameter 6 to 3 in, cased to 285 ft, concrete seal 279-285 ft.

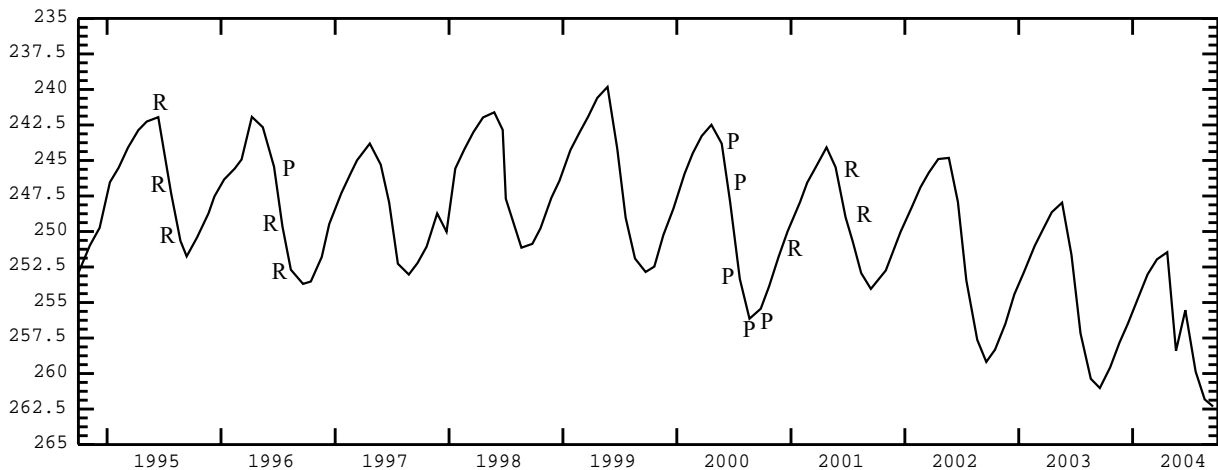
ELEVATION OF LAND SURFACE DATUM: 4,149.52 ft above NGVD of 1929.

REMARKS: Currently measured by U. S. Bureau of Reclamation.

PERIOD OF RECORD: 1975 to current year.

HIGHEST RECORDED WATER LEVEL: 213.80 ft below LSD Nov. 06, 1975.

LOWEST RECORDED WATER LEVEL: 262.32 ft below LSD Sept. 15, 2004.



CASSIA COUNTY -- continued

STATION NAME 10S 25E 21ABA1 -- SITE ID 423248113320801

LOCATION: Latitude 42°32'48", longitude 113°32'11" NAD83, in NE¹/₄NW¹/₄NE¹/₄ sec.21, T.10 S., R.25 E., principal Meridian.

AQUIFER: Water-table well in Snake River Group.

CONSTRUCTION INFORMATION: Depth 200 ft, diameter 20 in, cased to 31 ft.

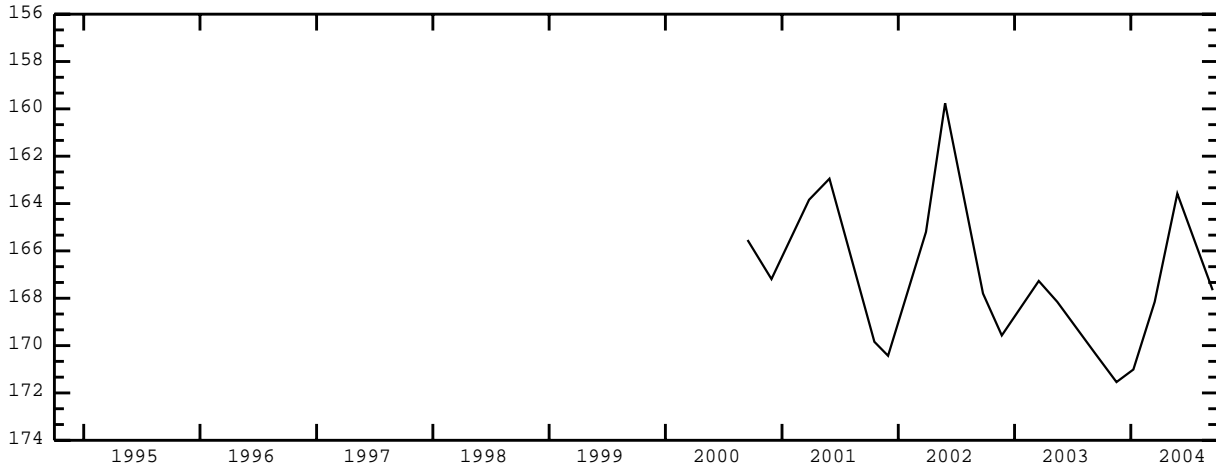
ELEVATION OF LAND SURFACE DATUM: About 4,315 ft above NGVD of 1929.

REMARKS:

PERIOD OF RECORD: 1956, 1964-1965, 1980, 2000 to current year.

HIGHEST RECORDED WATER LEVEL: 159.76 ft below LSD May 28, 2002.

LOWEST RECORDED WATER LEVEL: 171.54 ft below LSD Nov. 17, 2003.



STATION NAME 10S 27E 30CCC1 -- SITE ID 423103113211101

LOCATION: Latitude 42°31'03", longitude 113°21'14" NAD83, in NE¹/₄NW¹/₄NE¹/₄ sec.21, T.10 S., R.25 E., principal Meridian.

AQUIFER: Water-table well in Snake River Group.

CONSTRUCTION INFORMATION: Depth and casing information not available, diameter 12 in.

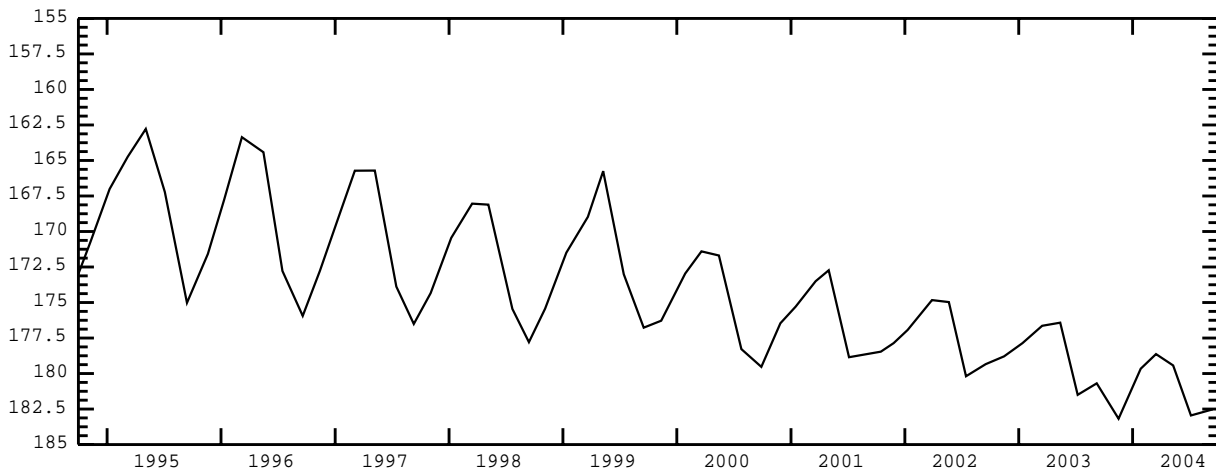
ELEVATION OF LAND SURFACE DATUM: 4,417.60 ft above NGVD of 1929.

REMARKS: Formerly Station Name 10S 27E 30CC1, Site ID 423105113211001.

PERIOD OF RECORD: 1964-1965, 1980-1982, 1985 to current year.

HIGHEST RECORDED WATER LEVEL: 134.61 ft below LSD May 21, 1986.

LOWEST RECORDED WATER LEVEL: 183.18 ft below LSD Nov. 17, 2003.



CASSIA COUNTY -- continued

STATION NAME 10S 28E 15ADB1 -- SITE ID 423322113093501

LOCATION: Latitude 42°33'22", longitude 113°09'38" NAD83, in NW $\frac{1}{4}$ SE $\frac{1}{4}$ NE $\frac{1}{4}$ sec.15, T.10 S., R.28 E., principal Meridian.

AQUIFER: Water-table well in Raft Formation.

CONSTRUCTION INFORMATION: Depth 566 ft, diameter 16 in, cased to 320 ft.

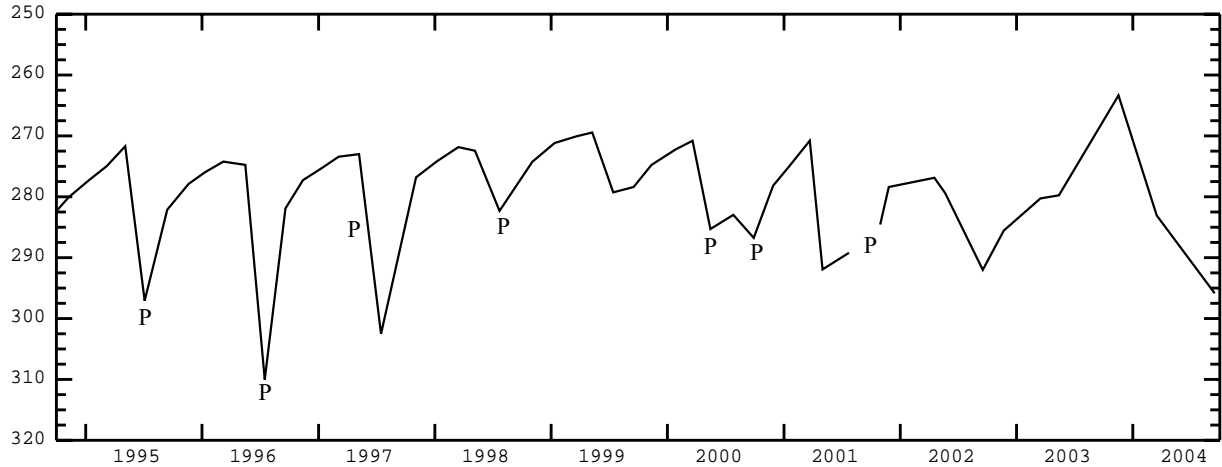
ELEVATION OF LAND SURFACE DATUM: About 4,445 ft above NGVD of 1929.

REMARKS: Formerly Station Name 10S 28E 15AD1.

PERIOD OF RECORD: 1963-1966, 1985 to current year.

HIGHEST RECORDED WATER LEVEL: 253.13 ft below LSD Apr. 15, 1965.

LOWEST RECORDED WATER LEVEL: 295.85 ft below LSD Sept. 14, 2004.



STATION NAME 11S 20E 24DDD1 -- SITE ID 422647114030401

LOCATION: Latitude 42°26'47", longitude 114°03'07" NAD83, in SE $\frac{1}{4}$ SE $\frac{1}{4}$ SE $\frac{1}{4}$ sec.24, T.11 S., R.20 E., principal Meridian.

AQUIFER: Water-table well in Raft Formation.

CONSTRUCTION INFORMATION: Depth and casing information not available, diameter 20 in.

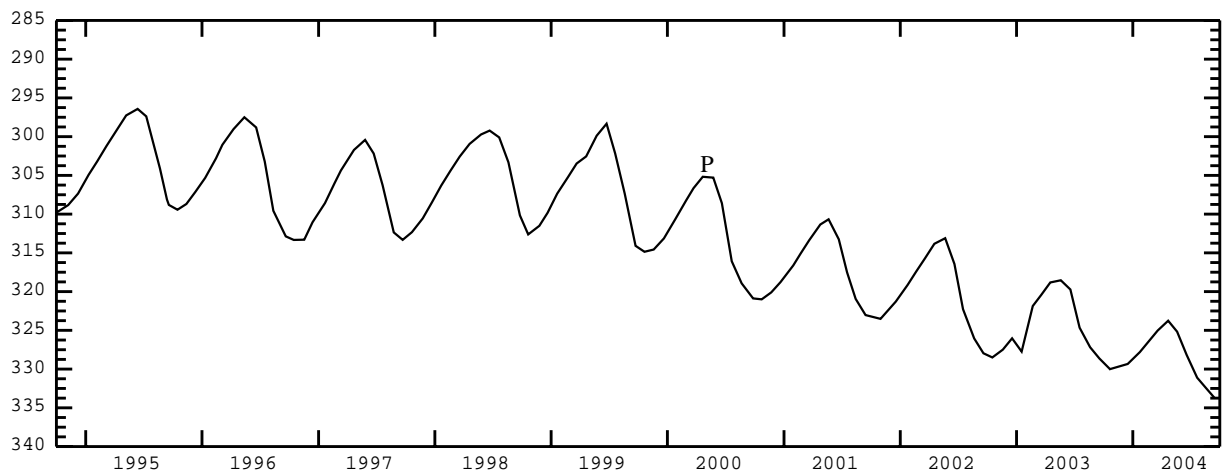
ELEVATION OF LAND SURFACE DATUM: About 4,258 ft above NGVD of 1929.

REMARKS: Currently measured by U. S. Bureau of Reclamation. Recorder installed May 26, 1976 to Nov. 19, 1985.

PERIOD OF RECORD: 1976 to current year.

HIGHEST RECORDED WATER LEVEL: 215.50 ft below LSD May 26, 1976.

LOWEST RECORDED WATER LEVEL: 333.79 ft below LSD Sept. 15, 2004.



CASSIA COUNTY -- continued

STATION NAME 11S 22E 32CCC1 -- SITE ID 422501113543901

LOCATION: Latitude 42°25'01", longitude 113°54'42" NAD83, in SW¹/₄SW¹/₄SW¹/₄ sec.32, T.11 S., R.22 E., principal Meridian.

AQUIFER: Water-table well in Idavada Volcanics.

CONSTRUCTION INFORMATION: Depth 635 ft, diameter 6 in, cased to 605 ft, concrete seal at 605 ft.

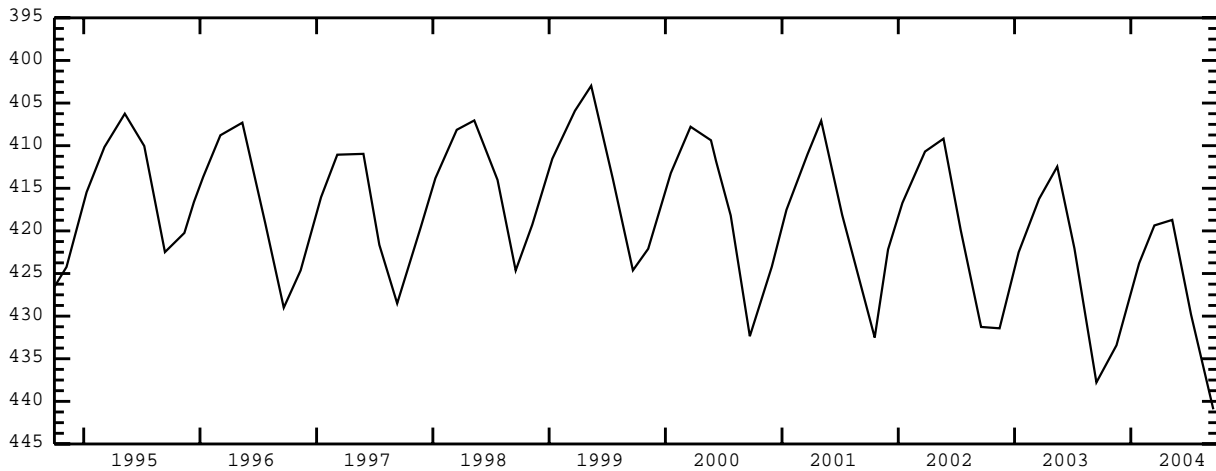
ELEVATION OF LAND SURFACE DATUM: 4,309.70 ft above NGVD of 1929.

REMARKS: Formerly Site ID 422501113564801. Recorder installed and its record furnished by U. S. Bureau of Reclamation June 02, 1972 to Dec. 17, 1974.

PERIOD OF RECORD: 1972 to current year.

HIGHEST RECORDED WATER LEVEL: 368.21 ft below LSD May 04, 1976.

LOWEST RECORDED WATER LEVEL: 440.93 ft below LSD Sept. 16, 2004.



STATION NAME 11S 23E 14DDD1 -- SITE ID 422739113434001

LOCATION: Latitude 42°27'39", longitude 113°43'43" NAD83, in SE¹/₄SE¹/₄SE¹/₄ sec.14, T.11 S., R.23 E., principal Meridian.

AQUIFER: Water-table well in alluvium of quaternary age.

CONSTRUCTION INFORMATION: Depth 68.5 ft, diameter 10 to 6 in, cased to 68.5 ft, perforated 60.5-63.5 ft.

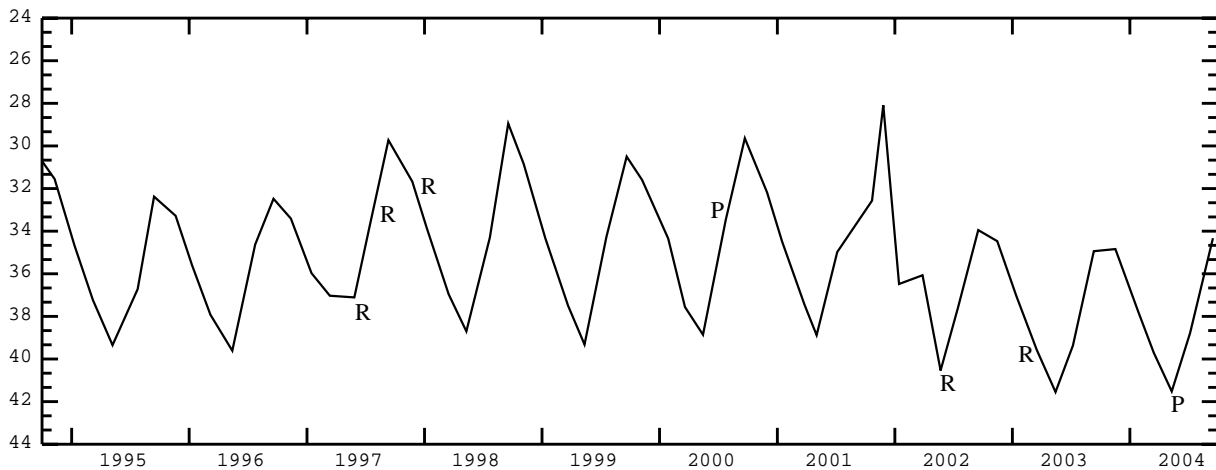
ELEVATION OF LAND SURFACE DATUM: About 4,230 ft above NGVD of 1929.

REMARKS:

PERIOD OF RECORD: 1985 to current year.

HIGHEST RECORDED WATER LEVEL: 23.08 ft below LSD Sept. 11, 1986.

LOWEST RECORDED WATER LEVEL: 41.55 ft below LSD May 15, 2003.



CASSIA COUNTY -- continued

STATION NAME 11S 23E 34CDC1 -- SITE ID 422458113452701

LOCATION: Latitude 42°24'58", longitude 113°45'30" NAD83, in SW¹/₄SE¹/₄SW¹/₄ sec.34, T.11 S., R.23 E., principal Meridian.

AQUIFER: Water-table well in Snake River Group.

CONSTRUCTION INFORMATION: Depth 412.3 ft, diameter 16 in, cased to 282.3 ft.

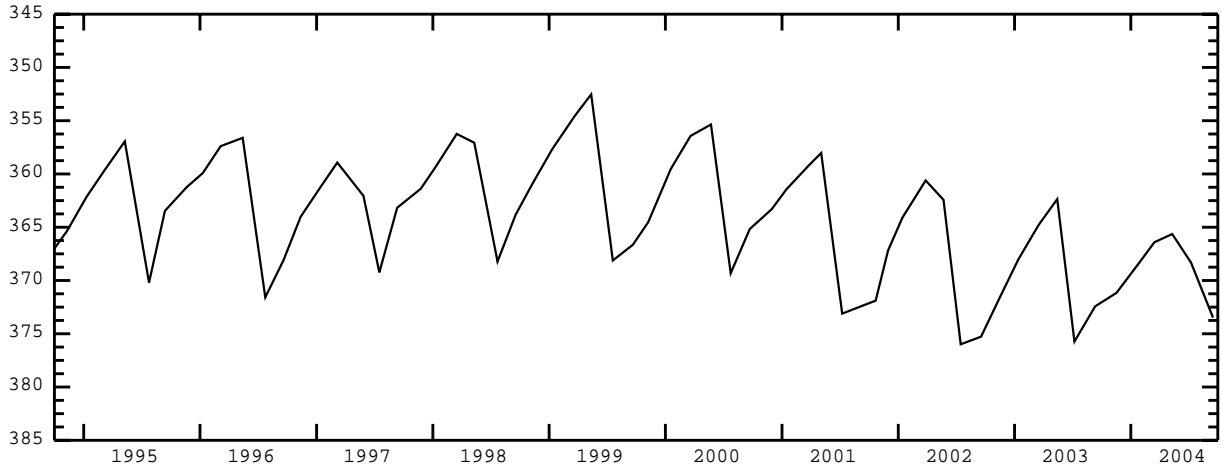
ELEVATION OF LAND SURFACE DATUM: 4,271.11 ft above NGVD of 1929.

REMARKS: Original depth 346 ft. July 01, 1971, well depth sounded at 340.5 ft. May 18, 1979 well deepened to current depth.

PERIOD OF RECORD: 1951, 1962 to current year.

HIGHEST RECORDED WATER LEVEL: 289.97 ft below LSD June 05, 1951.

LOWEST RECORDED WATER LEVEL: 375.99 ft below LSD July 16, 2002.



STATION NAME 11S 24E 14DBD1 -- SITE ID 422810113372001

LOCATION: Latitude 42°28'10", longitude 113°37'23" NAD83, in SE¹/₄NW¹/₄SE¹/₄ sec.14, T.11 S., R.24 E., principal Meridian.

AQUIFER: Water-table well in Idavada Volcanics.

CONSTRUCTION INFORMATION: Depth 1,400 ft, diameter 24 to 16 in, cased 0-428 ft, 740-842 ft, perforated 299-429 ft, 760-842 ft.

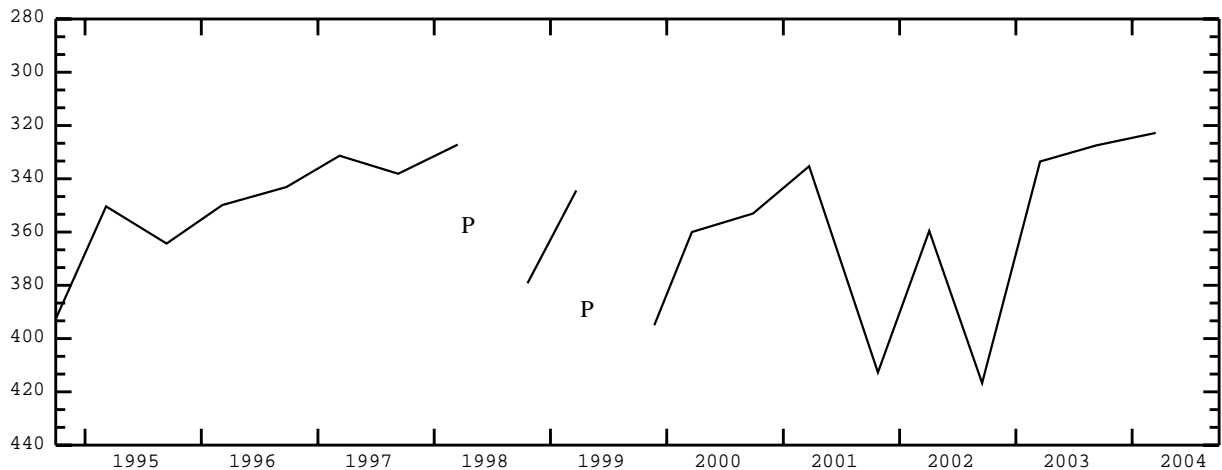
ELEVATION OF LAND SURFACE DATUM: About 4,360 ft above NGVD of 1929.

REMARKS:

PERIOD OF RECORD: 1991 to current year.

HIGHEST RECORDED WATER LEVEL: 327.17 ft below LSD Mar. 16, 1998.

LOWEST RECORDED WATER LEVEL: 416.69 ft below LSD Sept. 17, 2002.



CASSIA COUNTY -- continued

STATION NAME 11S 27E 29AAA1 -- SITE ID 422639113260101

LOCATION: Latitude 42°26'39", longitude 113°18'55" NAD83, in NE¹/₄NE¹/₄NE¹/₄ sec.29, T.11 S., R.27 E., principal Meridian.

AQUIFER: Water-table well in Raft Formation.

CONSTRUCTION INFORMATION: Depth 247.4 ft, diameter 8 in, cased to 237 ft.

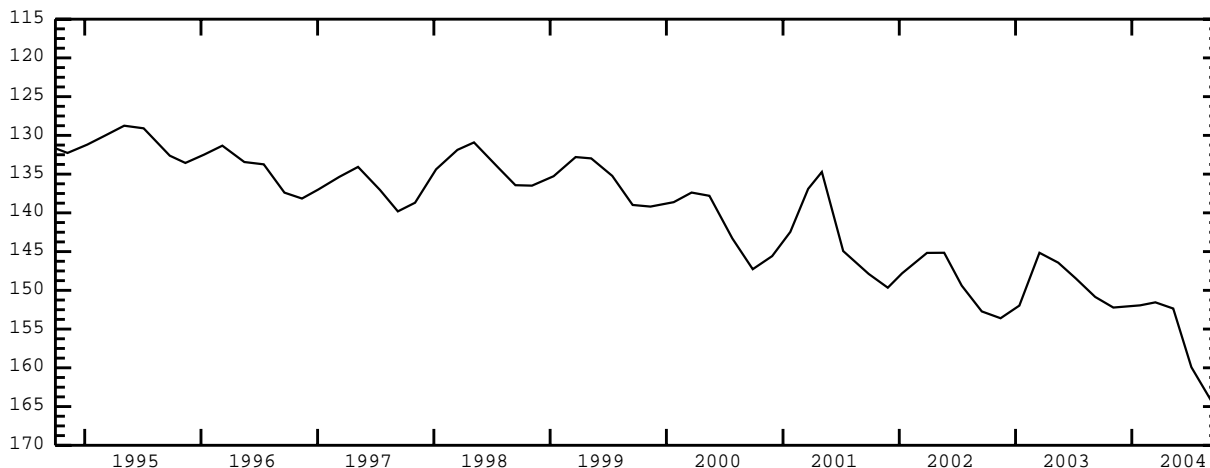
ELEVATION OF LAND SURFACE DATUM: 4,394.72 ft above NGVD of 1929.

REMARKS: Recorder installed May 19, 1961 to July 17, 1986.

PERIOD OF RECORD: 1950-1952, 1960 to current year.

HIGHEST RECORDED WATER LEVEL: 32.75 ft below LSD Nov. 05, 1952.

LOWEST RECORDED WATER LEVEL: 164.79 ft below LSD Sept. 14, 2004.



STATION NAME 12S 19E 02BBB1 -- SITE ID 422452114123201

LOCATION: Latitude 42°24'52", longitude 114°12'35" NAD83, in NW¹/₄NW¹/₄NW¹/₄ sec.02, T.12 S., R.19 E., principal Meridian.

AQUIFER: Water-table well in Idavada Volcanics.

CONSTRUCTION INFORMATION: Depth 900 ft, diameter unknown, no casing.

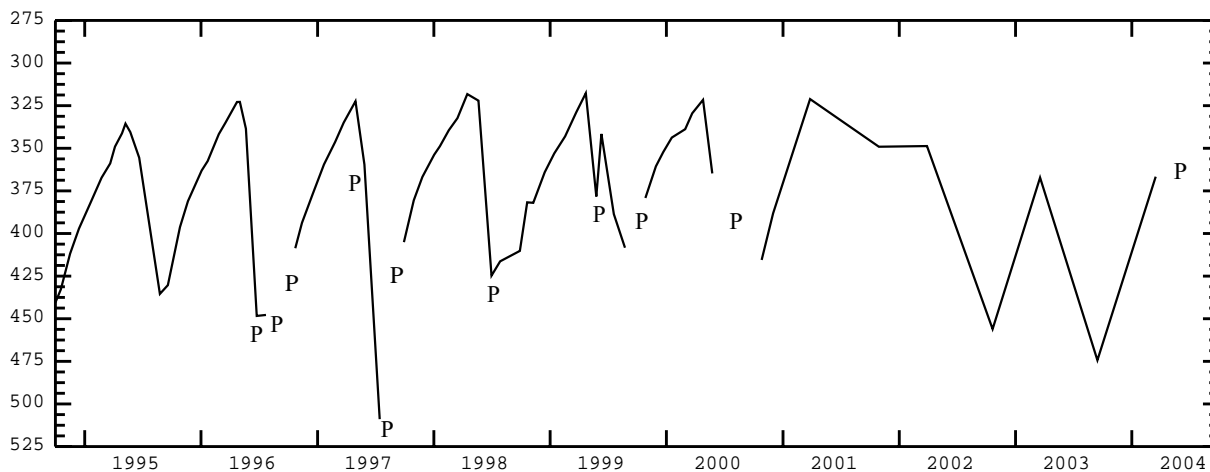
ELEVATION OF LAND SURFACE DATUM: 4,268.27 ft above NGVD of 1929.

REMARKS: Water levels affected by artificial ground-water recharge project. Original depth 750 ft prior to 1953.

PERIOD OF RECORD: 1951 to current year.

HIGHEST RECORDED WATER LEVEL: 100.98 ft below LSD May 03, 1952.

LOWEST RECORDED WATER LEVEL: 478.01 ft below LSD Sept. 15, 1992.



CASSIA COUNTY -- continued

STATION NAME 12S 20E 04DBC1 -- SITE ID 422424114070001

LOCATION: Latitude 42°24'24", longitude 114°07'03" NAD83, in SW $\frac{1}{4}$ NW $\frac{1}{4}$ SE $\frac{1}{4}$ sec.04, T.12 S., R.20 E., principal Meridian.

AQUIFER: Water-table well in Banbury Formation.

CONSTRUCTION INFORMATION: Depth 565 ft, diameter 14 to 10 in, cased 0-30 ft, 430-500 ft.

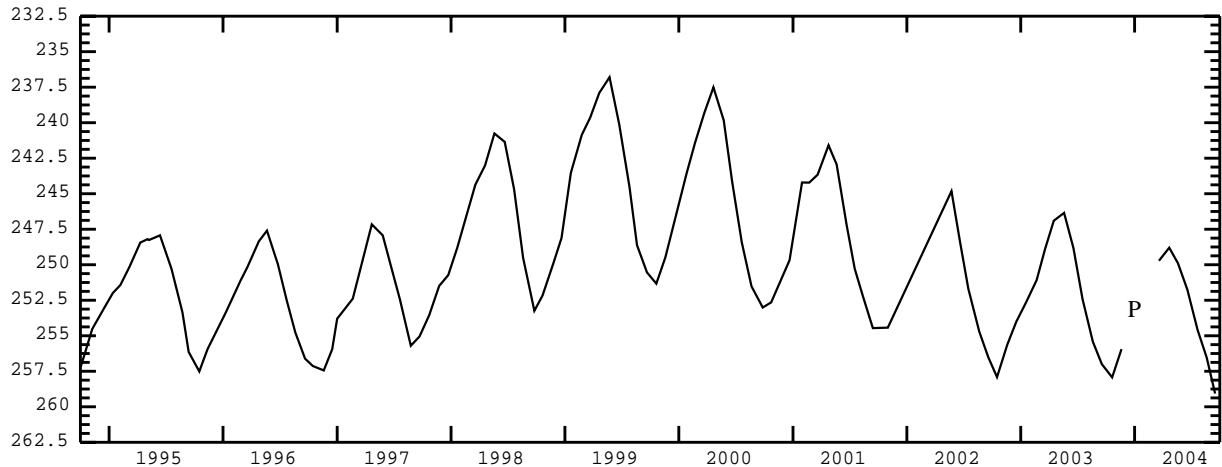
ELEVATION OF LAND SURFACE DATUM: About 4,320 ft above NGVD of 1929.

REMARKS: Currently measured by U. S. Bureau of Reclamation. Recorder installed July 08, 1976 to Apr. 25, 1978.

PERIOD OF RECORD: 1976 to current year.

HIGHEST RECORDED WATER LEVEL: 223.14 ft below LSD Apr. 17, 1985.

LOWEST RECORDED WATER LEVEL: 279.80 ft below LSD Sept. 13, 1977.



STATION NAME 12S 21E 02DAA1 -- SITE ID 422434113570201

LOCATION: Latitude 42°24'34", longitude 113°57'05" NAD83, in NE $\frac{1}{4}$ NE $\frac{1}{4}$ SE $\frac{1}{4}$ sec.02, T.12 S., R.21 E., principal Meridian.

AQUIFER: Water-table well in Idavada Volcanics.

CONSTRUCTION INFORMATION: Depth 918 ft, diameter 6 in, cased to 907 ft, concrete seal at 907 ft.

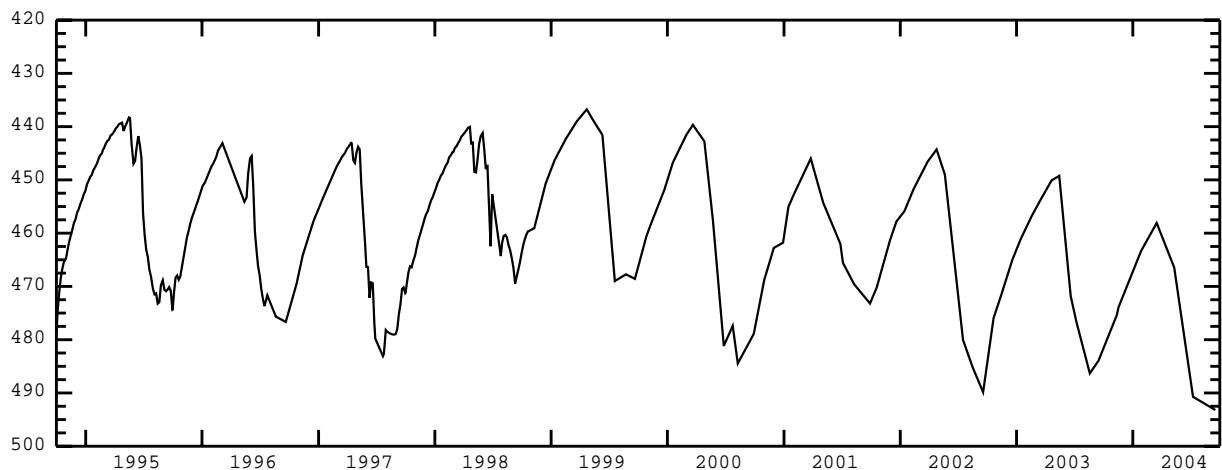
ELEVATION OF LAND SURFACE DATUM: 4,361.25 ft above NGVD of 1929.

REMARKS: Original depth 936 ft prior to Aug. 01, 1972. Recorder installed Aug. 01, 1972 to July 24, 1996, and Mar. 11, 1997 to Oct. 21, 1998.

PERIOD OF RECORD: 1972 to current year.

HIGHEST RECORDED WATER LEVEL: 373.12 ft below LSD Apr. 26, 1976.

LOWEST RECORDED WATER LEVEL: 493.20 ft below LSD Sept. 16, 2004.



CASSIA COUNTY -- continued

STATION NAME 12S 21E 16DCC1 -- SITE ID 422227113595901

LOCATION: Latitude 42°22'27", longitude 114°00'02" NAD83, in SW¹/₄SW¹/₄SE¹/₄ sec.16, T.12 S., R.21 E., principal Meridian.

AQUIFER: Water-table well in alluvium of quaternary age.

CONSTRUCTION INFORMATION: Depth 256.7 ft, diameter 20 to 16 in, cased to 233 ft, concrete seal at 907 ft.

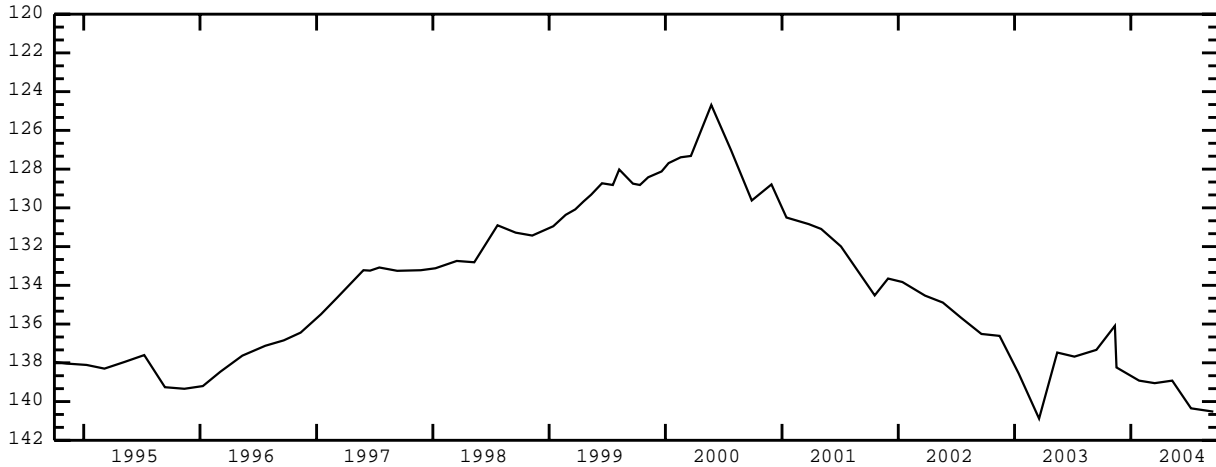
ELEVATION OF LAND SURFACE DATUM: 4,377.99 ft above NGVD of 1929.

REMARKS:

PERIOD OF RECORD: 1962 to current year.

HIGHEST RECORDED WATER LEVEL: 101.03 ft below LSD Mar. 12, 1975.

LOWEST RECORDED WATER LEVEL: 140.88 ft below LSD Mar. 19, 2003.



STATION NAME 12S 21E 25CCC1 -- SITE ID 422047113570101

LOCATION: Latitude 42°20'47", longitude 113°57'04" NAD83, in SW¹/₄SW¹/₄SW¹/₄ sec.25, T.12 S., R.21 E., principal Meridian.

AQUIFER: Water-table well in Idavada Volcanics.

CONSTRUCTION INFORMATION: Depth 1,870 ft, diameter 20 to 12 in, cased 0-188 ft, 948-1,029 ft.

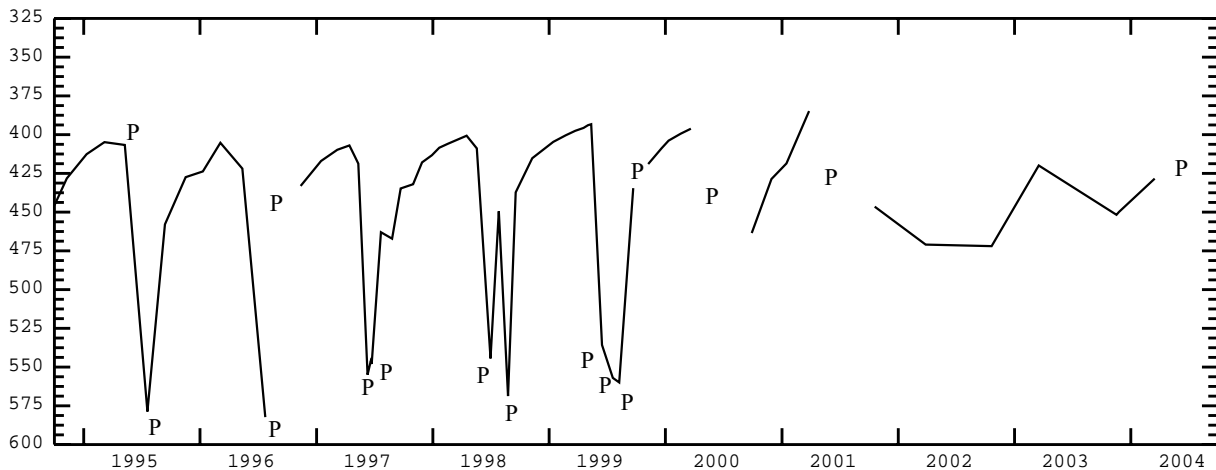
ELEVATION OF LAND SURFACE DATUM: 4,409.64 ft above NGVD of 1929.

REMARKS: Original depth 1,196 ft prior to June 24, 1980.

PERIOD OF RECORD: 1962-1967, 1971 to current year.

HIGHEST RECORDED WATER LEVEL: 315.54 ft below LSD Mar. 23, 1976.

LOWEST RECORDED WATER LEVEL: 471.96 ft below LSD Oct. 21, 2002.



CASSIA COUNTY -- continued

STATION NAME 12S 22E 35BCC1 -- SITE ID 422013113510501

LOCATION: Latitude 42°20'13", longitude 113°51'08" NAD83, in SW¹/₄SW¹/₄NW¹/₄ sec.35, T.12 S., R.22 E., principal Meridian.

AQUIFER: Water-table well in Snake River Group.

CONSTRUCTION INFORMATION: Depth 810 ft, diameter 20 in, cased to 400 ft.

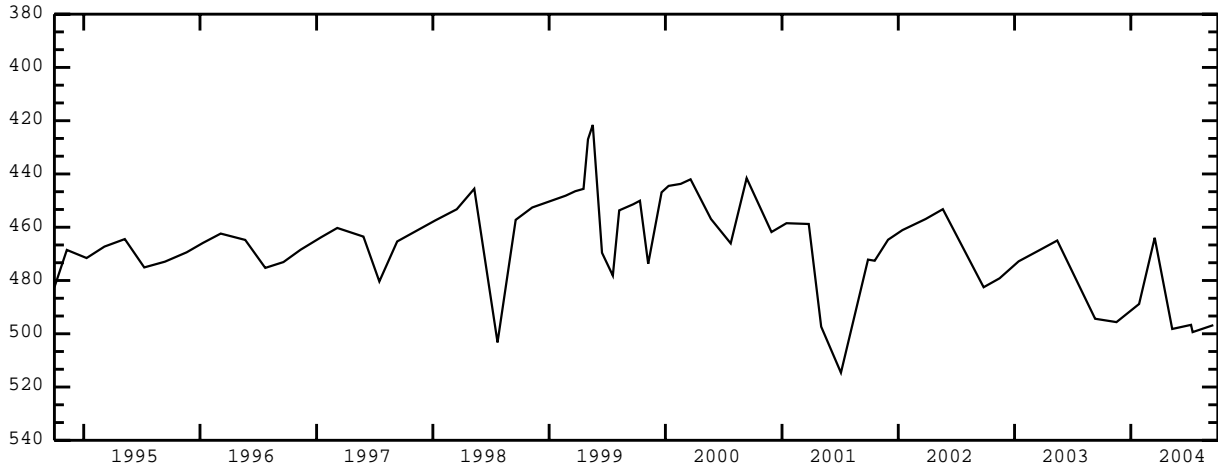
ELEVATION OF LAND SURFACE DATUM: About 4,387 ft above NGVD of 1929.

REMARKS:

PERIOD OF RECORD: 1985 to current year.

HIGHEST RECORDED WATER LEVEL: 405.12 ft below LSD Mar. 11, 1987.

LOWEST RECORDED WATER LEVEL: 514.62 ft below LSD July 05, 2001.



STATION NAME 12S 25E 06DCC1 -- SITE ID 422405113343801

LOCATION: Latitude 42°24'05", longitude 113°34'41" NAD83, in SW¹/₄SW¹/₄SE¹/₄ sec.06, T.12 S., R.25 E., principal Meridian.

AQUIFER: Water-table well in alluvium of quaternary age.

CONSTRUCTION INFORMATION: Depth 102.3 ft, diameter 6 in, cased to 120 ft.

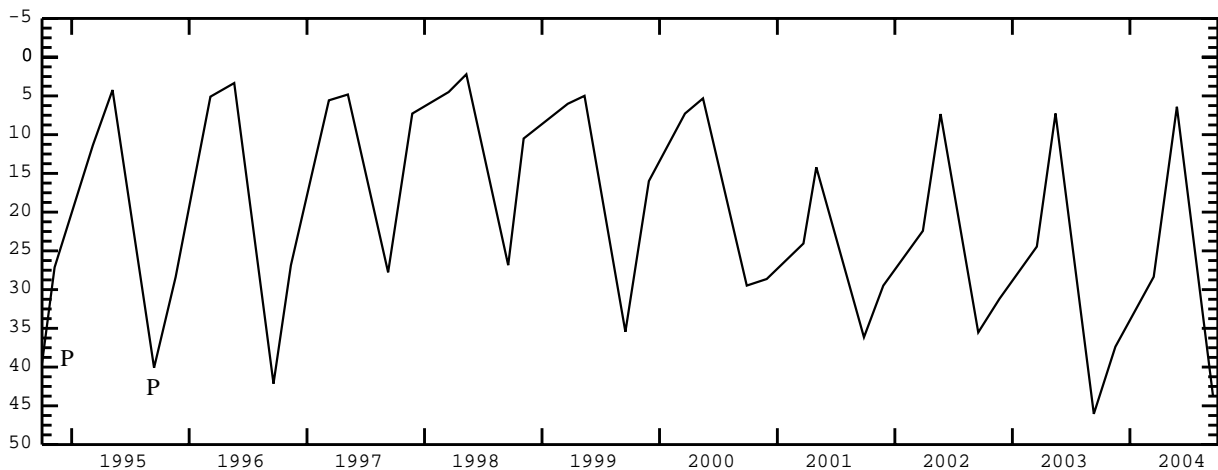
ELEVATION OF LAND SURFACE DATUM: About 4,755 ft above NGVD of 1929.

REMARKS: Original depth 120 ft.

PERIOD OF RECORD: 1966 to current year.

HIGHEST RECORDED WATER LEVEL: 2.21 ft below LSD May 11, 1998.

LOWEST RECORDED WATER LEVEL: 46.04 ft below LSD Sept. 11, 2003.



CASSIA COUNTY -- continued

STATION NAME 12S 25E 28AAA3 -- SITE ID 422125113314901

LOCATION: Latitude 42°21'25", longitude 113°31'52" NAD83, in NE $\frac{1}{4}$ NE $\frac{1}{4}$ NE $\frac{1}{4}$ sec.28, T.12 S., R.25 E., principal Meridian.

AQUIFER: Water-table well in unknown aquifer.

CONSTRUCTION INFORMATION: Depth 177.2 ft, diameter 8 in, casing information not available.

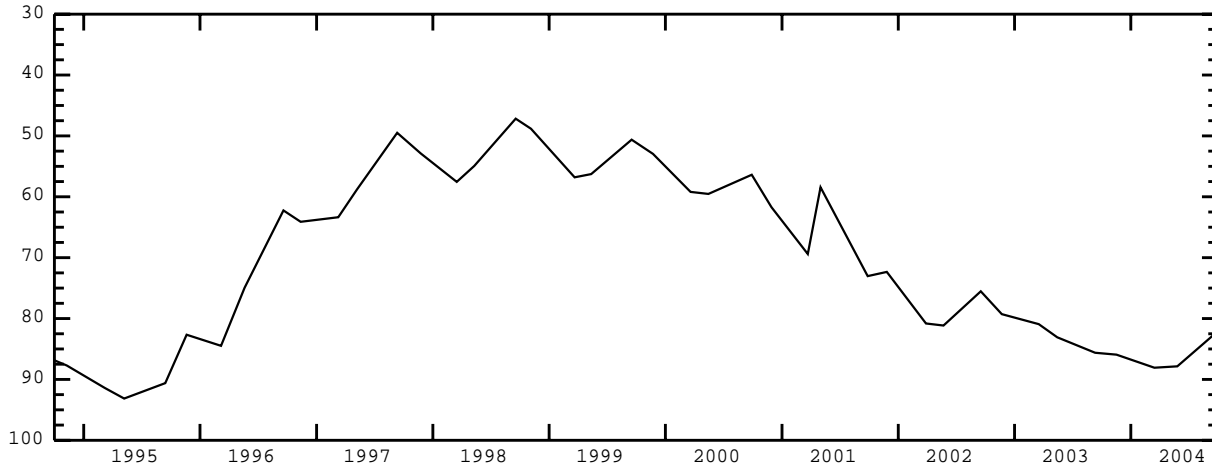
ELEVATION OF LAND SURFACE DATUM: About 5,356 ft above NGVD of 1929.

REMARKS:

PERIOD OF RECORD: 1966 to current year.

HIGHEST RECORDED WATER LEVEL: 47.17 ft below LSD Sept. 18, 1998.

LOWEST RECORDED WATER LEVEL: 122.07 ft below LSD June 17, 1969.



STATION NAME 13S 21E 18BBC1 -- SITE ID 421755114024401

LOCATION: Latitude 42°17'55", longitude 114°02'47" NAD83, in SW $\frac{1}{4}$ NW $\frac{1}{4}$ NW $\frac{1}{4}$ sec.18, T.13 S., R.21 E., principal Meridian.

AQUIFER: Water-table well in limestone of paleozoic age.

CONSTRUCTION INFORMATION: Depth 820.9 ft, diameter 17 to 16 in, cased to 80 ft, concrete seal at 80 ft.

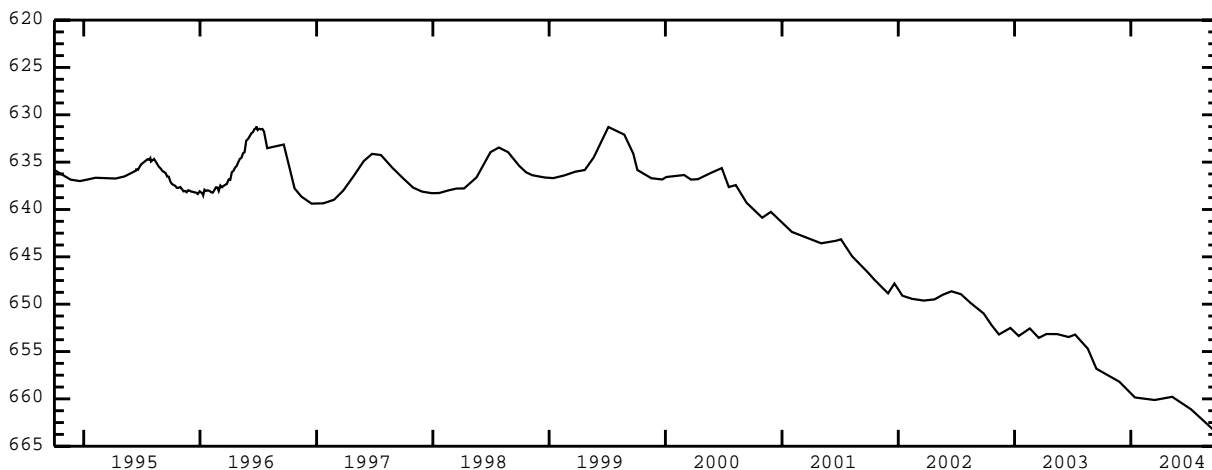
ELEVATION OF LAND SURFACE DATUM: 4,953.63 ft above NGVD of 1929.

REMARKS: Water levels affected by artificial ground-water recharge project. Original depth 850 ft prior to July 17, 1968. Recorder installed Aug. 16, 1961 to Nov. 31, 1971 and May 03, 1972 to July 30, 1996.

PERIOD OF RECORD: 1961 to current year.

HIGHEST RECORDED WATER LEVEL: 362.14 ft below LSD Apr. 19, 1961.

LOWEST RECORDED WATER LEVEL: 663.26 ft below LSD Sept. 16, 2004.



CASSIA COUNTY -- continued

STATION NAME 13S 22E 21CDD2 -- SITE ID 421620113531701

LOCATION: Latitude 42°16'20", longitude 113°53'20" NAD83, in SE $\frac{1}{4}$ SE $\frac{1}{4}$ SW $\frac{1}{4}$ sec.21, T.13 S., R.22 E., principal Meridian.

AQUIFER: Water-table well in silty sand and gravel of quaternary age.

CONSTRUCTION INFORMATION: Depth 1,004 ft, diameter 8 to 6 in, cased to 1,000 ft, perforated 560-606 ft.

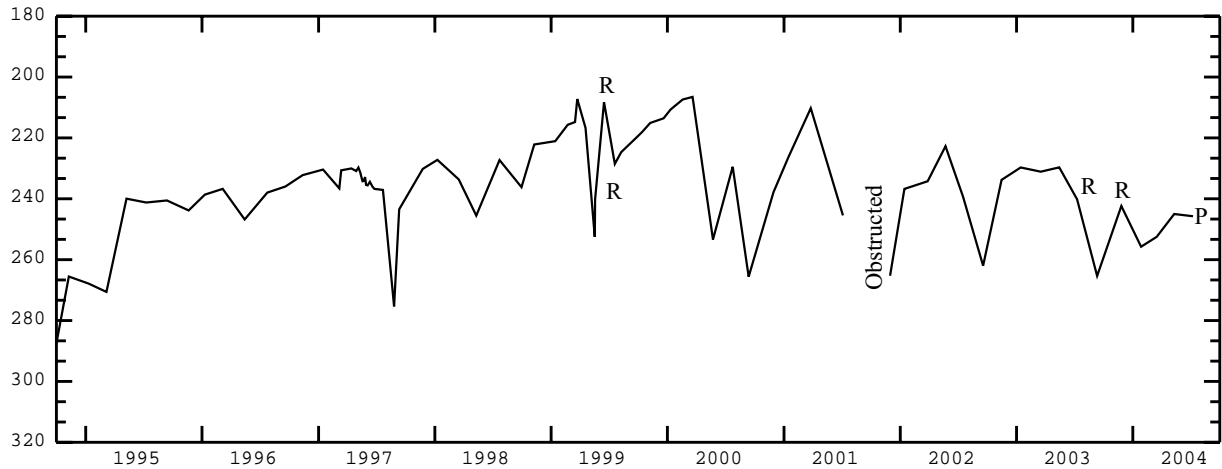
ELEVATION OF LAND SURFACE DATUM: 4,991.80 ft above NGVD of 1929.

REMARKS: Recorder installed and its record furnished by U. S. Bureau of Reclamation June 01, 1972 to Dec. 17, 1974.

PERIOD OF RECORD: 1972 to current year.

HIGHEST RECORDED WATER LEVEL: 14.52 ft below LSD Oct. 24, 1984.

LOWEST RECORDED WATER LEVEL: 300.42 ft below LSD Sept. 08, 1994.



STATION NAME 13S 26E 01CCC1 -- SITE ID 421852113222601

LOCATION: Latitude 42°18'50", longitude 113°22'27" NAD83, in SW $\frac{1}{4}$ SW $\frac{1}{4}$ SW $\frac{1}{4}$ sec.01, T.13 S., R.26 E., principal Meridian.

AQUIFER: Water-table well in gravel of quaternary age.

CONSTRUCTION INFORMATION: Depth 223.2 ft, diameter 16 in, cased to 66 ft, perforated 24-43 ft, 46-64 ft.

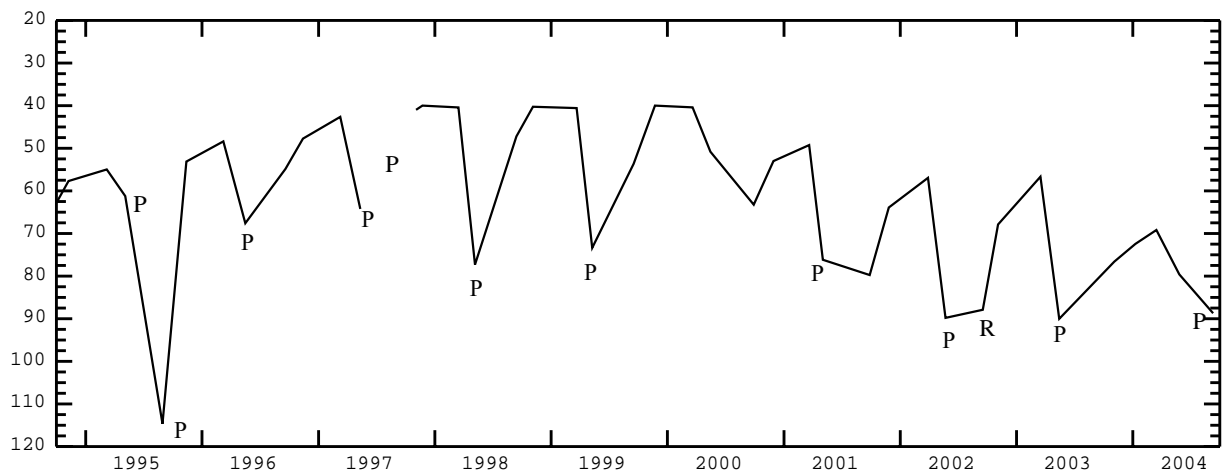
ELEVATION OF LAND SURFACE DATUM: 4,517.63 ft above NGVD of 1929.

REMARKS: Original depth 69 ft, deepened to a depth of 250 ft in 1959. June 23, 1965 well depth sounded at 223.2 ft.

PERIOD OF RECORD: 1949-1952, 1961 to current year.

HIGHEST RECORDED WATER LEVEL: 21.60 ft below LSD June 19, 1950.

LOWEST RECORDED WATER LEVEL: 79.75 ft below LSD Sept. 27, 2001.



CASSIA COUNTY -- continued

STATION NAME 14S 27E 33CDD1 -- SITE ID 420917113181501

LOCATION: Latitude 42°09'17", longitude 113°18'18" NAD83, in SE $\frac{1}{4}$ SE $\frac{1}{4}$ SW $\frac{1}{4}$ sec.33, T.14 S., R.27 E., principal Meridian.

AQUIFER: Water-table well in coarse grained gravel of quaternary age.

CONSTRUCTION INFORMATION: Depth 199.6 ft, diameter 16 to 14 in, cased to 225 ft, perforated 45-50 ft, 105-225 ft.

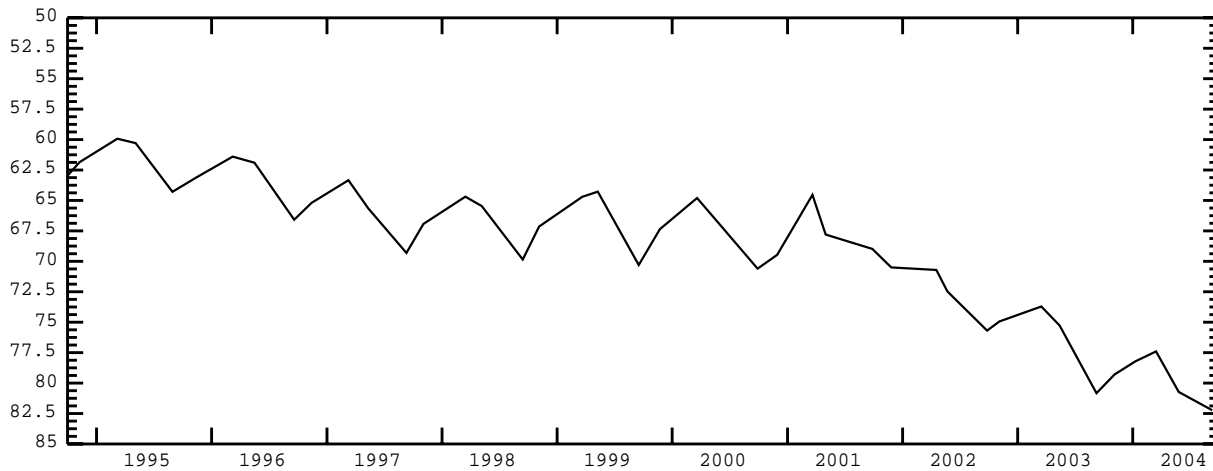
ELEVATION OF LAND SURFACE DATUM: About 3,715 ft above NGVD of 1929.

REMARKS: Original depth 225 ft prior to June 22, 1965. Recorder installed June 22, 1965 to Aug. 12, 1971, and July 26, 1977 to July 17, 1986.

PERIOD OF RECORD: 1955, 1965 to current year.

HIGHEST RECORDED WATER LEVEL: 34.44 ft below LSD Nov. 23, 1971.

LOWEST RECORDED WATER LEVEL: 82.23 ft below LSD Sept. 09, 2004.



CLARK COUNTY

STATION NAME 09N 34E 11ADD1 -- SITE ID 440725112245301

LOCATION: Latitude 44°07'25", longitude 112°24'56" NAD83, in SE $\frac{1}{4}$ SE $\frac{1}{4}$ NE $\frac{1}{4}$ sec.11, T.09 N., R.34 E., principal Meridian.

AQUIFER: Water-table well in Snake River group.

CONSTRUCTION INFORMATION: Depth 196.2 ft, diameter 4 in, cased to 208 ft.

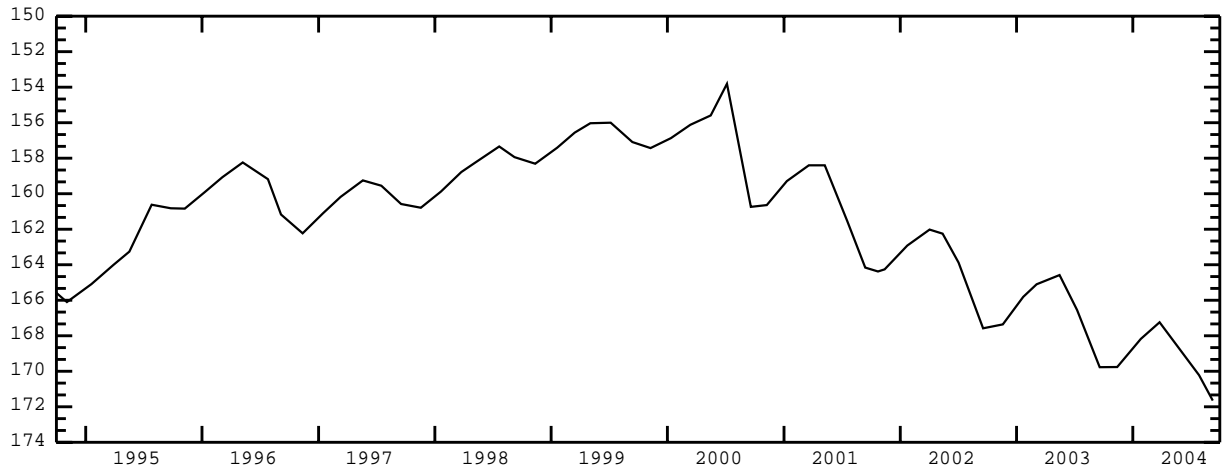
ELEVATION OF LAND SURFACE DATUM: About 4,955 ft above NGVD of 1929.

REMARKS: Original well depth 208 ft. Recorder installed Oct. 07, 1959 to May 09, 1972, and July 09, 1977 to July 12, 1988.

PERIOD OF RECORD: 1957, 1985, 1994 to current year.

HIGHEST RECORDED WATER LEVEL: 148.57 ft below LSD Jan. 22, 1985.

LOWEST RECORDED WATER LEVEL: 171.65 ft below LSD Sept. 08, 2004.



STATION NAME 09N 34E 29DAB1 -- SITE ID 440447112284401

LOCATION: Latitude 44°07'47", longitude 112°28'48" NAD83, in SW $\frac{1}{4}$ NE $\frac{1}{4}$ SE $\frac{1}{4}$ sec.29, T.09 N., R.34 E., principal Meridian.

AQUIFER: Water-table well in Snake River group.

CONSTRUCTION INFORMATION: Depth 256 ft, diameter 24 in, cased to 256 ft, perforated 134-256 ft.

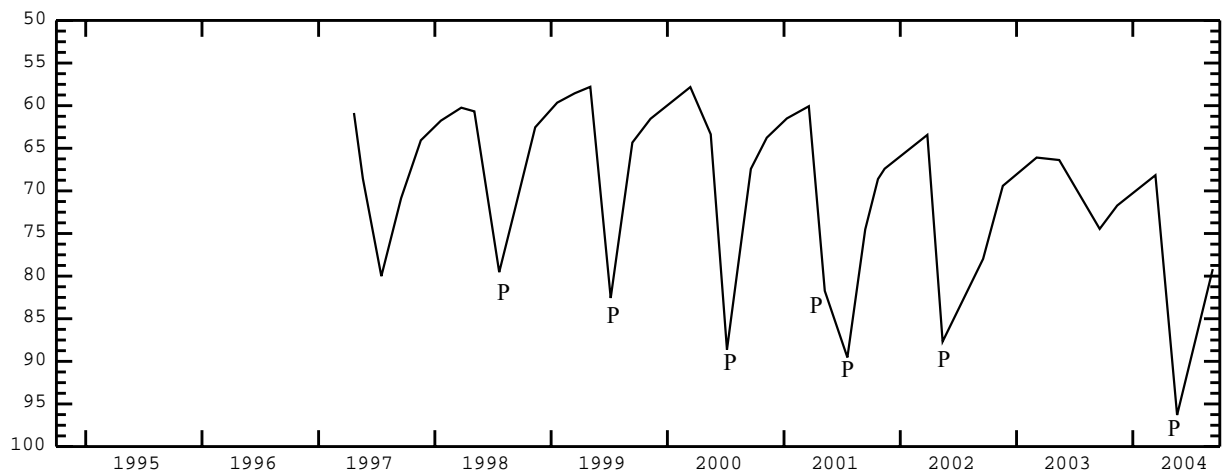
ELEVATION OF LAND SURFACE DATUM: About 4,838 ft above NGVD of 1929.

REMARKS:

PERIOD OF RECORD: 1980-1981, 1989, 1997 to current year.

HIGHEST RECORDED WATER LEVEL: 55.29 ft below LSD Mar. 20, 1980.

LOWEST RECORDED WATER LEVEL: 79.18 ft below LSD Sept. 08, 2004.



CLARK COUNTY -- continued

STATION NAME 09N 36E 04BAA1 -- SITE ID 440841112133001

LOCATION: Latitude 44°08'41", longitude 112°13'31" NAD83, in NE $\frac{1}{4}$ NE $\frac{1}{4}$ NW $\frac{1}{4}$ sec.04, T.09 N., R.36 E., principal Meridian.

AQUIFER: Water-table well in Snake River group.

CONSTRUCTION INFORMATION: Depth 315 ft, diameter 8 in, cased to 276 ft.

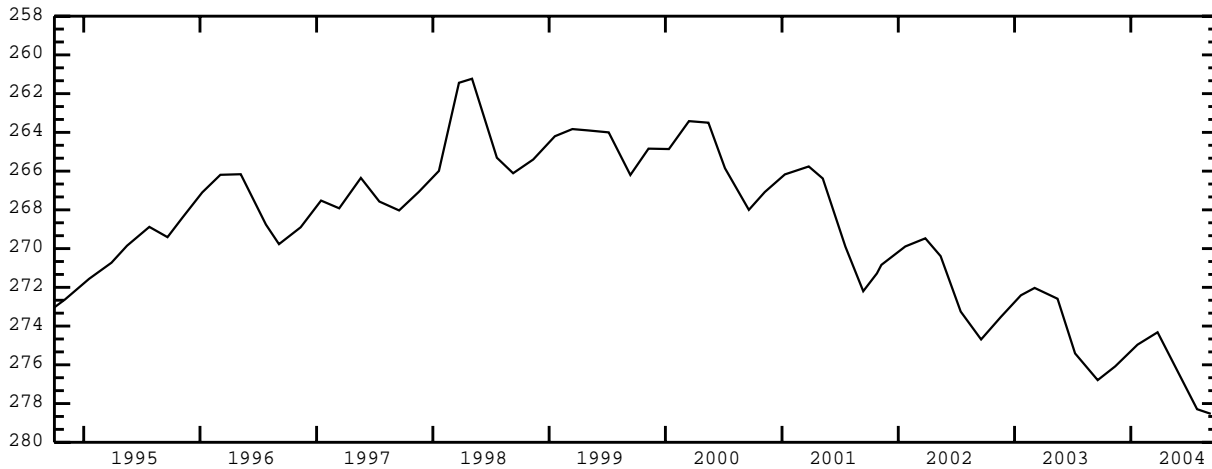
ELEVATION OF LAND SURFACE DATUM: About 5,055 ft above NGVD of 1929.

REMARKS: Formerly Station Name 09N 36E 04ABB1.

PERIOD OF RECORD: 1980-1981, 1986 to current year.

HIGHEST RECORDED WATER LEVEL: 255.18 ft below LSD Mar. 20, 1980.

LOWEST RECORDED WATER LEVEL: 278.29 ft below LSD July 27, 2004.



STATION NAME 09N 36E 15CCC1 -- SITE ID 440608112125001

LOCATION: Latitude 44°06'08", longitude 112°12'53" NAD83, in SW $\frac{1}{4}$ SW $\frac{1}{4}$ SW $\frac{1}{4}$ sec.15, T.09 N., R.36 E., principal Meridian.

AQUIFER: Water-table well in Snake River group.

CONSTRUCTION INFORMATION: Depth 200 ft, diameter 20 in, cased to 13 ft.

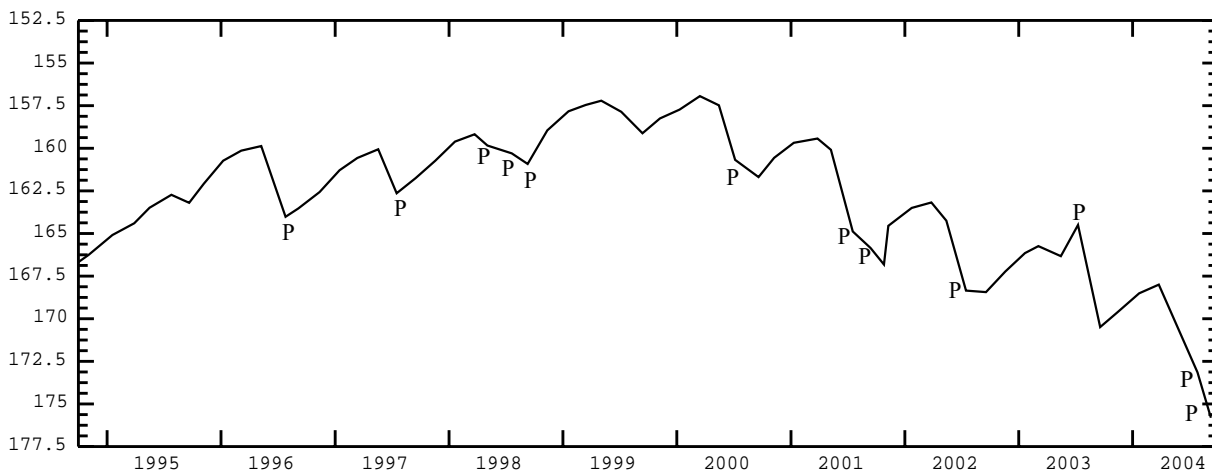
ELEVATION OF LAND SURFACE DATUM: About 4,952 ft above NGVD of 1929.

REMARKS:

PERIOD OF RECORD: 1980-1981, 1986 to current year.

HIGHEST RECORDED WATER LEVEL: 156.91 ft below LSD Mar. 14, 1990.

LOWEST RECORDED WATER LEVEL: 170.49 ft below LSD Sept. 19, 2003.



CLARK COUNTY -- continued

STATION NAME 09N 36E 33CBB1 -- SITE ID 440353112135701

LOCATION: Latitude 44°03'53", longitude 112°14'00" NAD83, in NW¹/₄NW¹/₄SW¹/₄ sec.33, T.09 N., R.36 E., principal Meridian.

AQUIFER: Water-table well in Snake River group.

CONSTRUCTION INFORMATION: Depth 155 ft, diameter 8 in, cased to 12 ft.

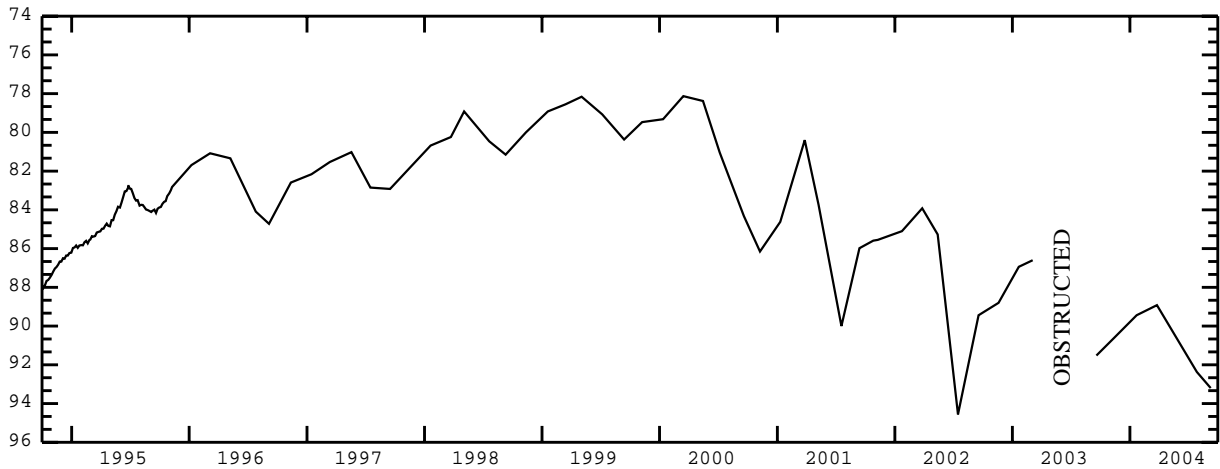
ELEVATION OF LAND SURFACE DATUM: About 4,952 ft above NGVD of 1929.

REMARKS: Recorder installed July 08, 1977 to Nov. 09, 1995.

PERIOD OF RECORD: 1963 to current year.

HIGHEST RECORDED WATER LEVEL: 71.77 ft below LSD May 10, 1985.

LOWEST RECORDED WATER LEVEL: 94.56 ft below LSD July 16, 2002.



STATION NAME 10N 34E 29BDD1 -- SITE ID 441003112290801

LOCATION: Latitude 44°10'05", longitude 112°29'06" NAD83, in SE¹/₄SE¹/₄NW¹/₄ sec.29, T.10 N., R.34 E., principal Meridian.

AQUIFER: Water-table well in unknown aquifer.

CONSTRUCTION INFORMATION: Depth 390 ft, diameter 20 in, cased to 22 ft.

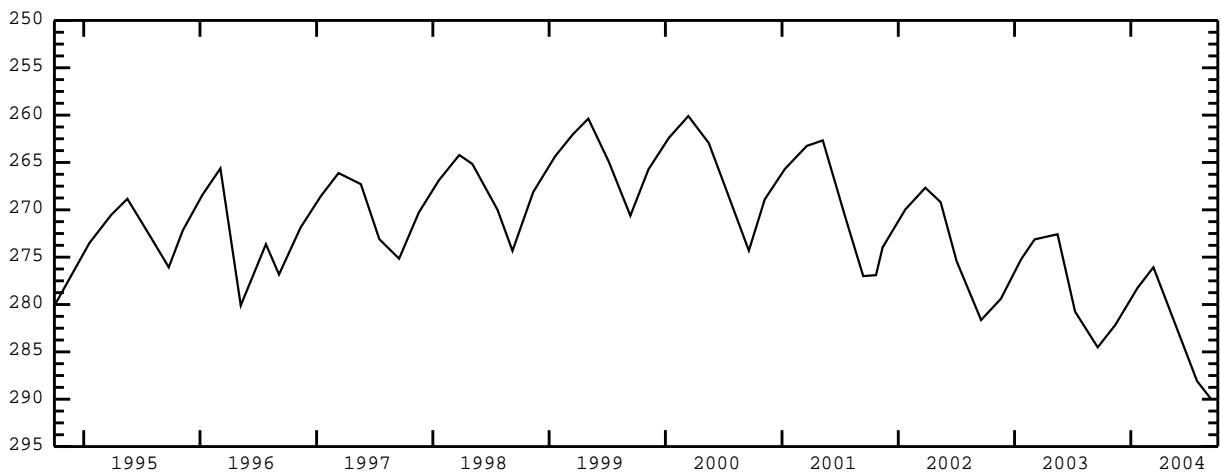
ELEVATION OF LAND SURFACE DATUM: About 5,030 ft above NGVD of 1929.

REMARKS:

PERIOD OF RECORD: 1980, 1982 to current year.

HIGHEST RECORDED WATER LEVEL: 251.50 ft below LSD Apr. 15, 1987.

LOWEST RECORDED WATER LEVEL: 289.94 ft below LSD Sept. 08, 2004.



CLARK COUNTY -- continued

STATION NAME 10N 36E 21CCC1 -- SITE ID 441030112135801

LOCATION: Latitude 44°10'28", longitude 112°14'07" NAD83, in SW¹/₄SW¹/₄SW¹/₄ sec.21, T.10 N., R.36 E., principal Meridian.

AQUIFER: Water-table well in Snake River group.

CONSTRUCTION INFORMATION: Depth 398 ft, diameter 8 in, cased to 384.9 ft, perforated 345-384 ft.

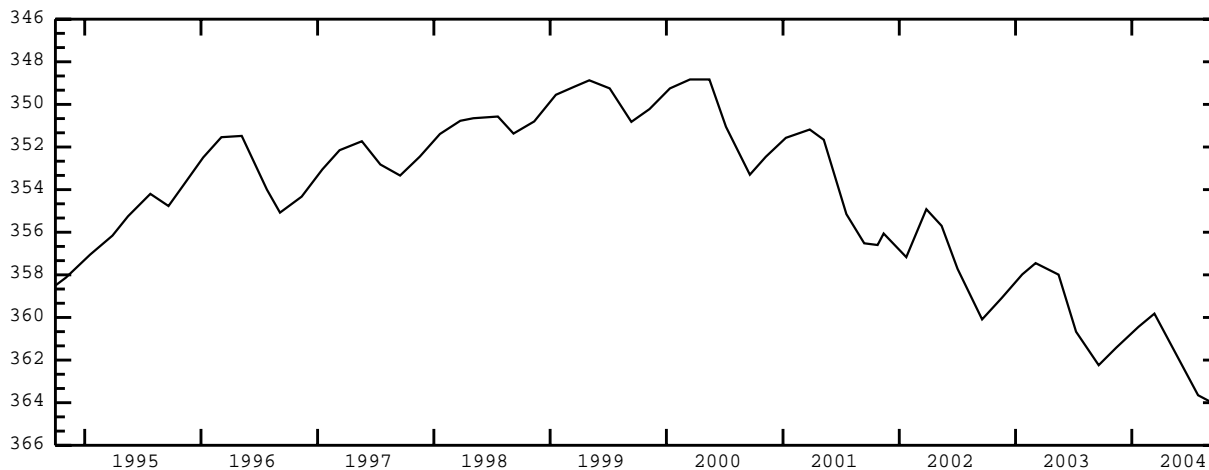
ELEVATION OF LAND SURFACE DATUM: About 5,140 ft above NGVD of 1929.

REMARKS:

PERIOD OF RECORD: 1994 to current year.

HIGHEST RECORDED WATER LEVEL: 348.83 ft below LSD Mar. 15, May 15, 2000.

LOWEST RECORDED WATER LEVEL: 363.99 ft below LSD Sept. 08, 2004.



STATION NAME 11N 39E 07DBC1 -- SITE ID 441740111540201

LOCATION: Latitude 44°17'40", longitude 111°54'05" NAD83, in SW¹/₄NW¹/₄SE¹/₄ sec.07, T.11 N., R.39 E., principal Meridian.

AQUIFER: Water-table well in Snake River Group.

CONSTRUCTION INFORMATION: Depth 758 ft, diameter 13.5 to 6.5 in, cased to 758 ft, sandpoint 754-758 ft.

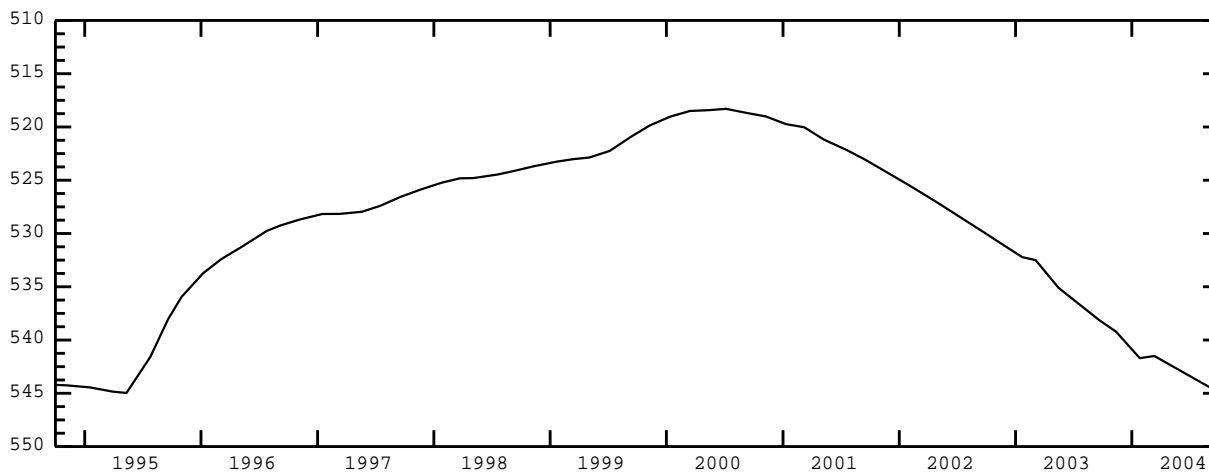
ELEVATION OF LAND SURFACE DATUM: About 6,244 ft above NGVD of 1929.

REMARKS:

PERIOD OF RECORD: 1990 to current year.

HIGHEST RECORDED WATER LEVEL: 518.30 ft below LSD July 06, 2000.

LOWEST RECORDED WATER LEVEL: 546.37 ft below LSD July 19, 1993.



CUSTER COUNTY

STATION NAME 09N 21E 14BBC1 -- SITE ID 440649113565701

LOCATION: Latitude 44°06'49", longitude 113°57'00" NAD83, in SW $\frac{1}{4}$ NW $\frac{1}{4}$ NW $\frac{1}{4}$ sec.14, T.09 N., R.21 E., principal Meridian.

AQUIFER: Water-table well in sand and gravel of quaternary age.

CONSTRUCTION INFORMATION: Depth 253.8 ft, diameter 16 in, cased to 267 ft, perforated 167-267 ft.

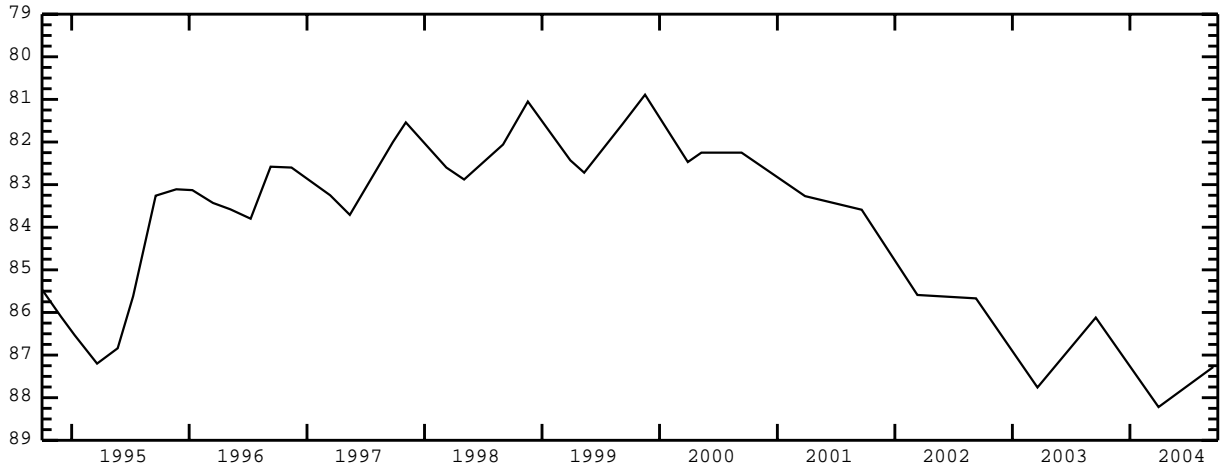
ELEVATION OF LAND SURFACE DATUM: About 6,363 ft above NGVD of 1929.

REMARKS: Original depth 267 ft. Recorder installed Sept. 30, 1966 to Feb. 04, 1972, and July 27, 1977 to July 07, 1989.

PERIOD OF RECORD: 1966 to current year.

HIGHEST RECORDED WATER LEVEL: 69.76 ft below LSD Nov. 02, 1983.

LOWEST RECORDED WATER LEVEL: 88.22 ft below LSD Mar. 30, 2004.



STATION NAME 12N 23E 03AAD1 -- SITE ID 442412113423601

LOCATION: Latitude 44°24'09.4", longitude 113°42'41.8" NAD83, in SE $\frac{1}{4}$ NE $\frac{1}{4}$ NE $\frac{1}{4}$ sec.03, T.12 N., R.23 E., principal Meridian.

AQUIFER: Water-table well in alluvium of quaternary age.

CONSTRUCTION INFORMATION: Depth 127.7 ft, diameter 20 in, casing information not available.

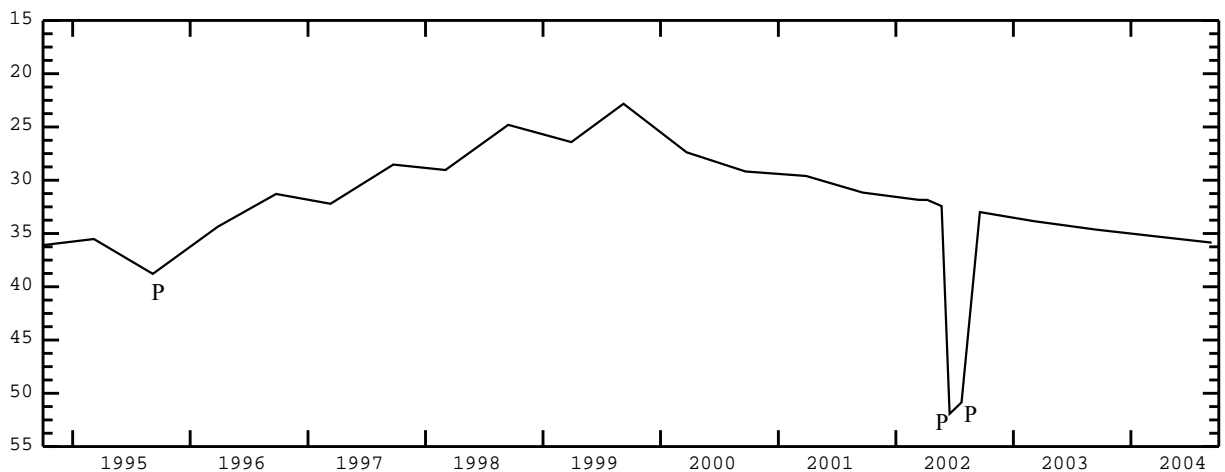
ELEVATION OF LAND SURFACE DATUM: About 5,908 ft above NGVD of 1929.

REMARKS: Formerly Station Name 12N 23E 02BBC1.

PERIOD OF RECORD: 1971 to current year.

HIGHEST RECORDED WATER LEVEL: 9.80 ft below LSD July 17, 1984.

LOWEST RECORDED WATER LEVEL: 36.13 ft below LSD Sept. 21, 1994.



CUSTER COUNTY -- continued

STATION NAME 15N 20E 01ADC2 -- SITE ID 443942114021302

LOCATION: Latitude 44°39'42.3", longitude 114°02'15.1" NAD83, in SW $\frac{1}{4}$ SE $\frac{1}{4}$ NE $\frac{1}{4}$ sec.01, T.15 N., R.20 E., principal Meridian.

AQUIFER: Water-table well in alluvium of quaternary age.

CONSTRUCTION INFORMATION: Depth 80 ft, diameter 8 to 6 in, cased to 40 ft.

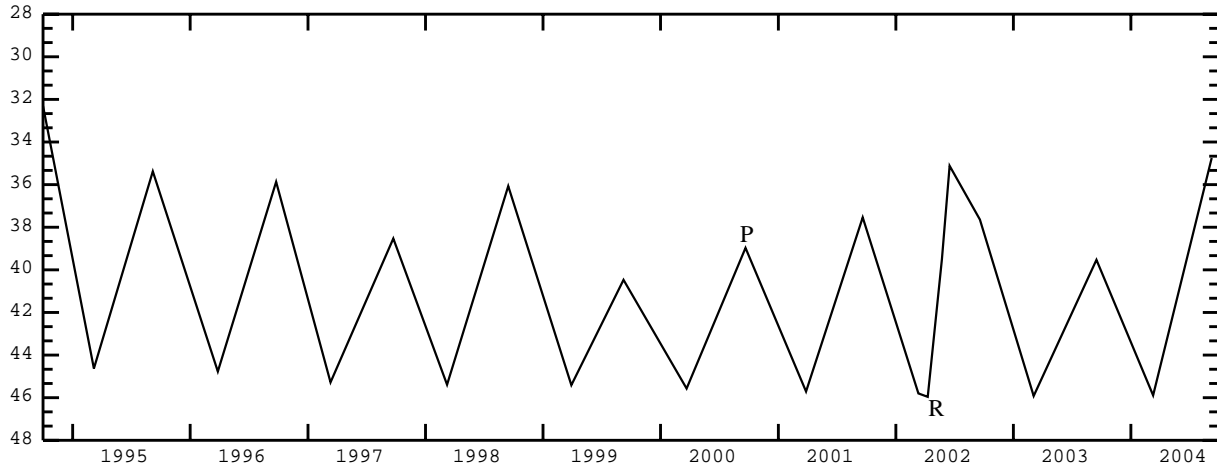
ELEVATION OF LAND SURFACE DATUM: About 4,748 ft above NGVD of 1929.

REMARKS:

PERIOD OF RECORD: 1989 to current year.

HIGHEST RECORDED WATER LEVEL: 31.84 ft below LSD July 17, 1990.

LOWEST RECORDED WATER LEVEL: 45.92 ft below LSD Mar. 05, 2003.



ELMORE COUNTY

STATION NAME 01S 04E 10DAD1 -- SITE ID 432055115571801

LOCATION: Latitude 43°20'55", longitude 115°57'21" NAD83, in SE $\frac{1}{4}$ NE $\frac{1}{4}$ SE $\frac{1}{4}$ sec.10, T.01 S., R.04 E., principal Meridian.

AQUIFER: Water-table well in Idaho Group.

CONSTRUCTION INFORMATION: Depth 525 ft, diameter 10 in, cased to 525 ft, screened 485-525 ft.

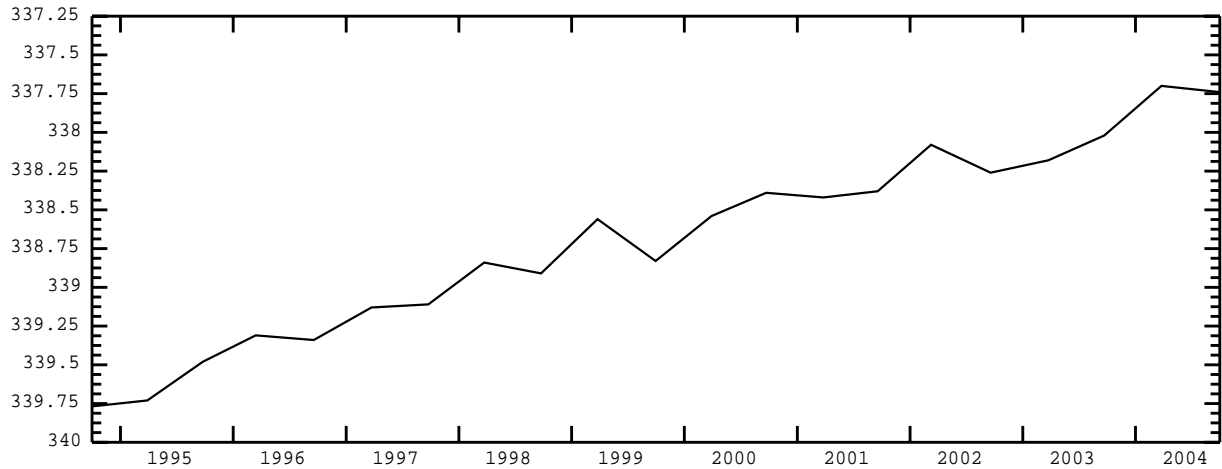
ELEVATION OF LAND SURFACE DATUM: About 3,300 ft above NGVD of 1929.

REMARKS: Recorder installed May 01, 1961 to July 20, 1964.

PERIOD OF RECORD: 1960 to current year.

HIGHEST RECORDED WATER LEVEL: 337.70 ft below LSD Mar. 25, 2004.

LOWEST RECORDED WATER LEVEL: 342.40 ft below LSD Mar. 05, 1974.



STATION NAME 02S 05E 26BDB1 -- SITE ID 431329115495301

LOCATION: Latitude 43°13'29", longitude 115°49'56" NAD83, in NW $\frac{1}{4}$ SE $\frac{1}{4}$ NW $\frac{1}{4}$ sec.26, T.02 S., R.05 E., principal Meridian.

AQUIFER: Water-table well in unknown aquifer.

CONSTRUCTION INFORMATION: Depth 402.6 ft, diameter 8 in, casing information not available.

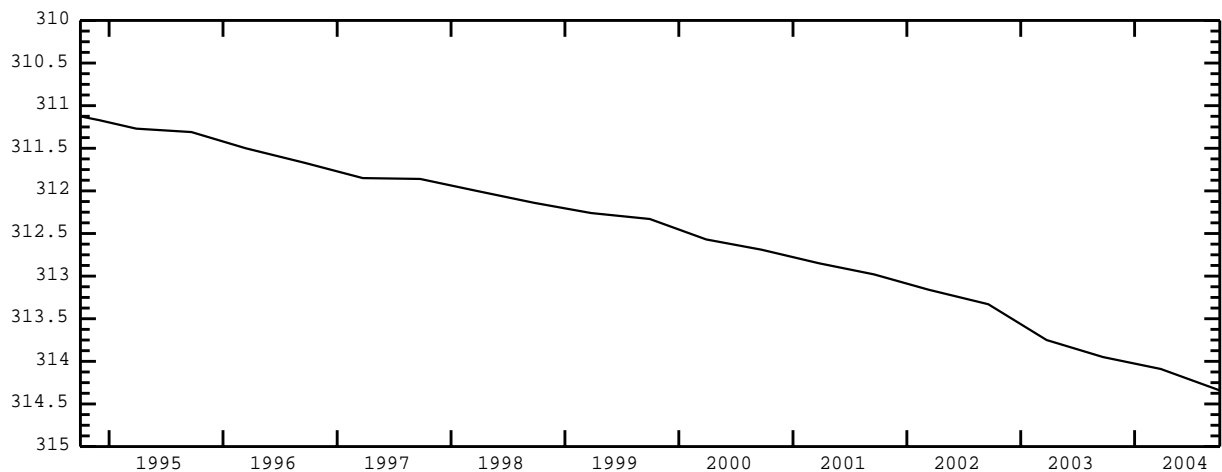
ELEVATION OF LAND SURFACE DATUM: About 3,025 ft above NGVD of 1929.

REMARKS: Original depth 428.5 ft prior to Feb. 27, 1985.

PERIOD OF RECORD: 1960, 1976 to current year.

HIGHEST RECORDED WATER LEVEL: 307.02 ft below LSD Aug. 22, 1977.

LOWEST RECORDED WATER LEVEL: 314.34 ft below LSD Sept. 29, 2004.



ELMORE COUNTY -- continued

STATION NAME 02S 05E 36BBB1 -- SITE ID 431242115485501

LOCATION: Latitude 43°12'42", longitude 115°48'58" NAD83, in NW¹/₄NW¹/₄NW¹/₄ sec.36, T.02 S., R.05 E., principal Meridian.

AQUIFER: Water-table well in Bruneau Formation.

CONSTRUCTION INFORMATION: Depth 356.9 ft, diameter 6 in, cased to 50 ft.

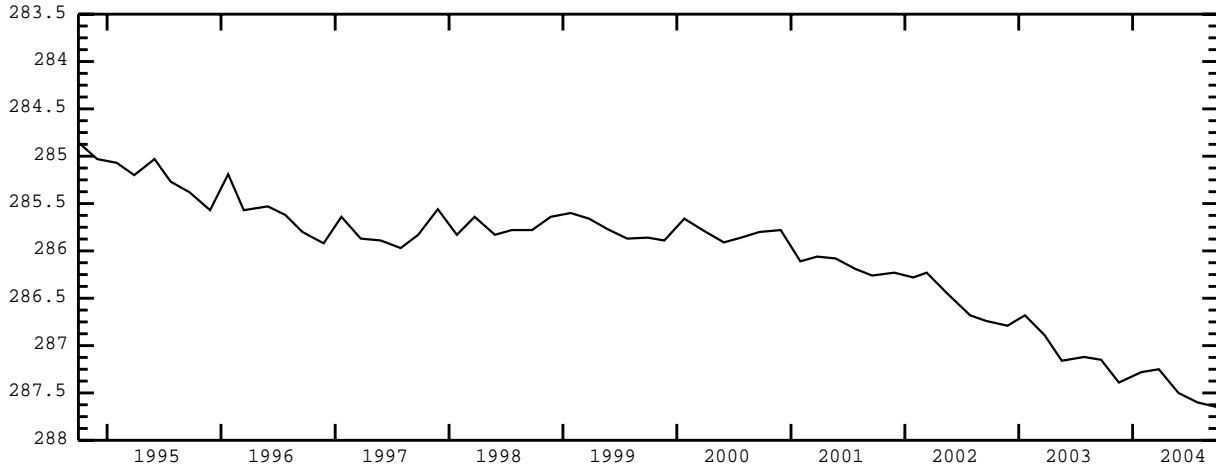
ELEVATION OF LAND SURFACE DATUM: About 3,190 ft above NGVD of 1929.

REMARKS: Recorder installed June 23, 1967 to Nov. 15, 1971.

PERIOD OF RECORD: 1960 to current year.

HIGHEST RECORDED WATER LEVEL: 280.97 ft below LSD Nov. 21, 1977.

LOWEST RECORDED WATER LEVEL: 287.65 ft below LSD Sept. 29, 2004.



STATION NAME 03S 05E 07BDD1 -- SITE ID 431044115542901

LOCATION: Latitude 43°10'44", longitude 115°54'32" NAD83, in SE¹/₄SE¹/₄NW¹/₄ sec.07, T.03 S., R.05 E., principal Meridian.

AQUIFER: Water-table well in Bruneau Formation.

CONSTRUCTION INFORMATION: Depth 497 ft, diameter 18 to 12 in, cased to 334 ft, perforated 240-332 ft.

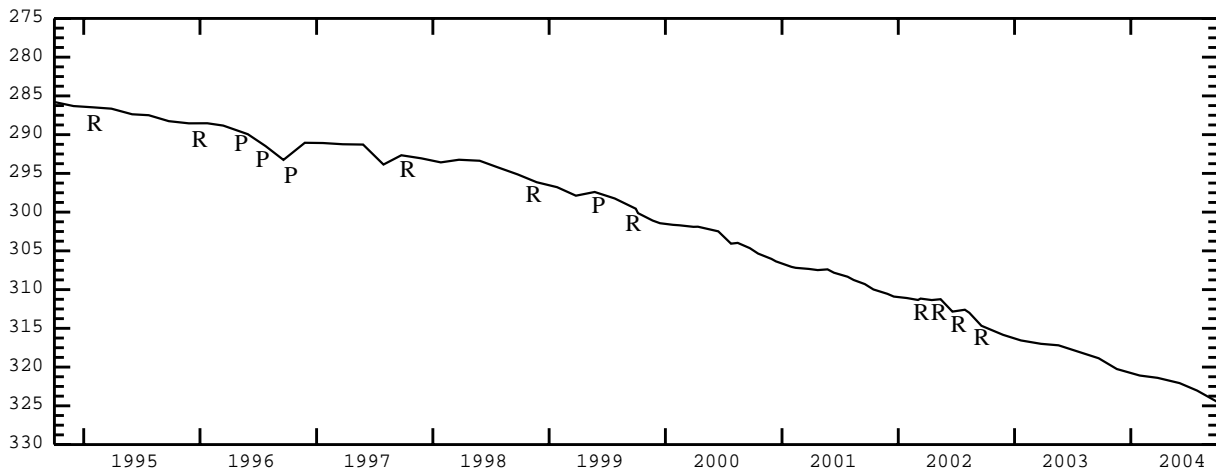
ELEVATION OF LAND SURFACE DATUM: About 3,074 ft above NGVD of 1929.

REMARKS:

PERIOD OF RECORD: 1976 to current year.

HIGHEST RECORDED WATER LEVEL: 241.35 ft below LSD May 25, 1976.

LOWEST RECORDED WATER LEVEL: 324.50 ft below LSD Sept. 29, 2004.



ELMORE COUNTY -- continued

STATION NAME 03S 06E 13BBA1 -- SITE ID 431011115411001

LOCATION: Latitude 43°10'11", longitude 115°41'13" NAD83, in NE¹/₄NW¹/₄NW¹/₄ sec.13, T.03 S., R.06 E., principal Meridian.

AQUIFER: Water-table well in Bruneau Formation.

CONSTRUCTION INFORMATION: Depth 150 ft, diameter 12 in, casing information not available.

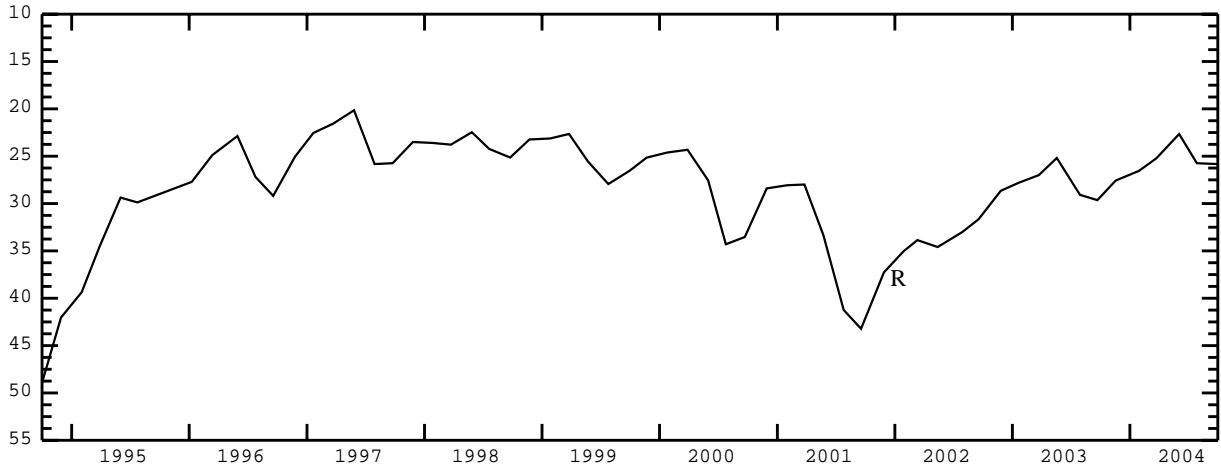
ELEVATION OF LAND SURFACE DATUM: About 3,240 ft above NGVD of 1929.

REMARKS:

PERIOD OF RECORD: 1976 to current year.

HIGHEST RECORDED WATER LEVEL: 20.15 ft below LSD May 27, 1997.

LOWEST RECORDED WATER LEVEL: 60.88 ft below LSD Sept. 14, 1981.



STATION NAME 03S 06E 35BCC1 -- SITE ID 430716115425101

LOCATION: Latitude 43°07'12.4", longitude 115°42'54.4" NAD83, in SW¹/₄SW¹/₄NW¹/₄ sec.35, T.03 S., R.06 E., principal Meridian.

AQUIFER: Water-table well in Bruneau Formation.

CONSTRUCTION INFORMATION: Depth 857 ft, diameter 12 in, cased to 598 ft, perforated 6-264 ft.

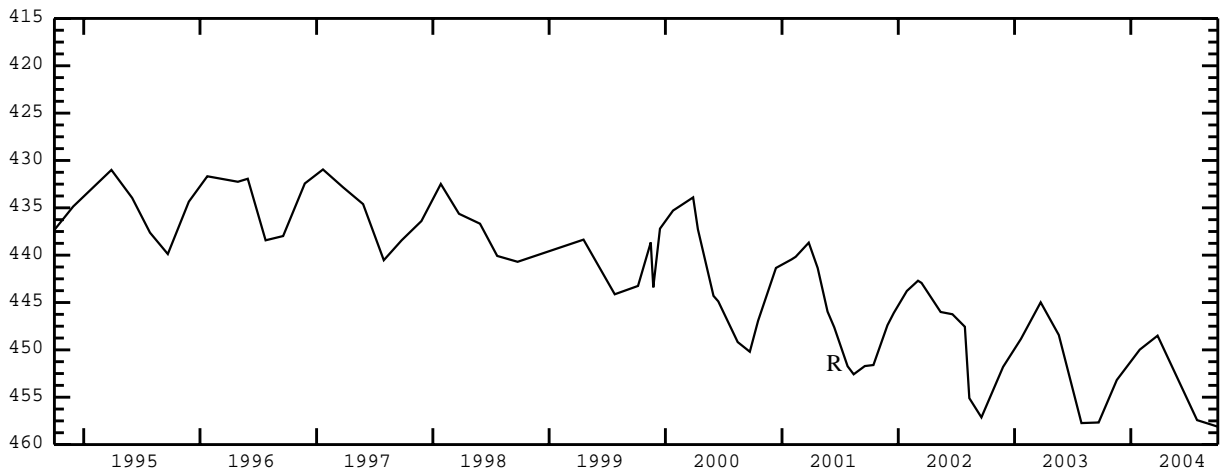
ELEVATION OF LAND SURFACE DATUM: About 3,145 ft above NGVD of 1929.

REMARKS:

PERIOD OF RECORD: 1967 to current year.

HIGHEST RECORDED WATER LEVEL: 385.00 ft below LSD Nov. 03, 1967.

LOWEST RECORDED WATER LEVEL: 458.10 ft below LSD Sept. 29, 2004.



ELMORE COUNTY -- continued

STATION NAME 04S 03E 23CDD1 -- SITE ID 430321116040101

LOCATION: Latitude 43°03'21", longitude 116°04'04" NAD83, in SE¹/₄SE¹/₄SW¹/₄ sec.23, T.04 S., R.03 E., principal Meridian.

AQUIFER: Water-table well in Bruneau Formation.

CONSTRUCTION INFORMATION: Depth 600 ft, diameter 20 in, cased to 65.5 ft.

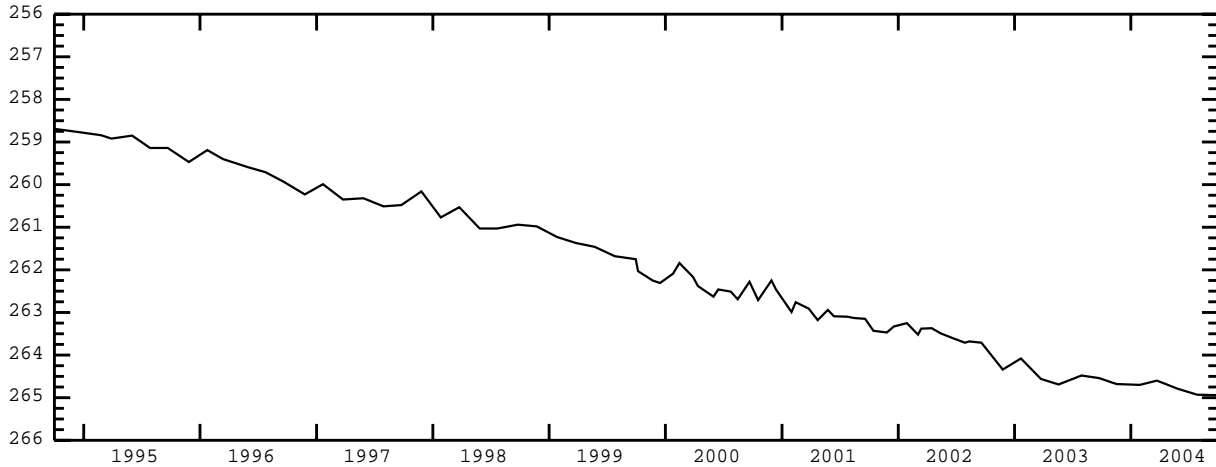
ELEVATION OF LAND SURFACE DATUM: About 2,917 ft above NGVD of 1929.

REMARKS:

PERIOD OF RECORD: 1976 to current year.

HIGHEST RECORDED WATER LEVEL: 242.69 ft below LSD Jan. 22, 1977.

LOWEST RECORDED WATER LEVEL: 264.94 ft below LSD Sept. 29, 2004.



STATION NAME 04S 05E 25BBC1 -- SITE ID 430310115485701

LOCATION: Latitude 43°03'06.5", longitude 115°48'59.0" NAD83, in SW¹/₄NW¹/₄NW¹/₄ sec.25, T.04 S., R.05 E., principal Meridian.

AQUIFER: Water-table well in Bruneau Formation.

CONSTRUCTION INFORMATION: Depth 530 ft, diameter and casing information not available.

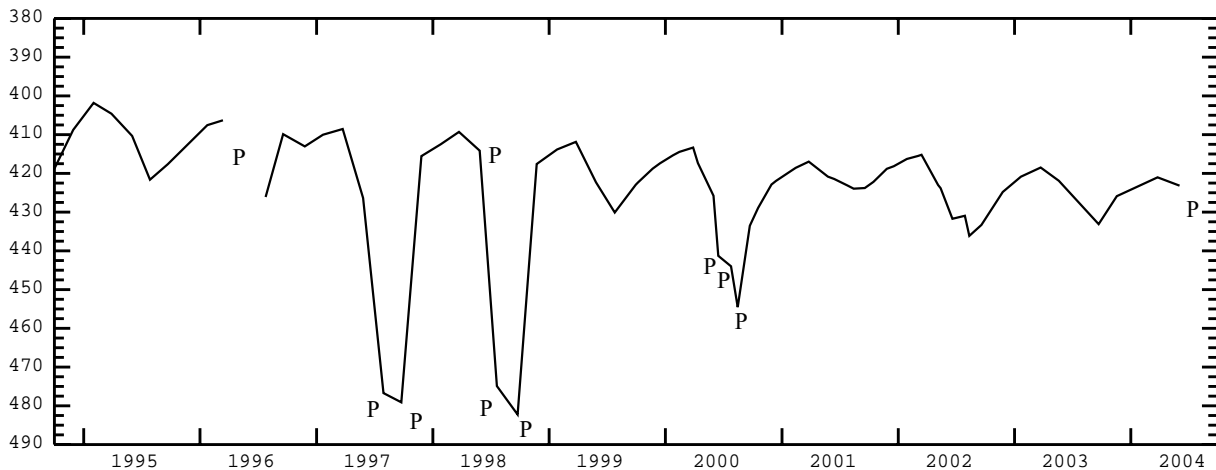
ELEVATION OF LAND SURFACE DATUM: About 3, 048 ft above NGVD of 1929.

REMARKS:

PERIOD OF RECORD: 1967 to current year.

HIGHEST RECORDED WATER LEVEL: 359.05 ft below LSD Jan. 27, 1967.

LOWEST RECORDED WATER LEVEL: 436.13 ft below LSD Aug. 12, 2002.



ELMORE COUNTY -- continued

STATION NAME 04S 10E 30BBA1 -- SITE ID 430310115190801

LOCATION: Latitude 43°03'12", longitude 115°19'12" NAD83, in NE $\frac{1}{4}$ NW $\frac{1}{4}$ NW $\frac{1}{4}$ sec.30, T.04 S., R.10 E., principal Meridian.

AQUIFER: Water-table well in Glens Ferry Formation.

CONSTRUCTION INFORMATION: Depth 1,481 ft, diameter 20 to 16 in, cased to 1,497 ft.

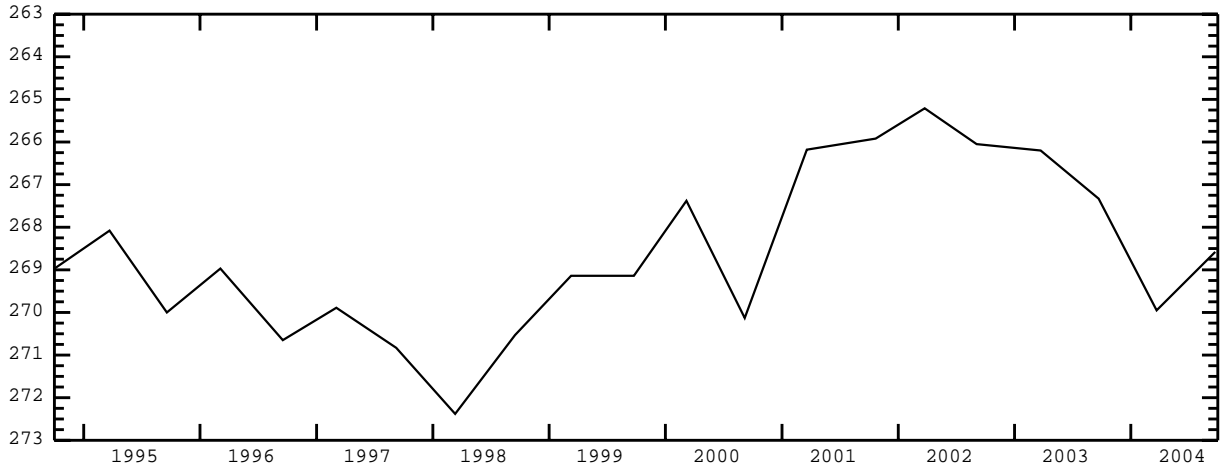
ELEVATION OF LAND SURFACE DATUM: About 3,455 ft above NGVD of 1929.

REMARKS: Original depth 2,265 ft prior to Sept. 02, 1970.

PERIOD OF RECORD: 1967 to current year.

HIGHEST RECORDED WATER LEVEL: 257.33 ft below LSD Mar. 23, 1968.

LOWEST RECORDED WATER LEVEL: 272.38 ft below LSD Mar. 12, 1998.



STATION NAME 05S 04E 05BCD1 -- SITE ID 430114116003701

LOCATION: Latitude 43°01'14", longitude 116°00'40" NAD83, in SE $\frac{1}{4}$ SW $\frac{1}{4}$ NW $\frac{1}{4}$ sec.05, T.05 S., R.04 E., principal Meridian.

AQUIFER: Water-table well in Glens Ferry Formation.

CONSTRUCTION INFORMATION: Depth 370 ft, diameter 24 to 16 in, cased to 367 ft, perforated 162-318.5 ft, 322-360 ft.

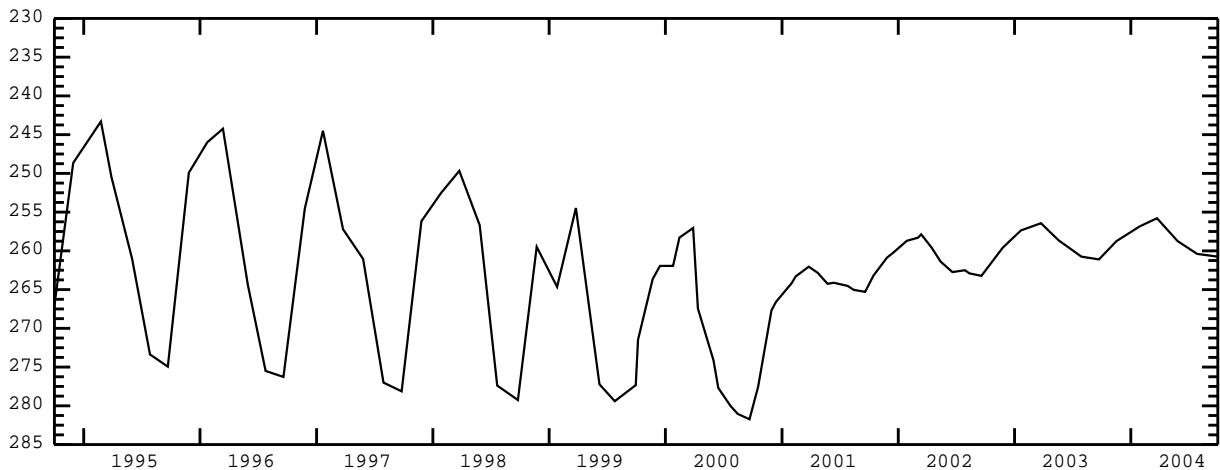
ELEVATION OF LAND SURFACE DATUM: About 2,855 ft above NGVD of 1929.

REMARKS:

PERIOD OF RECORD: 1987 to current year.

HIGHEST RECORDED WATER LEVEL: 218.57 ft below LSD Mar. 06, 1990.

LOWEST RECORDED WATER LEVEL: 281.74 ft below LSD Sept. 21, 2000.



ELMORE COUNTY -- continued

STATION NAME 05S 08E 36CCC1 -- SITE ID 425621115273501

LOCATION: Latitude 42°56'21", longitude 115°27'38" NAD83, in SW¹/₄SW¹/₄SW¹/₄ sec.36, T.05 S., R.08 E., principal Meridian.

AQUIFER: Water-table well in Melon gravel.

CONSTRUCTION INFORMATION: Depth 90 ft, diameter 6 in, casing information not available.

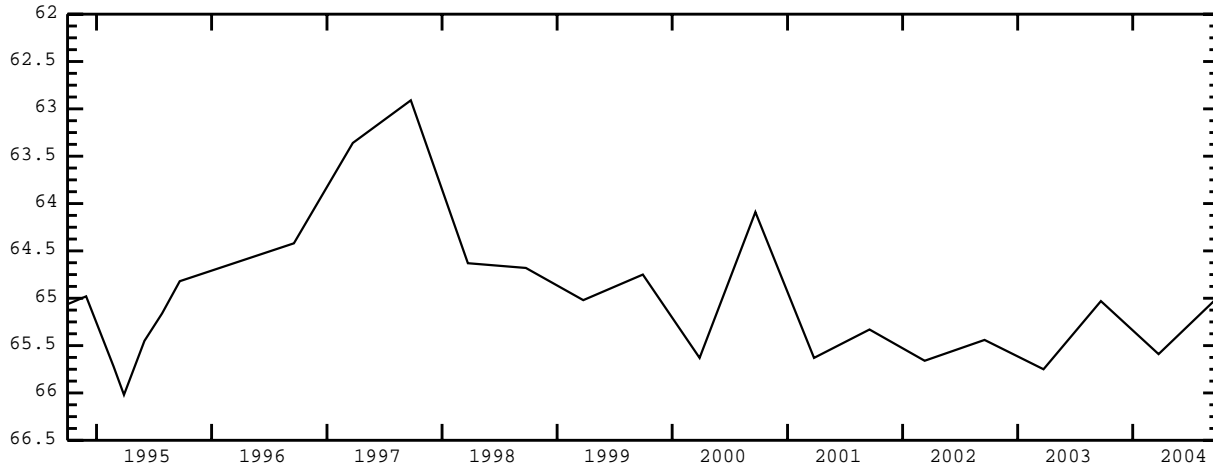
ELEVATION OF LAND SURFACE DATUM: About 2,536 ft above NGVD of 1929.

REMARKS:

PERIOD OF RECORD: 1967 to current year.

HIGHEST RECORDED WATER LEVEL: 55.49 ft below LSD Sept. 21, 1974.

LOWEST RECORDED WATER LEVEL: 66.19 ft below LSD May 27, 1992.



STATION NAME 05S 10E 28CAB1 -- SITE ID 425734115163401

LOCATION: Latitude 42°57'34", longitude 115°16'37" NAD83, in NW¹/₄NE¹/₄SW¹/₄ sec.28, T.05 S., R.10 E., principal Meridian.

AQUIFER: Artesian well in Glenss Ferry Formation.

CONSTRUCTION INFORMATION: Depth 1,100 ft, diameter 8 in, cased to 146 ft.

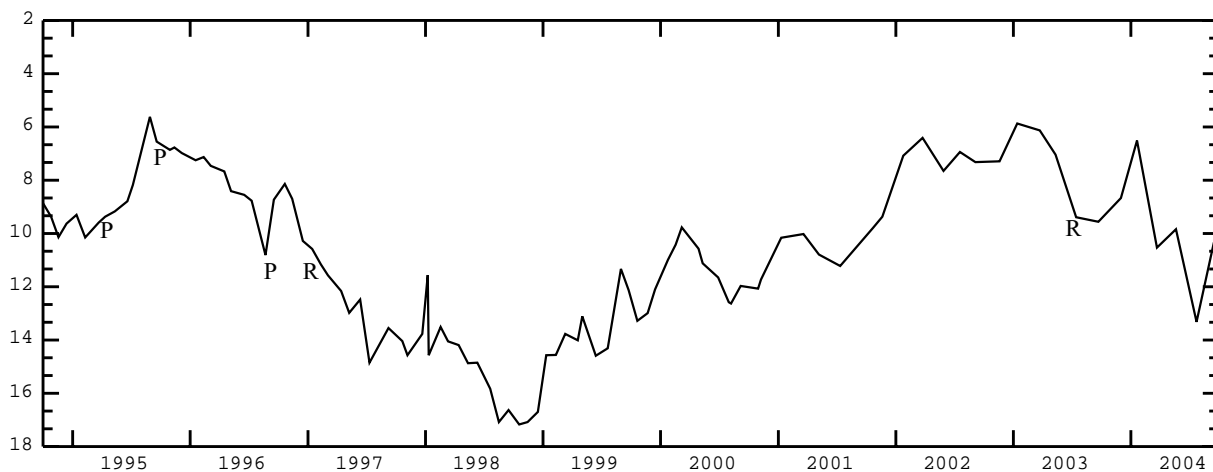
ELEVATION OF LAND SURFACE DATUM: 2,543.25 ft above NGVD of 1929.

REMARKS:

PERIOD OF RECORD: 1976 to current year.

HIGHEST RECORDED WATER LEVEL: -4.03 ft above LSD Apr. 19, 1978.

LOWEST RECORDED WATER LEVEL: 17.17 ft below LSD Oct. 19, 1998.



ELMORE COUNTY -- continued

STATION NAME 06S 11E 06BBA1 -- SITE ID 425617115120001

LOCATION: Latitude 42°56'17", longitude 115°12'03" NAD83, in NE¹/₄NW¹/₄NW¹/₄ sec.06, T.06 S., R.11 E., principal Meridian.

AQUIFER: Water-table well in Glens Ferry Formation.

CONSTRUCTION INFORMATION: Depth 445 ft, diameter 6 in, casing information not available.

ELEVATION OF LAND SURFACE DATUM: About 2,680 ft above NGVD of 1929.

REMARKS:

PERIOD OF RECORD: 1967 to current year.

HIGHEST RECORDED WATER LEVEL: 107.21 ft below LSD Feb. 15, 1967.

LOWEST RECORDED WATER LEVEL: 131.72 ft below LSD May 07, 1991.



STATION NAME 07S 10E 22DDD1 -- SITE ID 424749115153101

LOCATION: Latitude 42°47'49", longitude 115°15'34" NAD83, in SE¹/₄SE¹/₄SE¹/₄ sec.22, T.07 S., R.10 E., principal Meridian.

AQUIFER: Water-table well in Glens Ferry Formation.

CONSTRUCTION INFORMATION: Depth 735 ft, diameter 8 in, cased to 735 ft, perforated 695-735 ft.

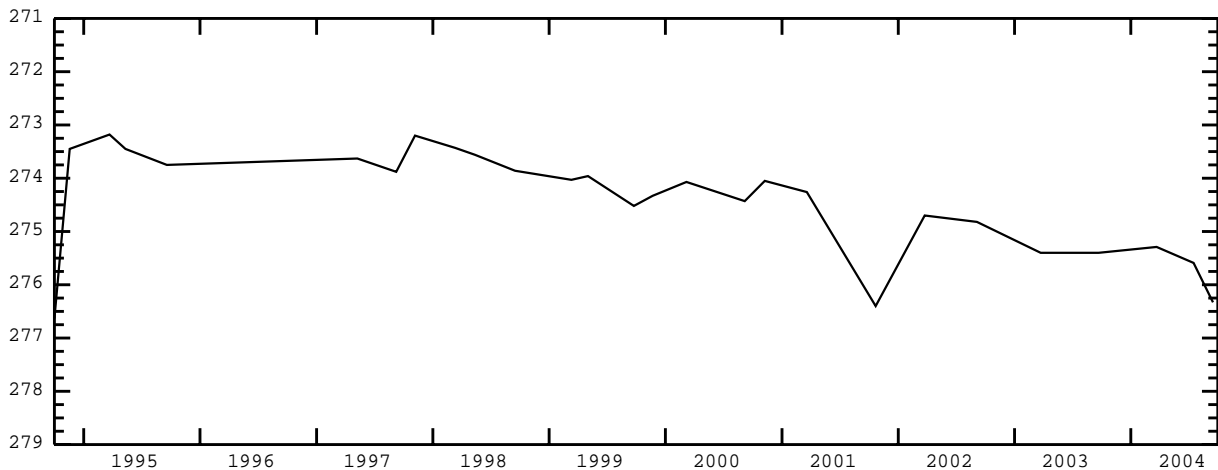
ELEVATION OF LAND SURFACE DATUM: About 2,680 ft above NGVD of 1929.

REMARKS:

PERIOD OF RECORD: 1982, 1985 to current year.

HIGHEST RECORDED WATER LEVEL: 253.09 ft below LSD Mar. 12, 1992.

LOWEST RECORDED WATER LEVEL: 278.16 ft below LSD Sept. 08, 1994.



FRANKLIN COUNTY

STATION NAME 14S 38E 15CDC1 -- SITE ID 421156112002701

LOCATION: Latitude 42°11'56", longitude 112°00'30" NAD83, in SW $\frac{1}{4}$ SE $\frac{1}{4}$ SW $\frac{1}{4}$ sec.15, T.14 S., R.38 E., principal Meridian.

AQUIFER: Water-table well in unconsolidated alluvium of quaternary age.

CONSTRUCTION INFORMATION: Depth 200 ft, diameter 12 in, casing information not available.

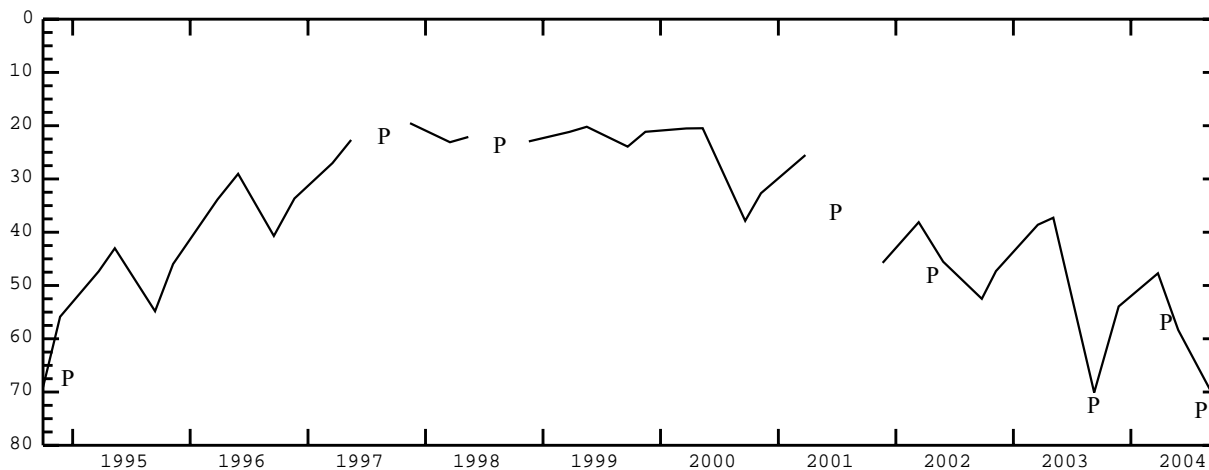
ELEVATION OF LAND SURFACE DATUM: About 4,795 ft above NGVD of 1929.

REMARKS:

PERIOD OF RECORD: 1967 to current year.

HIGHEST RECORDED WATER LEVEL: 12.41 ft below LSD May 21, 1986.

LOWEST RECORDED WATER LEVEL: 55.87 ft below LSD Nov. 23, 1994.



STATION NAME 16S 39E 18CDA1 -- SITE ID 420150111564701

LOCATION: Latitude 42°01'50", longitude 111°56'50" NAD83, in NW $\frac{1}{4}$ SE $\frac{1}{4}$ SW $\frac{1}{4}$ sec.18, T.16 S., R.39 E., principal Meridian.

AQUIFER: Water-table well in unconsolidated alluvium of quaternary age.

CONSTRUCTION INFORMATION: Depth 462 ft, diameter 14 in, cased to 462 ft, perforated 204-212 ft, 238-242 ft, 252-265 ft, 271-273 ft.

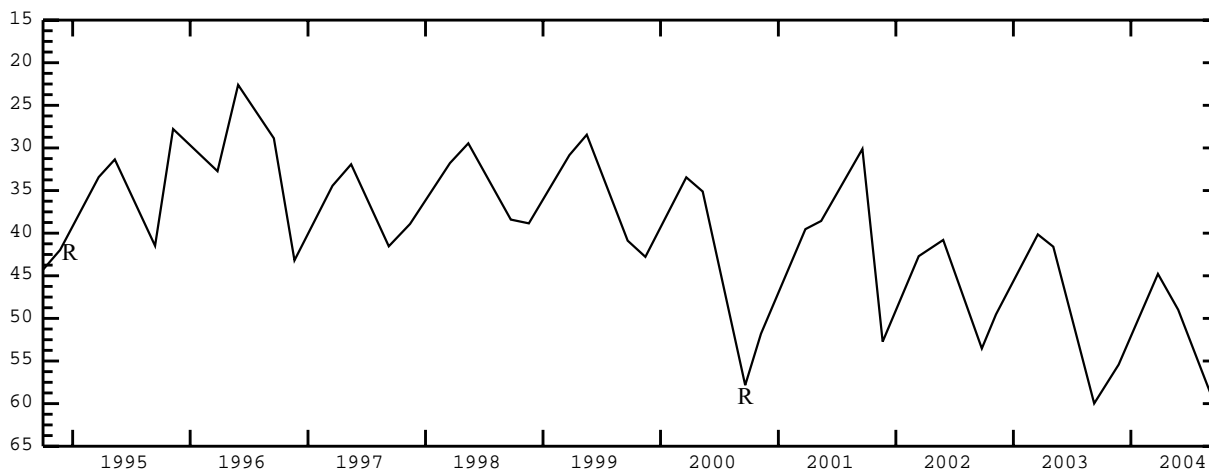
ELEVATION OF LAND SURFACE DATUM: 4,542.7 ft above NGVD of 1929.

REMARKS: Formerly Site ID 420152111564801.

PERIOD OF RECORD: 1967 to current year.

HIGHEST RECORDED WATER LEVEL: 17.71 ft below LSD July 03, 1969.

LOWEST RECORDED WATER LEVEL: 59.98 ft below LSD Sept. 09, 2003.



FRANKLIN COUNTY -- continued

STATION NAME 16S 40E 29CCB1 -- SITE ID 420011111485501

LOCATION: Latitude 42°00'11", longitude 111°48'58" NAD83, in NW¹/₄SW¹/₄SW¹/₄ sec.29, T.16 S., R.40 E., principal Meridian.

AQUIFER: Water-table well in unconsolidated alluvium of quaternary age.

CONSTRUCTION INFORMATION: Depth 81.5 ft, diameter 10 in, casing information not available.

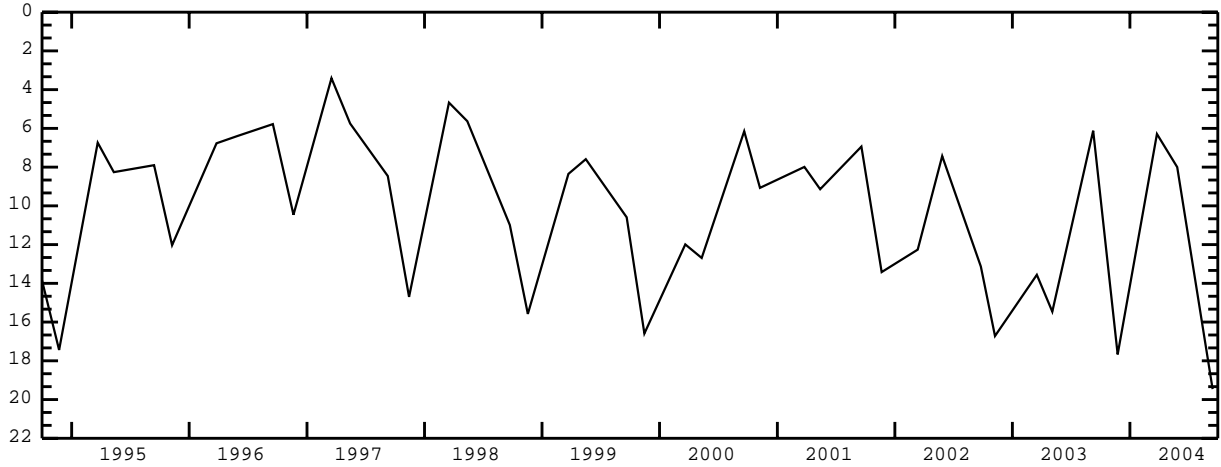
ELEVATION OF LAND SURFACE DATUM: 4,504.9 ft above NGVD of 1929.

REMARKS: Formerly Station Name 16S 40E 29CBC1, Site ID 420014111490001.

PERIOD OF RECORD: 1967 to current year.

HIGHEST RECORDED WATER LEVEL: 0.39 ft below LSD June 23, 1992.

LOWEST RECORDED WATER LEVEL: 28.24 ft below LSD Feb. 16, 1991.



FREMONT COUNTY

STATION NAME 07N 39E 01CCD1 -- SITE ID 435724111485101

LOCATION: Latitude 43°57'24", longitude 111°48'54" NAD83, in SE $\frac{1}{4}$ SW $\frac{1}{4}$ SW $\frac{1}{4}$ sec.01, T.07 N., R.39 E., principal Meridian.

AQUIFER: Water-table well in Snake River Group.

CONSTRUCTION INFORMATION: Depth unknown, diameter 6 in, cased to 84.3 ft.

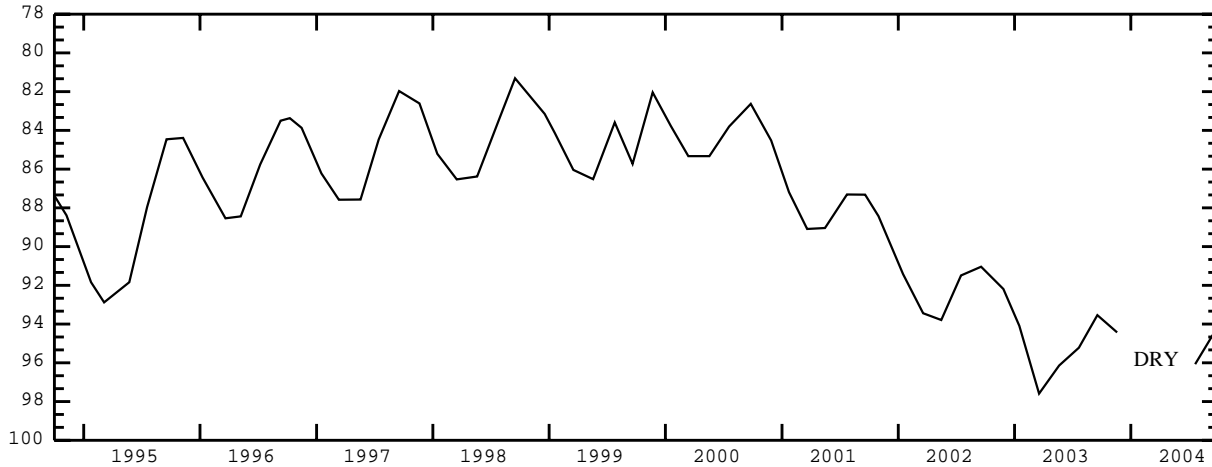
ELEVATION OF LAND SURFACE DATUM: 4,904.30 ft above NGVD of 1929.

REMARKS: Currently measured by U. S. Bureau of Reclamation. Recorder installed Oct. 26, 1967 to May 28, 1982. Original depth 122 ft.

PERIOD OF RECORD: 1967 to current year.

HIGHEST RECORDED WATER LEVEL: 70.09 ft below LSD Sept. 14, 1973.

LOWEST RECORDED WATER LEVEL: Well dry during portions of year 2004.



STATION NAME 07N 39E 07BDA1 -- SITE ID 435705111542701

LOCATION: Latitude 43°57'24", longitude 111°48'54" NAD83, in SE $\frac{1}{4}$ SW $\frac{1}{4}$ SW $\frac{1}{4}$ sec.01, T.07 N., R.39 E., principal Meridian.

AQUIFER: Water-table well in Snake River Group.

CONSTRUCTION INFORMATION: Depth 340 ft, diameter 6 in, cased to 75 ft, concrete seal 69-75 ft.

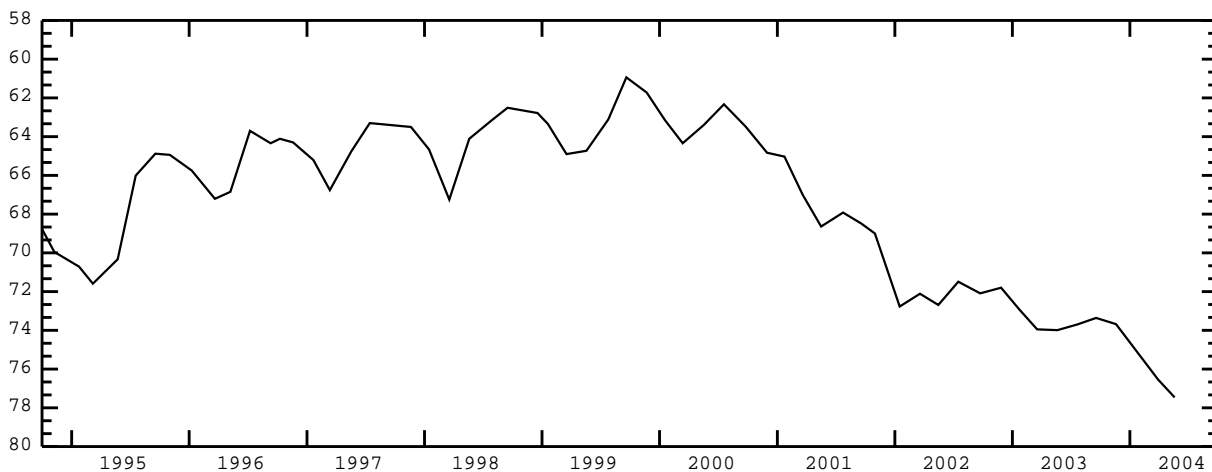
ELEVATION OF LAND SURFACE DATUM: 4,874.50 ft above NGVD of 1929.

REMARKS: Currently measured by U. S. Bureau of Reclamation. Recorder installed Apr. 26, 1974 to Sept. 26, 1980.

PERIOD OF RECORD: 1974 to current year.

HIGHEST RECORDED WATER LEVEL: 43.93 ft below LSD Nov. 20, 1975.

LOWEST RECORDED WATER LEVEL: 77.46 ft below LSD May 19, 2004.



FREMONT COUNTY -- continued

STATION NAME 07N 39E 16DBB1 -- SITE ID 435605111515803

LOCATION: Latitude 43°56'05", longitude 111°52'01" NAD83, in NW¹/₄NW¹/₄SE¹/₄ sec.16, T.07 N., R.39 E., principal Meridian.

AQUIFER: Water-table well in Snake River Group.

CONSTRUCTION INFORMATION: Depth 444 ft, diameter 8 in, cased to 215 ft, concrete seal 185-215 ft.

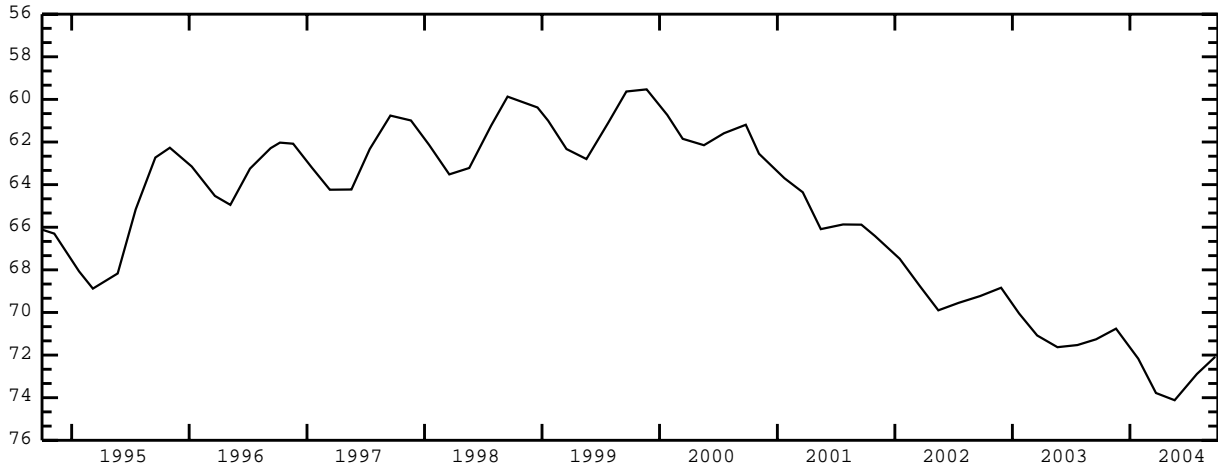
ELEVATION OF LAND SURFACE DATUM: 4,872.84 ft above NGVD of 1929.

REMARKS: Currently measured by U. S. Bureau of Reclamation. Recorder installed June 14, 1969 to May 28, 1982.

PERIOD OF RECORD: 1969 to current year.

HIGHEST RECORDED WATER LEVEL: 52.21 ft below LSD Sept. 23, 1986.

LOWEST RECORDED WATER LEVEL: 74.12 ft below LSD May 19, 2004.



STATION NAME 07N 39E 16DBB2 -- SITE ID 435605111515802

LOCATION: Latitude 43°56'05", longitude 111°52'01" NAD83, in NW¹/₄NW¹/₄SE¹/₄ sec.16, T.07 N., R.39 E., principal Meridian.

AQUIFER: Water-table well in sand and gravel of quaternary age.

CONSTRUCTION INFORMATION: Depth 107 ft, diameter 12 to 6 in, cased to 101 ft, screened 96-101 ft.

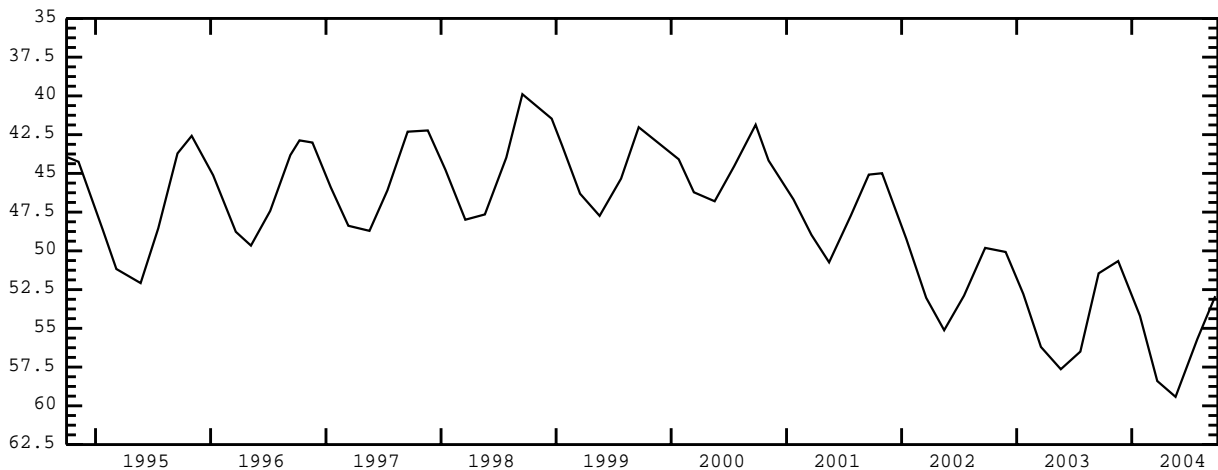
ELEVATION OF LAND SURFACE DATUM: 4,872.64 ft above NGVD of 1929.

REMARKS: Currently measured by U. S. Bureau of Reclamation. Recorder installed June 14, 1969 to May 28, 1982.

PERIOD OF RECORD: 1969 to current year.

HIGHEST RECORDED WATER LEVEL: 21.45 ft below LSD Oct. 04, 1969.

LOWEST RECORDED WATER LEVEL: 59.42 ft below LSD May 19, 2004.



FREMONT COUNTY -- continued

STATION NAME 07N 39E 16DBB3 -- SITE ID 435605111515801

LOCATION: Latitude 43°56'05", longitude 111°52'01" NAD83, in NW¹/₄NW¹/₄SE¹/₄ sec.16, T.07 N., R.39 E., principal Meridian.

AQUIFER: Water-table well in sand and gravel of quaternary age.

CONSTRUCTION INFORMATION: Depth 38 ft, diameter 8 to 6 in, cased to 33 ft, screened 28-33 ft.

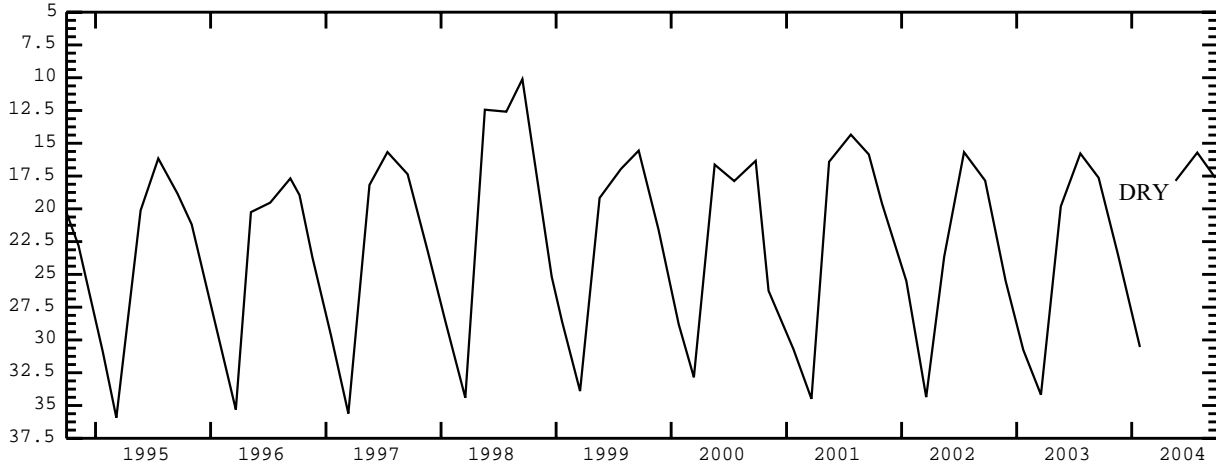
ELEVATION OF LAND SURFACE DATUM: 4,872.54 ft above NGVD of 1929.

REMARKS: Currently measured by U. S. Bureau of Reclamation. Recorder installed June 14, 1969 to May 28, 1982.

PERIOD OF RECORD: 1969 to current year.

HIGHEST RECORDED WATER LEVEL: 3.78 ft below LSD July 22, 1987.

LOWEST RECORDED WATER LEVEL: Well dry during portions of years 1973 and 2004.



STATION NAME 07N 40E 05DBC1-- SITE ID 435736111460201

LOCATION: Latitude 43°57'36", longitude 111°46'05" NAD83, in SW¹/₄NW¹/₄SE¹/₄ sec.05, T.07 N., R.40 E., principal Meridian.

AQUIFER: Water-table well in alluvium of quaternary age.

CONSTRUCTION INFORMATION: Depth 39.3 ft, diameter 1 1/4 in, cased to 39.3 ft, sandpoint 37.3-39.3 ft.

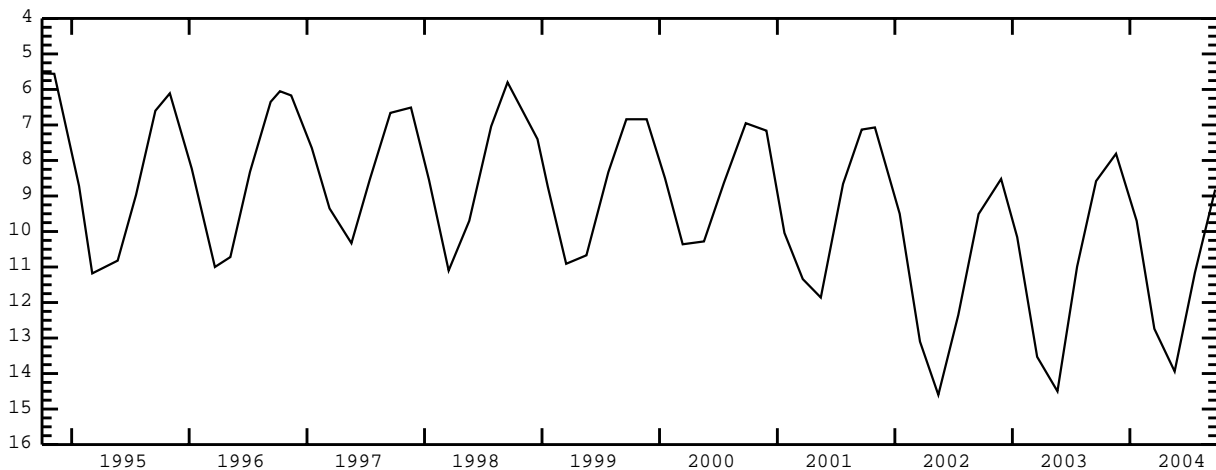
ELEVATION OF LAND SURFACE DATUM: 4,919.86 ft above NGVD of 1929.

REMARKS: Currently measured by U. S. Bureau of Reclamation.

PERIOD OF RECORD: 1966 to current year.

HIGHEST RECORDED WATER LEVEL: 2.75 ft below LSD Aug. 05, 1974.

LOWEST RECORDED WATER LEVEL: 14.71 ft below LSD Mar. 15, 1979.



FREMONT COUNTY -- continued

STATION NAME 07N 40E 19ADD2 -- SITE ID 435516111464004

LOCATION: Latitude 43°55'16", longitude 111°46'43" NAD83, in SW¹/₄NW¹/₄SE¹/₄ sec.05, T.07 N., R.40 E., principal Meridian.

AQUIFER: Water-table well in Snake River Group.

CONSTRUCTION INFORMATION: Depth 355 ft, diameter 10 to 6 in, cased to 144 ft, concrete seal 135-144 ft.

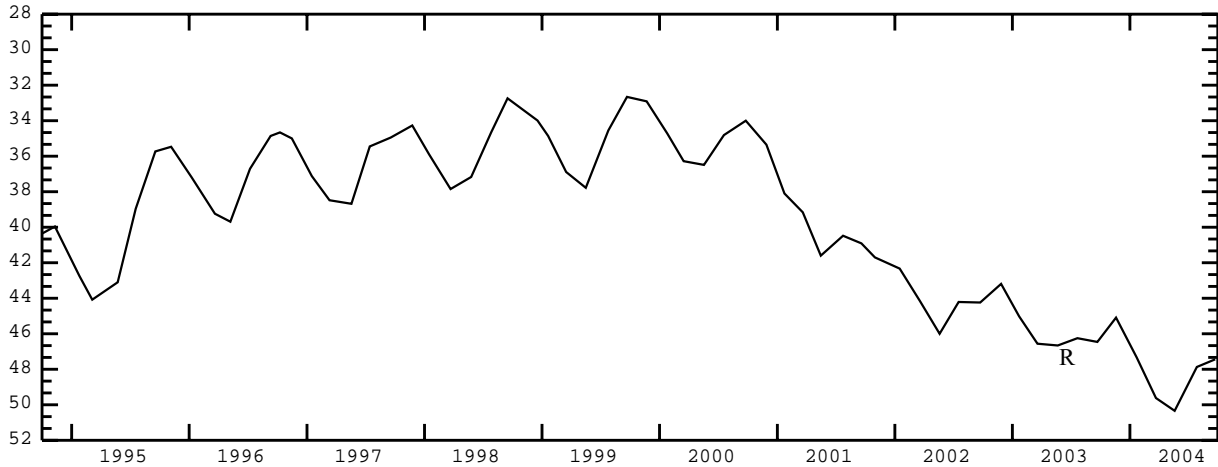
ELEVATION OF LAND SURFACE DATUM: 4,856.33 ft above NGVD of 1929.

REMARKS: Currently measured by U. S. Bureau of Reclamation. Recorder installed July 03, 1968 to Aug. 24, 1982.

PERIOD OF RECORD: 1968 to current year.

HIGHEST RECORDED WATER LEVEL: 23.89 ft below LSD Sept. 24, 1986.

LOWEST RECORDED WATER LEVEL: 50.34 ft below LSD May 19, 2004.



STATION NAME 07N 40E 19ADD3 -- SITE ID 435516111464003

LOCATION: Latitude 43°55'16", longitude 111°46'43" NAD83, in SW¹/₄NW¹/₄SE¹/₄ sec.05, T.07 N., R.40 E., principal Meridian.

AQUIFER: Water-table well in sand and gravel of quaternary age.

CONSTRUCTION INFORMATION: Depth 40.5 ft, diameter 8 to 4 in, cased to 38.5 ft, screened 33.5-38.5 ft.

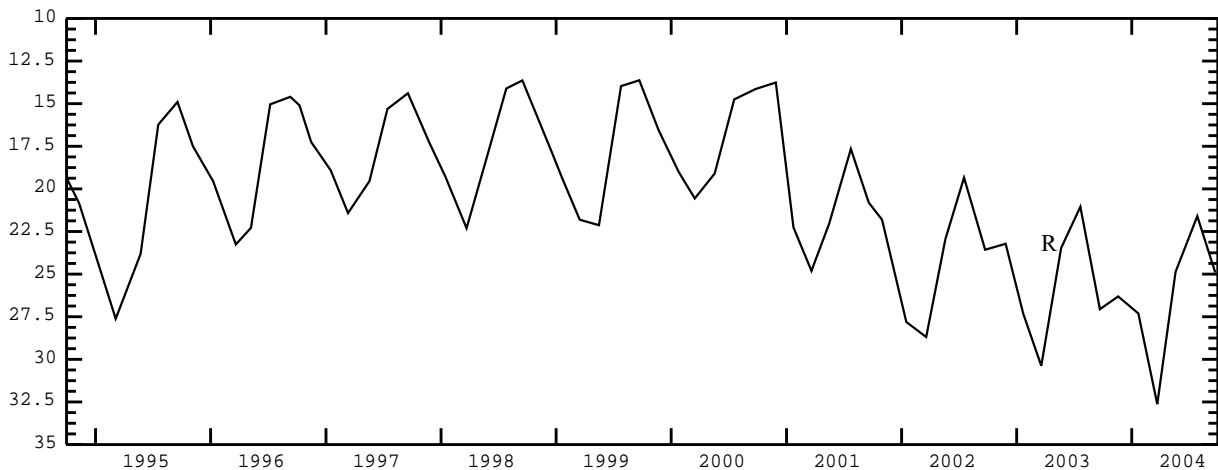
ELEVATION OF LAND SURFACE DATUM: 4,856.33 ft above NGVD of 1929.

REMARKS: Currently measured by U. S. Bureau of Reclamation. Recorder installed Feb. 13, 1970 to Aug. 24, 1982.

PERIOD OF RECORD: 1968 to current year.

HIGHEST RECORDED WATER LEVEL: 10.66 ft below LSD Aug. 14, 1972.

LOWEST RECORDED WATER LEVEL: 32.63 ft below LSD Mar. 22, 2004.



FREMONT COUNTY -- continued

STATION NAME 07N 40E 19ADD4 -- SITE ID 435516111464002

LOCATION: Latitude 43°55'16", longitude 111°46'43" NAD83, in SW $\frac{1}{4}$ NW $\frac{1}{4}$ SE $\frac{1}{4}$ sec.05, T.07 N., R.40 E., principal Meridian.

AQUIFER: Water-table well in sand and gravel of quaternary age.

CONSTRUCTION INFORMATION: Depth 20.5 ft, diameter 8 to 4 in, cased to 18.5 ft, screened 13.5-18.5 ft.

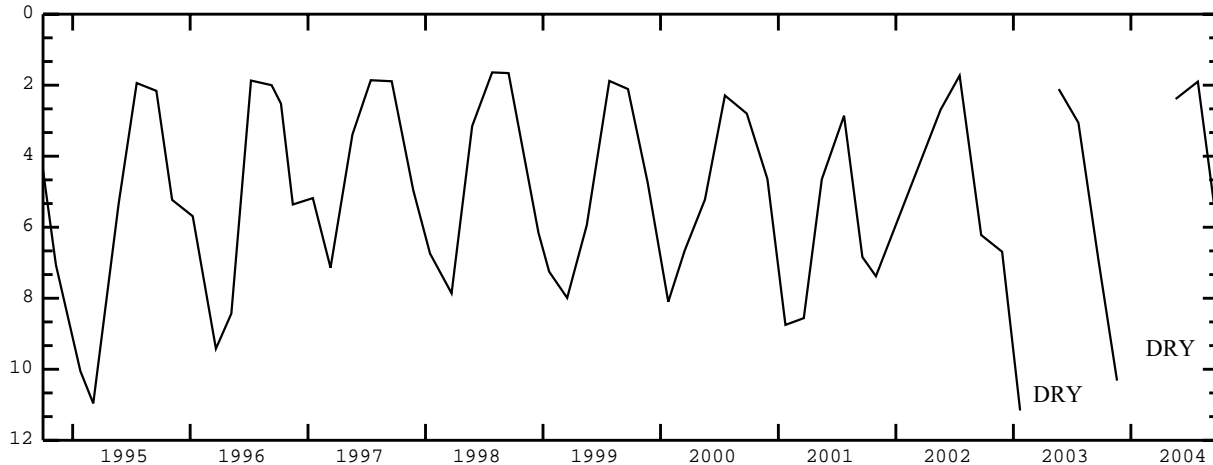
ELEVATION OF LAND SURFACE DATUM: 4,856.33 ft above NGVD of 1929.

REMARKS: Currently measured by U. S. Bureau of Reclamation. Recorder installed Feb. 13, 1970 to Sept. 29, 1980.

PERIOD OF RECORD: 1968 to current year.

HIGHEST RECORDED WATER LEVEL: 1.08 ft below LSD July 03, 1972.

LOWEST RECORDED WATER LEVEL: Well dry during portions of years 2003 and 2004.



STATION NAME 07N 41E 14ABA1 -- SITE ID 435626111350401

LOCATION: Latitude 43°56'26.5", longitude 111°35'07.0" NAD83, in NE $\frac{1}{4}$ NW $\frac{1}{4}$ NE $\frac{1}{4}$ sec.14, T.07 N., R.41 E., principal Meridian.

AQUIFER: Water-table well in Huckleberry Ridge Tuff.

CONSTRUCTION INFORMATION: Depth, diameter, and casing information not available.

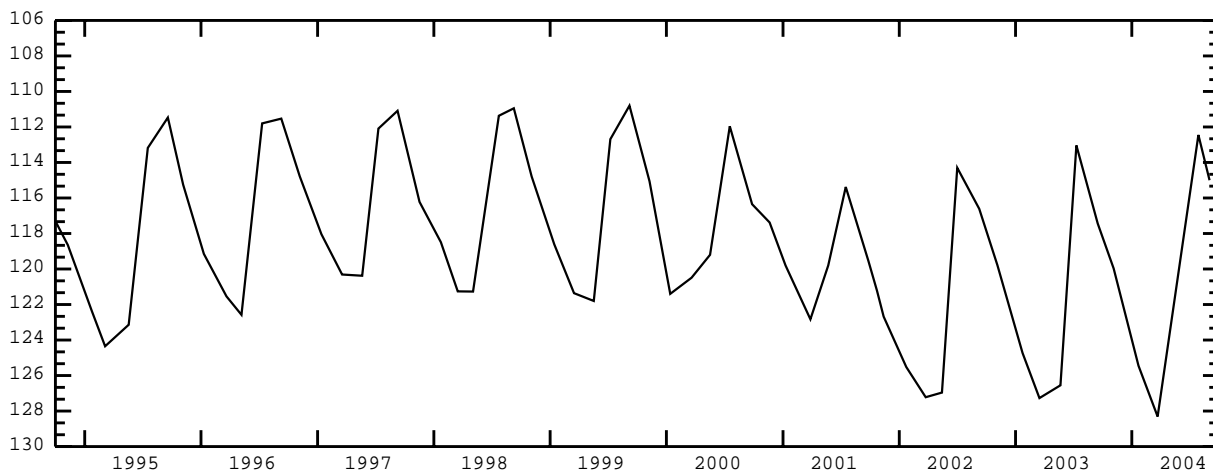
ELEVATION OF LAND SURFACE DATUM: 5,105.90 ft above NGVD of 1929.

REMARKS:

PERIOD OF RECORD: 1962, 1966, 1980, 1986 to current year.

HIGHEST RECORDED WATER LEVEL: 110.95 ft below LSD Sept. 09, 1998.

LOWEST RECORDED WATER LEVEL: 128.95 ft below LSD Mar. 16, 1993.



FREMONT COUNTY -- continued

STATION NAME 07N 41E 32DDA1 -- SITE ID 435312111381001

LOCATION: Latitude 43°53'11.5", longitude 111°38'19.0" NAD83, in NE $\frac{1}{4}$ SE $\frac{1}{4}$ SE $\frac{1}{4}$ sec.32, T.07 N., R.41 E., principal Meridian.

AQUIFER: Water-table well in Snake River Group.

CONSTRUCTION INFORMATION: Depth 375 ft, diameter 15 to 8 in, cased to 160 ft.

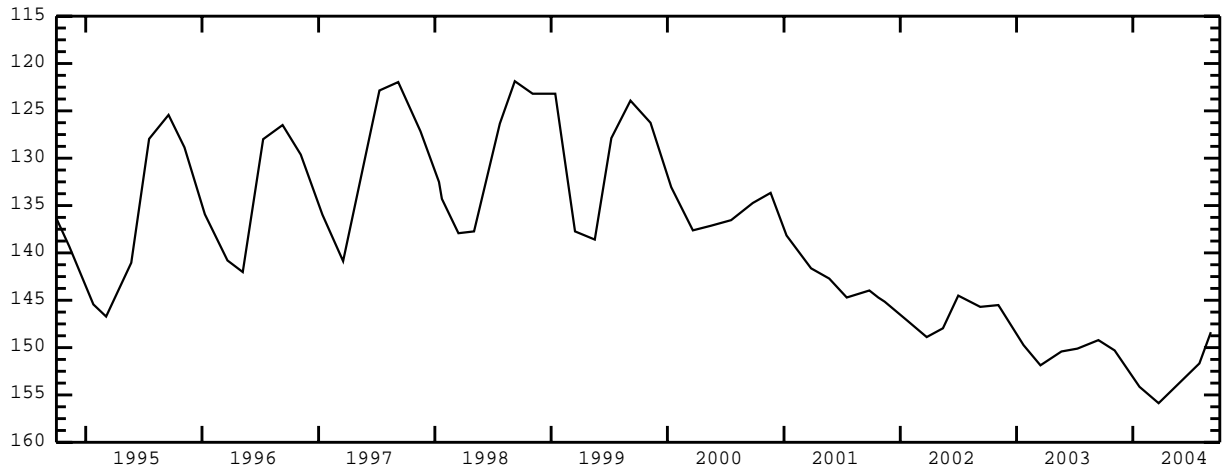
ELEVATION OF LAND SURFACE DATUM: About 4,990 ft above NGVD of 1929.

REMARKS:

PERIOD OF RECORD: 1986 to current year.

HIGHEST RECORDED WATER LEVEL: 109.11 ft below LSD Sept. 24, 1986.

LOWEST RECORDED WATER LEVEL: 155.87 ft below LSD Mar. 22, 2004.



STATION NAME 07N 42E 06DDA1 -- SITE ID 435727111321901

LOCATION: Latitude 43°57'27.5", longitude 111°32'20.0" NAD83, in NE $\frac{1}{4}$ SE $\frac{1}{4}$ SE $\frac{1}{4}$ sec.06, T.07 N., R.42 E., principal Meridian.

AQUIFER: Water-table well in silicic volcanic rock of tertiary age.

CONSTRUCTION INFORMATION: Depth 910 ft, diameter 20 in, cased to 125 ft.

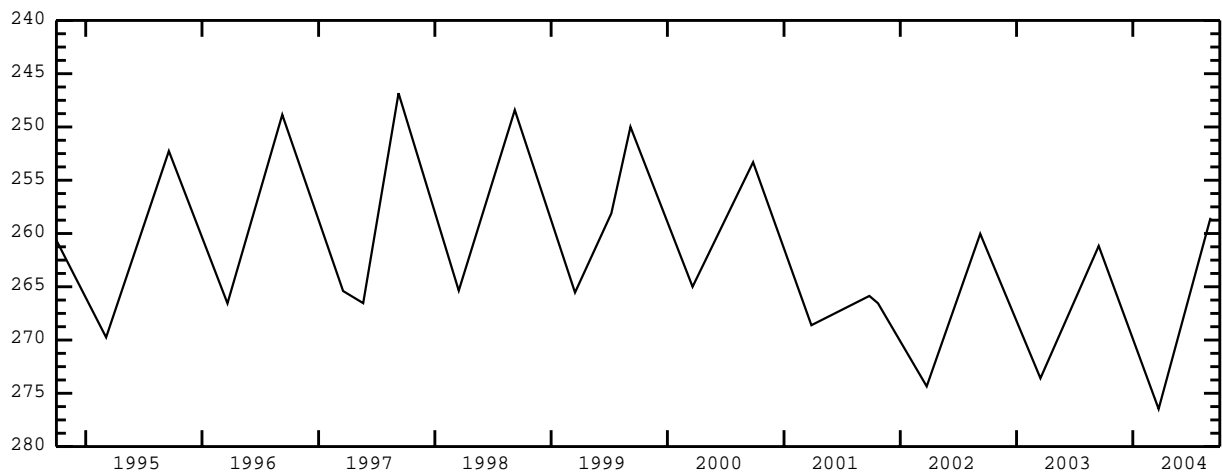
ELEVATION OF LAND SURFACE DATUM: 5,264.46 ft above NGVD of 1929.

REMARKS: Periodic measurements after Apr. 21, 1975 made by U. S. Bureau of Reclamation.

PERIOD OF RECORD: 1962, 1966 to current year.

HIGHEST RECORDED WATER LEVEL: 231.40 ft below LSD Nov. 22, 1971.

LOWEST RECORDED WATER LEVEL: 288.83 ft below LSD Aug. 13, 1969.



FREMONT COUNTY -- continued

STATION NAME 07N 42E 17BAD1 -- SITE ID 435615111315001

LOCATION: Latitude 43°56'15", longitude 111°31'53" NAD83, in SE $\frac{1}{4}$ NE $\frac{1}{4}$ NW $\frac{1}{4}$ sec.17, T.07 N., R.42 E., principal Meridian.

AQUIFER: Water-table well in Huckleberry Ridge Tuff.

CONSTRUCTION INFORMATION: Depth 500 ft, diameter 10 to 6 in, cased to 500 ft, perforated 427.7-500 ft.

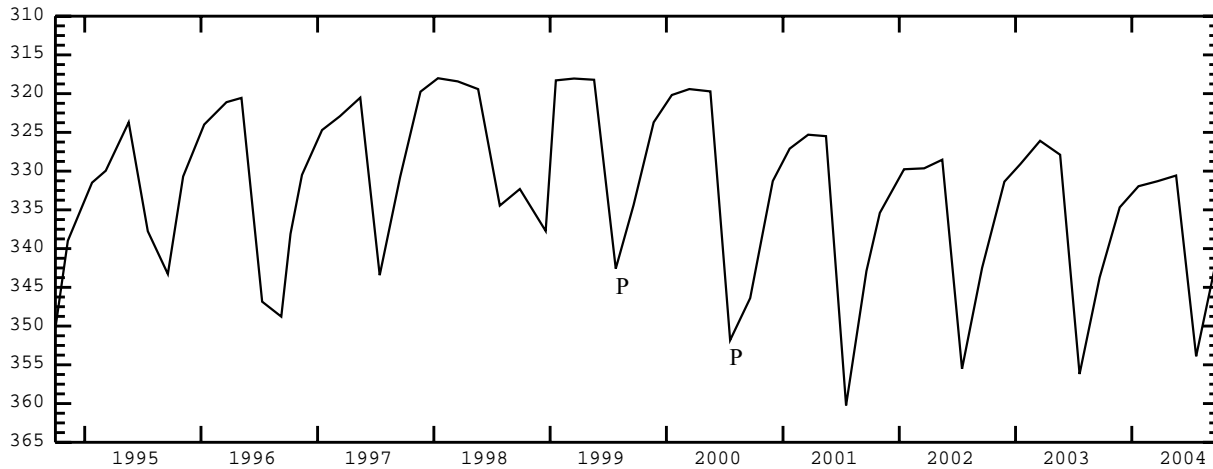
ELEVATION OF LAND SURFACE DATUM: 5,318.70 ft above NGVD of 1929.

REMARKS: Currently measured by U. S. Bureau of Reclamation. Recorder installed Oct. 17, 1972 to May 28, 1982.

PERIOD OF RECORD: 1972 to current year.

HIGHEST RECORDED WATER LEVEL: 186.06 ft below LSD June 07, 1976.

LOWEST RECORDED WATER LEVEL: 360.24 ft below LSD July 18, 2001.



STATION NAME 07N 42E 19ABA1 -- SITE ID 435532111324101

LOCATION: Latitude 43°55'34", longitude 111°32'46" NAD83, in NE $\frac{1}{4}$ NW $\frac{1}{4}$ NE $\frac{1}{4}$ sec.19, T.07 N., R.42 E., principal Meridian.

AQUIFER: Water-table well in Huckleberry Ridge Tuff.

CONSTRUCTION INFORMATION: Depth 500 ft, diameter 4 to 1 in, cased to 500 ft, perforated 480-500 ft.

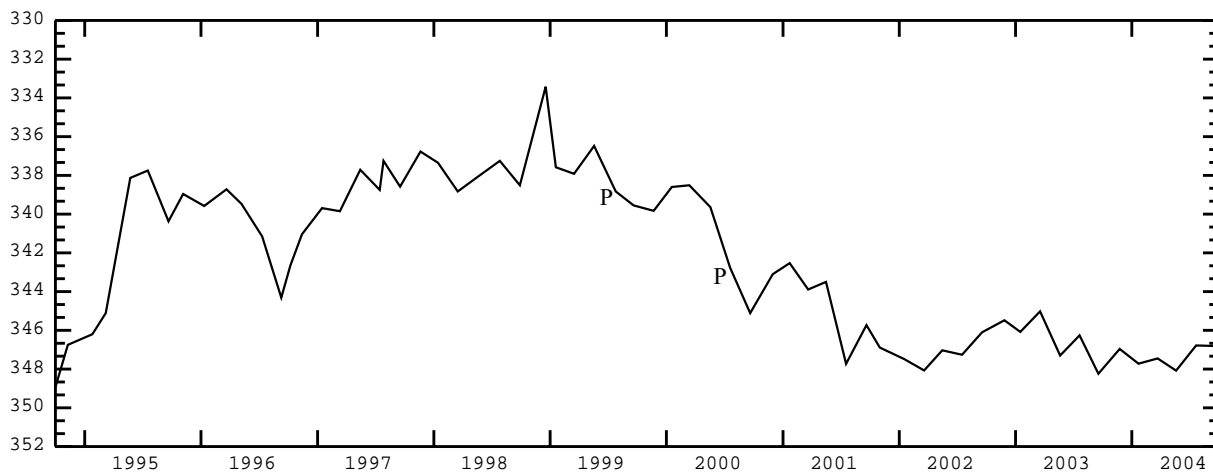
ELEVATION OF LAND SURFACE DATUM: 5,332.98 ft above NGVD of 1929.

REMARKS: Currently measured by U. S. Bureau of Reclamation.

PERIOD OF RECORD: 1972 to current year.

HIGHEST RECORDED WATER LEVEL: 137.04 ft below LSD June 01, 1976.

LOWEST RECORDED WATER LEVEL: 351.74 ft below LSD Mar. 19, 1993.



FREMONT COUNTY -- continued

STATION NAME 07N 43E 12BCB1 -- SITE ID 435402111201101

LOCATION: Latitude 43°54'02", longitude 111°20'14" NAD83, in NW¹/₄SW¹/₄NW¹/₄ sec.12, T.07 N., R.43 E., principal Meridian.

AQUIFER: Water-table well in Huckleberry Ridge Tuff.

CONSTRUCTION INFORMATION: Depth 420 ft, diameter 6 in, cased to 420 ft, perforated 390-420 ft.

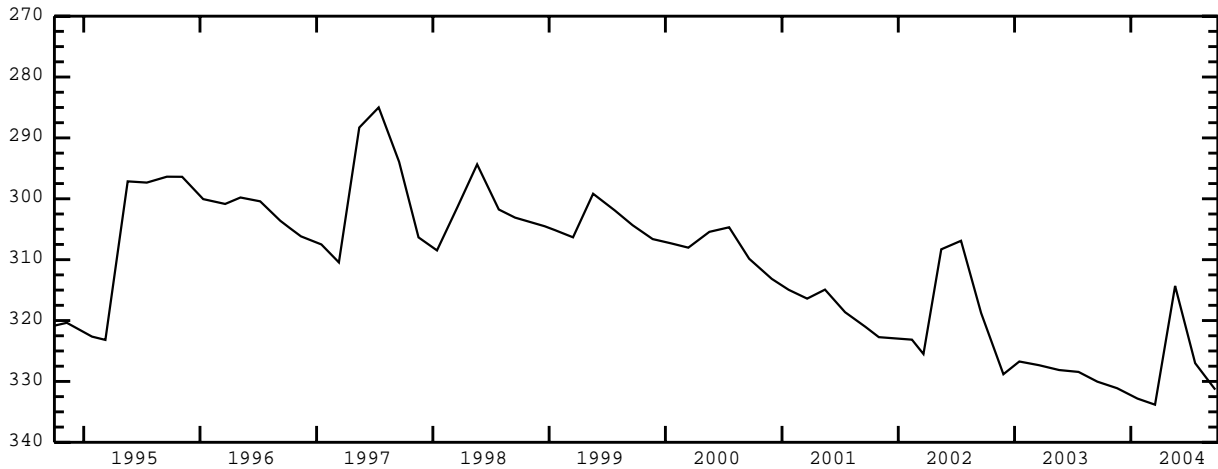
ELEVATION OF LAND SURFACE DATUM: 5,720.20 ft above NGVD of 1929.

REMARKS: Currently measured by U. S. Bureau of Reclamation.

PERIOD OF RECORD: 1975 to current year.

HIGHEST RECORDED WATER LEVEL: 244.51 ft below LSD June 13, 1976.

LOWEST RECORDED WATER LEVEL: 333.82 ft below LSD Mar. 17, 2004.



STATION NAME 07N 44E 02AAA1 -- SITE ID 435808111131101

LOCATION: Latitude 43°58'08", longitude 111°13'14" NAD83, in NE¹/₄NE¹/₄NE¹/₄ sec.02, T.07 N., R.44 E., principal Meridian.

AQUIFER: Water-table well in unknown aquifer.

CONSTRUCTION INFORMATION: Depth 213.5 ft, diameter 6 in, casing information not available.

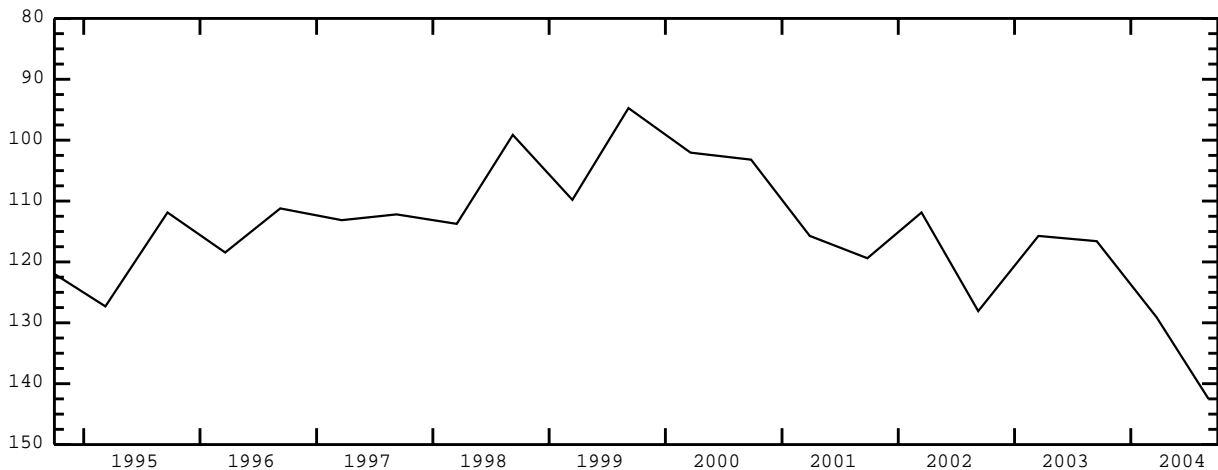
ELEVATION OF LAND SURFACE DATUM: About 6,040 ft above NGVD of 1929.

REMARKS:

PERIOD OF RECORD: 1969 to current year.

HIGHEST RECORDED WATER LEVEL: 93.27 ft below LSD Mar. 11, 1986.

LOWEST RECORDED WATER LEVEL: 142.50 ft below LSD Sept. 01, 2004.



FREMONT COUNTY -- continued

STATION NAME 08N 40E 01CAD1 -- SITE ID 440253111412101

LOCATION: Latitude 44°02'53", longitude 111°41'24" NAD83, in SE $\frac{1}{4}$ NE $\frac{1}{4}$ SW $\frac{1}{4}$ sec.01, T.08 N., R.40 E., principal Meridian.

AQUIFER: Water-table well in Snake River Group.

CONSTRUCTION INFORMATION: Depth 376 ft, diameter 5.5 in, cased to 375 ft, perforated 350-365 ft.

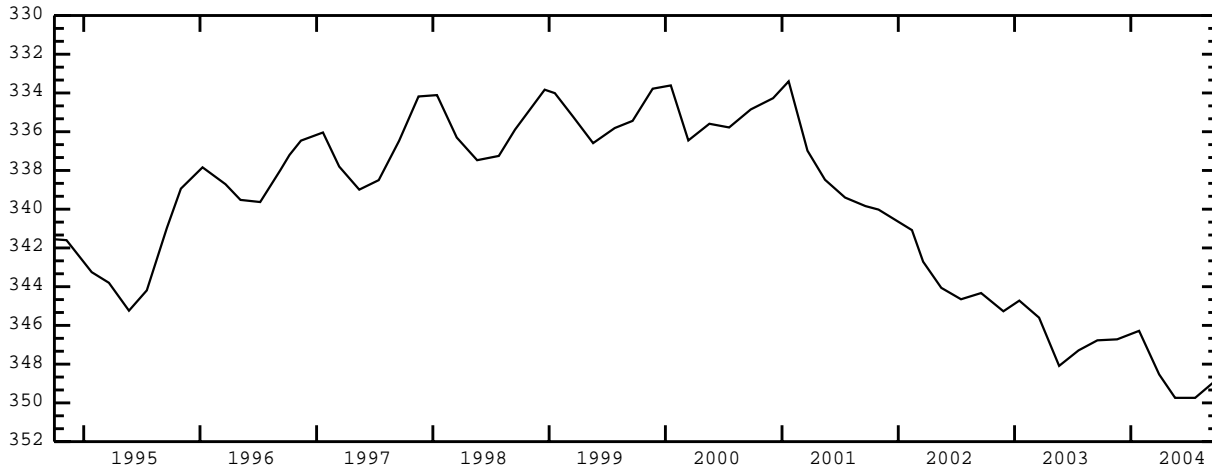
ELEVATION OF LAND SURFACE DATUM: 5,160.00 ft above NGVD of 1929.

REMARKS: Currently measured by U. S. Bureau of Reclamation. Original well depth 355 ft. Aug. 1967 well deepened to 376 ft, cased to 60 ft. Aug. 01, 1968 well depth sounded at 338 ft. Aug. 24, 1971 well cleaned to 376 ft and installed 1 1/4 in pipe, perforated 350-365 ft.

PERIOD OF RECORD: 1967 to current year.

HIGHEST RECORDED WATER LEVEL: 303.35 ft below LSD Oct. 20, 1970.

LOWEST RECORDED WATER LEVEL: 349.74 ft below LSD May 19, and July 21, 2004.



STATION NAME 08N 40E 06CCC1 -- SITE ID 440236111474701

LOCATION: Latitude 44°02'35.5", longitude 111°47'50.5" NAD83, in SW $\frac{1}{4}$ SW $\frac{1}{4}$ SW $\frac{1}{4}$ sec.06, T.08 N., R.40 E., principal Meridian.

AQUIFER: Water-table well in Snake River Group.

CONSTRUCTION INFORMATION: Depth 323 ft, diameter 13.5 to 10 in, cased to 323 ft, perforated 293-303 ft.

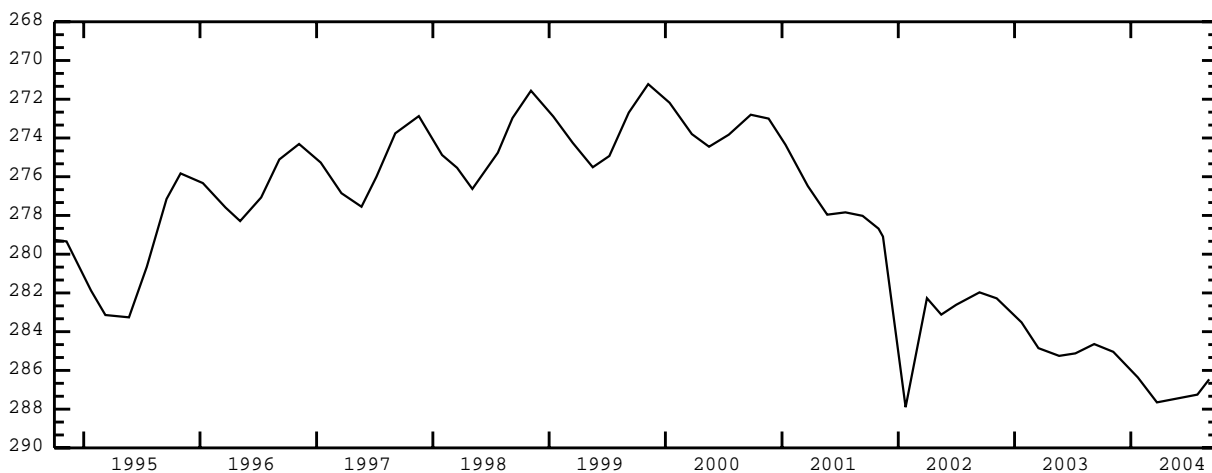
ELEVATION OF LAND SURFACE DATUM: About 5,090 ft above NGVD of 1929.

REMARKS:

PERIOD OF RECORD: 1990 to current year.

HIGHEST RECORDED WATER LEVEL: 271.22 ft below LSD Nov. 08, 1999.

LOWEST RECORDED WATER LEVEL: 287.90 ft below LSD Jan. 04, 2002.



FREMONT COUNTY -- continued

STATION NAME 08N 40E 21DDD2 -- SITE ID 435958111441402

LOCATION: Latitude 43°59'58", longitude 111°44'17" NAD83, in SE¹/₄SE¹/₄SE¹/₄ sec.21, T.08 N., R.40 E., principal Meridian.

AQUIFER: Water-table well in Snake River Group.

CONSTRUCTION INFORMATION: Depth 382 ft, 3/4 in piezometer tube to 315 ft, perforated 207.5-212.5 ft, concrete seal 175-192 ft.

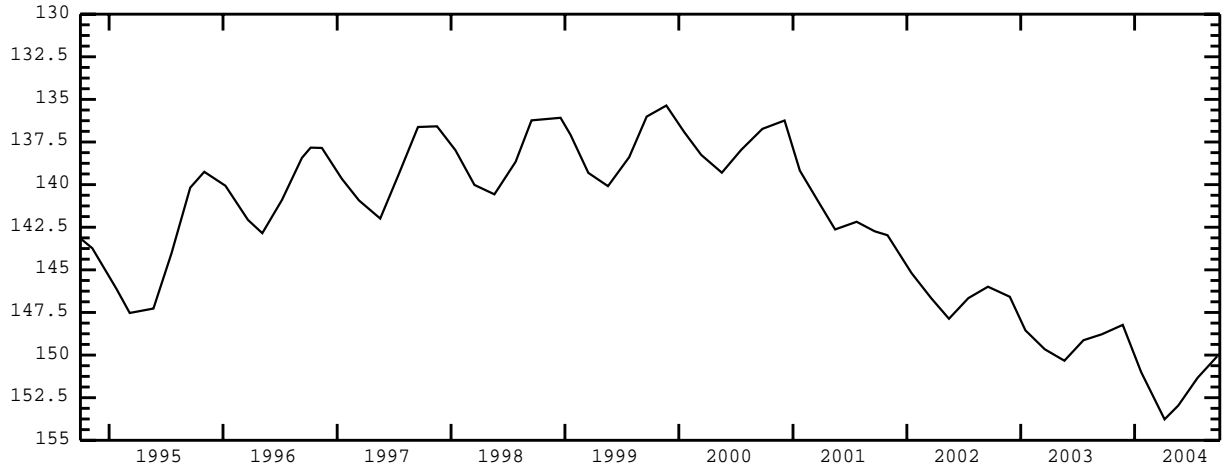
ELEVATION OF LAND SURFACE DATUM: 4,963.64 ft above NGVD of 1929.

REMARKS: Currently measured by U. S. Bureau of Reclamation.

PERIOD OF RECORD: 1967 to current year.

HIGHEST RECORDED WATER LEVEL: 126.02 ft below LSD Sept. 26, 1986.

LOWEST RECORDED WATER LEVEL: 153.77 ft below LSD Apr. 06, 2004.



STATION NAME 08N 41E 25CBB1 -- SITE ID 435924111343701

LOCATION: Latitude 43°59'23.5", longitude 111°34'39.0" NAD83, in NW¹/₄NW¹/₄SW¹/₄ sec.25, T.08 N., R.41 E., principal Meridian.

AQUIFER: Water-table well in Snake River Group.

CONSTRUCTION INFORMATION: Depth 140 ft, diameter 8 in, cased to 91 ft.

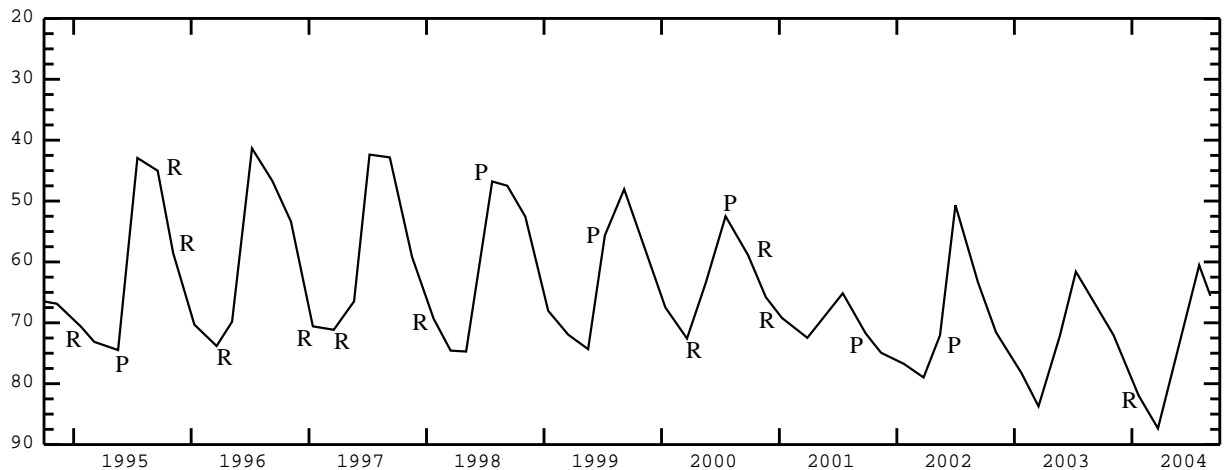
ELEVATION OF LAND SURFACE DATUM: About 5,075 ft above NGVD of 1929.

REMARKS:

PERIOD OF RECORD: 1980, 1986 to current year.

HIGHEST RECORDED WATER LEVEL: 17.66 ft below LSD Nov. 04, 1991.

LOWEST RECORDED WATER LEVEL: 87.35 ft below LSD Mar. 22, 2004.



FREMONT COUNTY -- continued

STATION NAME 08N 41E 33ABB1 -- SITE ID 435904111373101

LOCATION: Latitude 43°59'04.5", longitude 111°37'36.0" NAD83, in NW $\frac{1}{4}$ NW $\frac{1}{4}$ NE $\frac{1}{4}$ sec.33, T.08 N., R.41 E., principal Meridian.

AQUIFER: Water-table well in Snake River Group.

CONSTRUCTION INFORMATION: Depth 225 ft, diameter 8 in, cased to 67 ft.

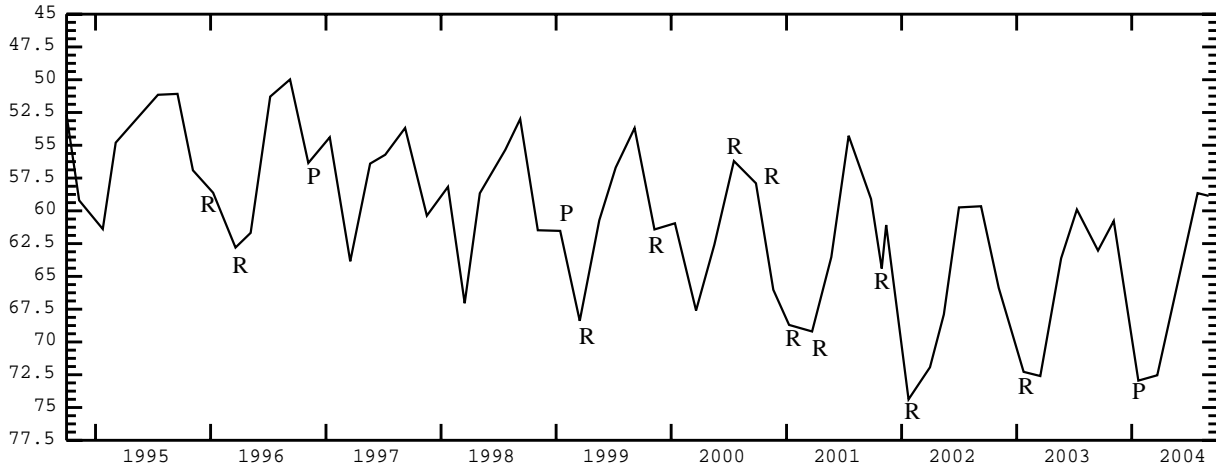
ELEVATION OF LAND SURFACE DATUM: About 5,010 ft above NGVD of 1929.

REMARKS:

PERIOD OF RECORD: 1979, 1986 to current year.

HIGHEST RECORDED WATER LEVEL: 31.65 ft below LSD June 13, 1988.

LOWEST RECORDED WATER LEVEL: 72.60 ft below LSD Mar. 17, 2003.



STATION NAME 08N 42E 09BAB1 -- SITE ID 440232111304501

LOCATION: Latitude 44°02'31.5", longitude 111°30'46.5" NAD83, in NW $\frac{1}{4}$ NE $\frac{1}{4}$ NW $\frac{1}{4}$ sec.09, T.08 N., R.42 E., principal Meridian.

AQUIFER: Water-table well in Huckleberry Ridge Tuff.

CONSTRUCTION INFORMATION: Depth 173 ft, diameter 6 in, cased to 18.5 ft.

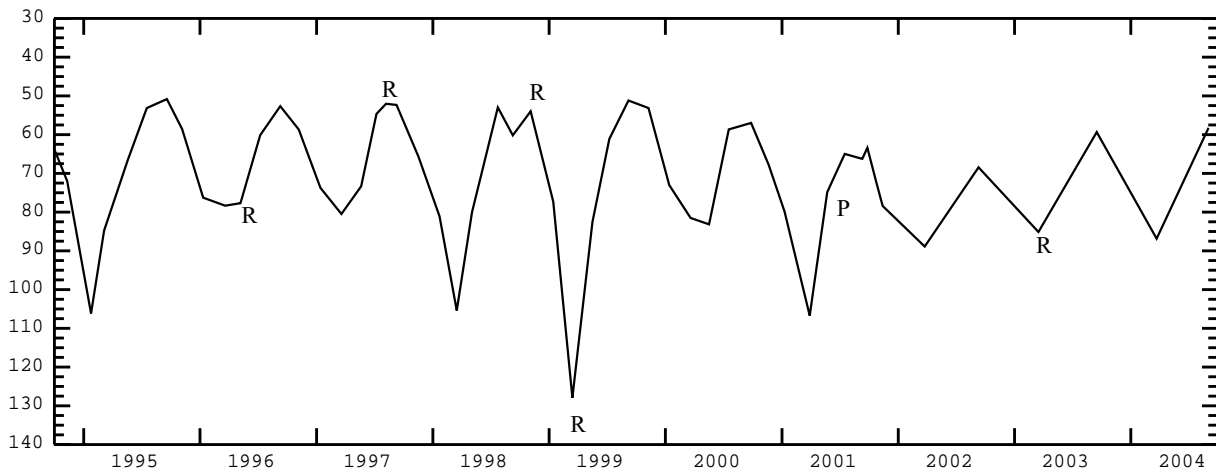
ELEVATION OF LAND SURFACE DATUM: About 5,200 ft above NGVD of 1929.

REMARKS:

PERIOD OF RECORD: 1974, 1986 to current year.

HIGHEST RECORDED WATER LEVEL: 48.37 ft below LSD July 24, 1986.

LOWEST RECORDED WATER LEVEL: 110.65 ft below LSD Jan. 16, 1992.



FREMONT COUNTY -- continued

STATION NAME 08N 43E 06BAA1 -- SITE ID 440324111254401

LOCATION: Latitude 44°03'23.5", longitude 111°25'47.0" NAD83, in NE $\frac{1}{4}$ NE $\frac{1}{4}$ NW $\frac{1}{4}$ sec.06, T.08 N., R.43 E., principal Meridian.

AQUIFER: Water-table well in Falls River Basalt.

CONSTRUCTION INFORMATION: Depth 62 ft, diameter 6 in, cased to 19.5 ft.

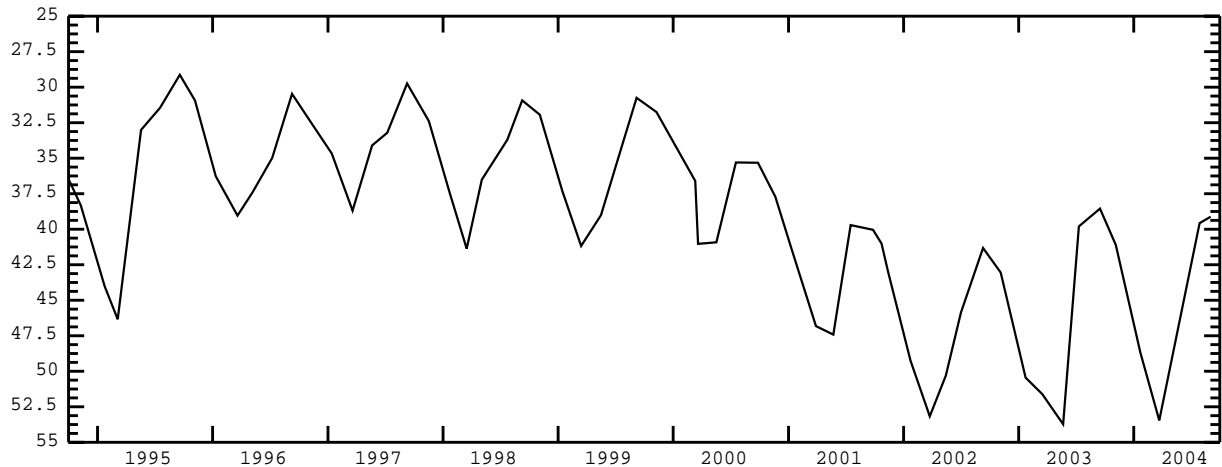
ELEVATION OF LAND SURFACE DATUM: About 5,295 ft above NGVD of 1929.

REMARKS:

PERIOD OF RECORD: 1975, 1986 to current year.

HIGHEST RECORDED WATER LEVEL: 27.43 ft below LSD Oct. 22, 1986.

LOWEST RECORDED WATER LEVEL: 54.12 ft below LSD Mar. 17, 1993.



STATION NAME 09N 38E 05BBA1 -- SITE ID 440839112003101

LOCATION: Latitude 44°08'39", longitude 112°00'34" NAD83, in NE $\frac{1}{4}$ NW $\frac{1}{4}$ NW $\frac{1}{4}$ sec.05, T.09 N., R.38 E., principal Meridian.

AQUIFER: Water-table well in Snake River Group.

CONSTRUCTION INFORMATION: Depth 803.75 ft, diameter 13.5 to 6.5 in, cased to 775 ft, screened 745-765 ft.

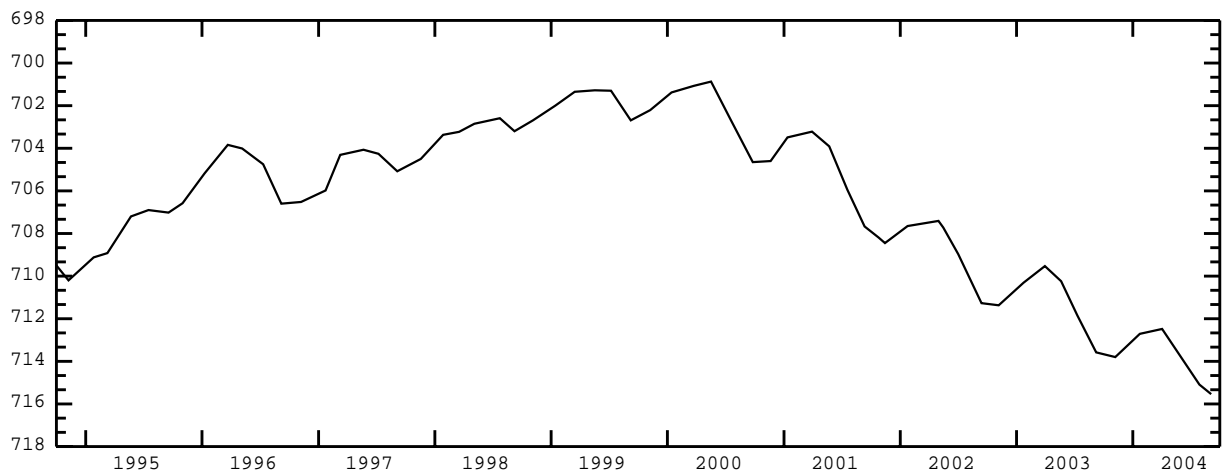
ELEVATION OF LAND SURFACE DATUM: About 5,495 ft above NGVD of 1929.

REMARKS:

PERIOD OF RECORD: 1990 to current year.

HIGHEST RECORDED WATER LEVEL: 700.87 ft below LSD May 17, 2000.

LOWEST RECORDED WATER LEVEL: 715.54 ft below LSD Sept. 03, 2004.



FREMONT COUNTY -- continued

STATION NAME 09N 40E 05DDD1 -- SITE ID 440752111452901

LOCATION: Latitude 44°07'52", longitude 111°45'32" NAD83, in SE¹/₄SE¹/₄SE¹/₄ sec.05, T.09 N., R.40 E., principal Meridian.

AQUIFER: Water-table well in Snake River Group.

CONSTRUCTION INFORMATION: Depth 747.6 ft, diameter 5.5 in, cased to 5 ft.

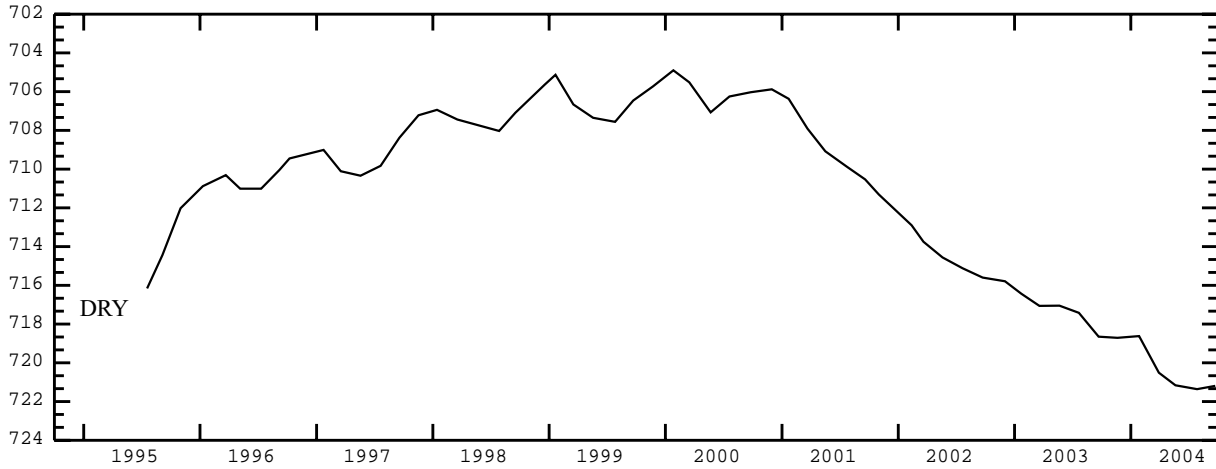
ELEVATION OF LAND SURFACE DATUM: 5,535.40 ft above NGVD of 1929.

REMARKS: Currently measured by U. S. Bureau of Reclamation. Original depth 730 ft. Aug. 1967, well deepened to 747.6 ft.

PERIOD OF RECORD: 1967 to current year.

HIGHEST RECORDED WATER LEVEL: 691.97 ft below LSD Apr. 10, 1971.

LOWEST RECORDED WATER LEVEL: 721.36 ft below LSD Sept. 27, 2004.



STATION NAME 09N 42E 34DDA1 -- SITE ID 440332111283201

LOCATION: Latitude 44°03'31.5", longitude 111°28'34.0" NAD83, in NE¹/₄SE¹/₄SE¹/₄ sec.34, T.09 N., R.42 E., principal Meridian.

AQUIFER: Water-table well in Snake River Group.

CONSTRUCTION INFORMATION: Depth 110 ft, diameter 16 in, cased to 7 ft.

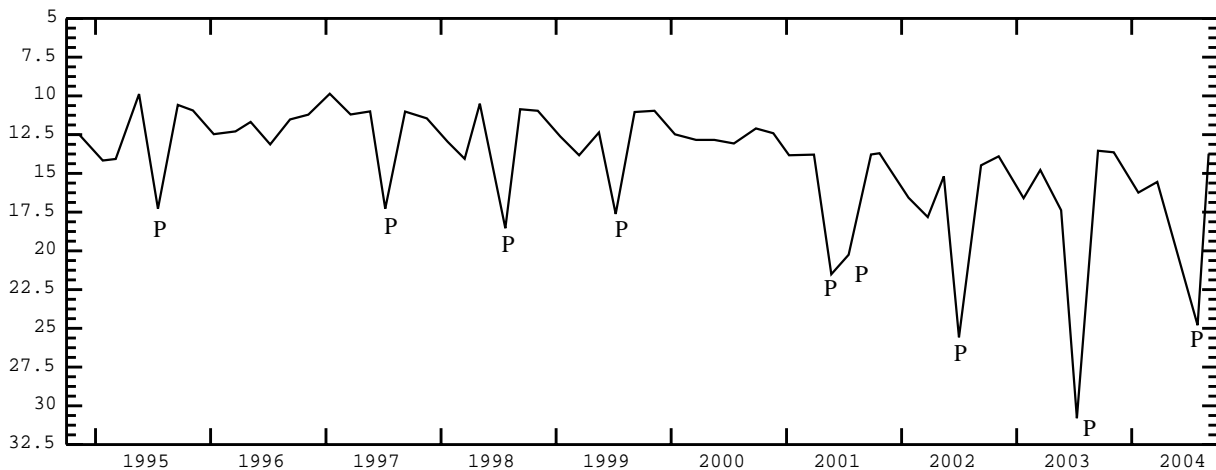
ELEVATION OF LAND SURFACE DATUM: About 5,228 ft above NGVD of 1929.

REMARKS:

PERIOD OF RECORD: 1962 to current year.

HIGHEST RECORDED WATER LEVEL: 5.83 ft below LSD Sept. 28, 1986.

LOWEST RECORDED WATER LEVEL: 18.41 ft below LSD Mar. 17, 1993.



FREMONT COUNTY -- continued

STATION NAME 13N 43E 15ADC1 -- SITE ID 442709111213501

LOCATION: Latitude 44°27'09", longitude 111°21'38" NAD83, in SW $\frac{1}{4}$ SE $\frac{1}{4}$ NE $\frac{1}{4}$ sec.15, T.13 N., R.43 E., principal Meridian.

AQUIFER: Water-table well in Lava Creek Tuff.

CONSTRUCTION INFORMATION: Depth 58 ft, diameter 6 in, cased to 38 ft.

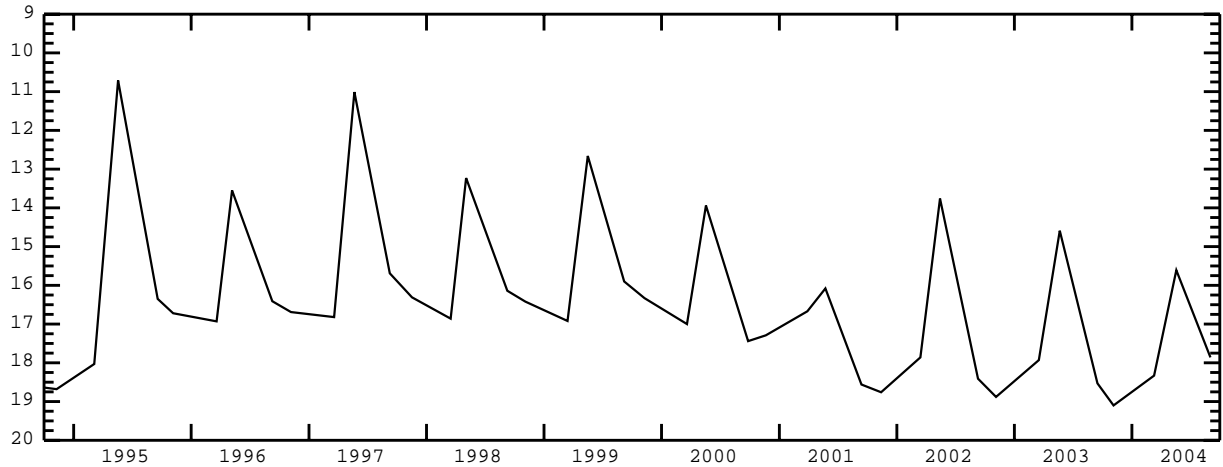
ELEVATION OF LAND SURFACE DATUM: About 6,300 ft above NGVD of 1929.

REMARKS:

PERIOD OF RECORD: 1974 to current year.

HIGHEST RECORDED WATER LEVEL: 10.71 ft below LSD May 19, 1995.

LOWEST RECORDED WATER LEVEL: 19.15 ft below LSD Sept. 23, 1992.



STATION NAME 15N 43E 13BCA1 -- SITE ID 443745111195401

LOCATION: Latitude 44°37'44.5", longitude 111°19'56.0" NAD83, in NE $\frac{1}{4}$ SW $\frac{1}{4}$ NW $\frac{1}{4}$ sec.13, T.15 N., R.43 E., principal Meridian.

AQUIFER: Water-table well in alluvium of pleistocene age.

CONSTRUCTION INFORMATION: Depth 155 ft, diameter 6 in, cased to 155 ft.

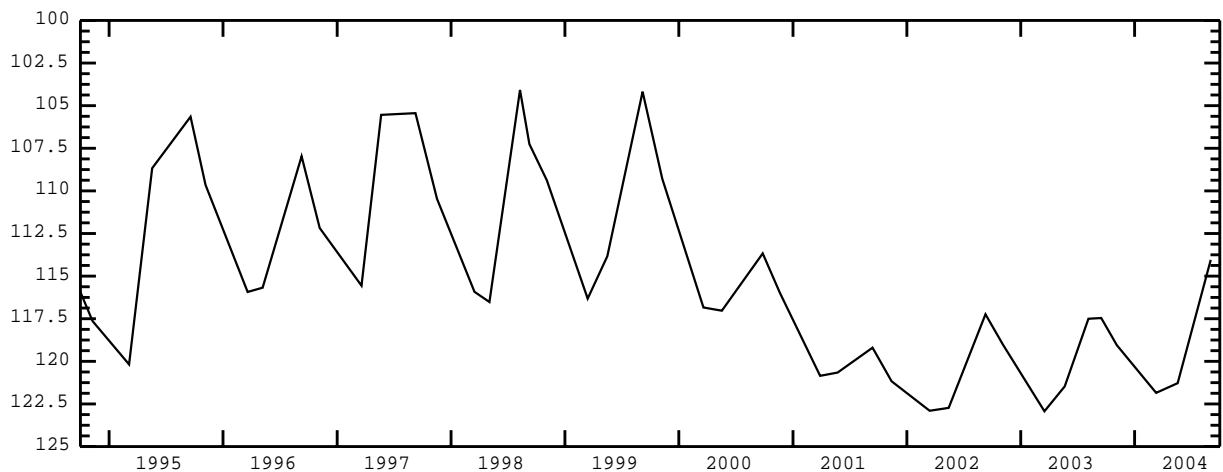
ELEVATION OF LAND SURFACE DATUM: About 6,620 ft above NGVD of 1929.

REMARKS:

PERIOD OF RECORD: 1974 to current year.

HIGHEST RECORDED WATER LEVEL: 98.57 ft below LSD June 05, 1984.

LOWEST RECORDED WATER LEVEL: 122.93 ft below LSD Mar. 18, 2003.



GEM COUNTY

STATION NAME 06N 01W 18DAA2 -- SITE ID 435125116293201

LOCATION: Latitude 43°51'25", longitude 116°29'35" NAD83, in NE $\frac{1}{4}$ NE $\frac{1}{4}$ SE $\frac{1}{4}$ sec.18, T.06 N., R.01 W., principal Meridian.

AQUIFER: Artesian well in sand and gravel of quaternary age.

CONSTRUCTION INFORMATION: Depth 30.9 ft, diameter 4 in, cased to 22 ft.

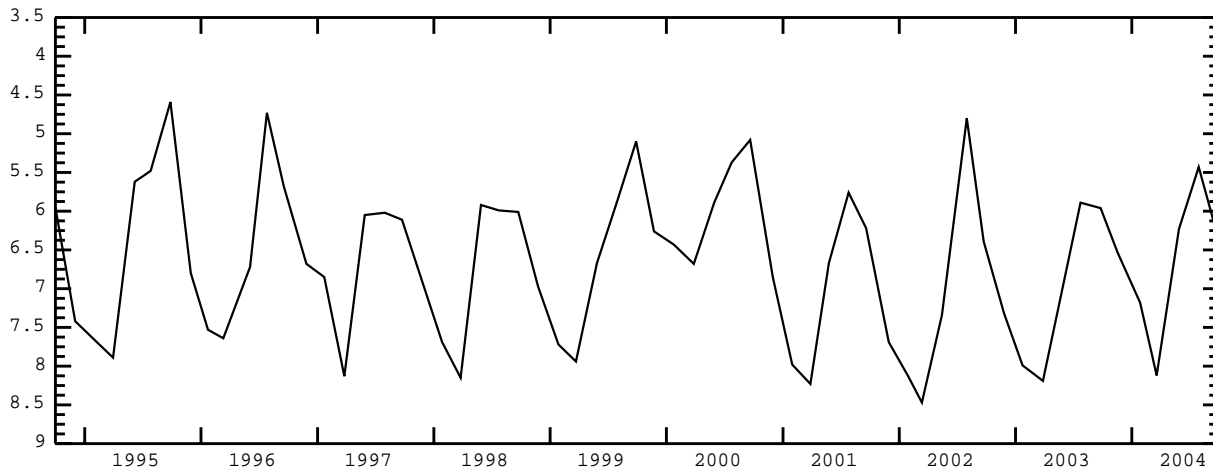
ELEVATION OF LAND SURFACE DATUM: 2,371.90 ft above NGVD of 1929.

REMARKS: Formerly Site ID 435125116293501. Measurements prior to Nov. 10, 1971 made by U. S. Bureau of Reclamation. Recorder installed and its recorded furnished by USBR Oct. 17, 1968 to May 28, 1971.

PERIOD OF RECORD: 1967 to current year.

HIGHEST RECORDED WATER LEVEL: 3.04 ft below LSD Aug. 24, 1970.

LOWEST RECORDED WATER LEVEL: 8.57 ft below LSD Mar. 14, 1977.



STATION NAME 07N 02W 29BBA2 -- SITE ID 435523116362601

LOCATION: Latitude 43°55'23", longitude 116°36'30" NAD83, in NE $\frac{1}{4}$ NW $\frac{1}{4}$ NW $\frac{1}{4}$ sec.29, T.07 N., R.02 W., principal Meridian.

AQUIFER: Artesian well in Idaho Group.

CONSTRUCTION INFORMATION: Depth 291.3 ft, diameter 6 in, cased to 301.7 ft.

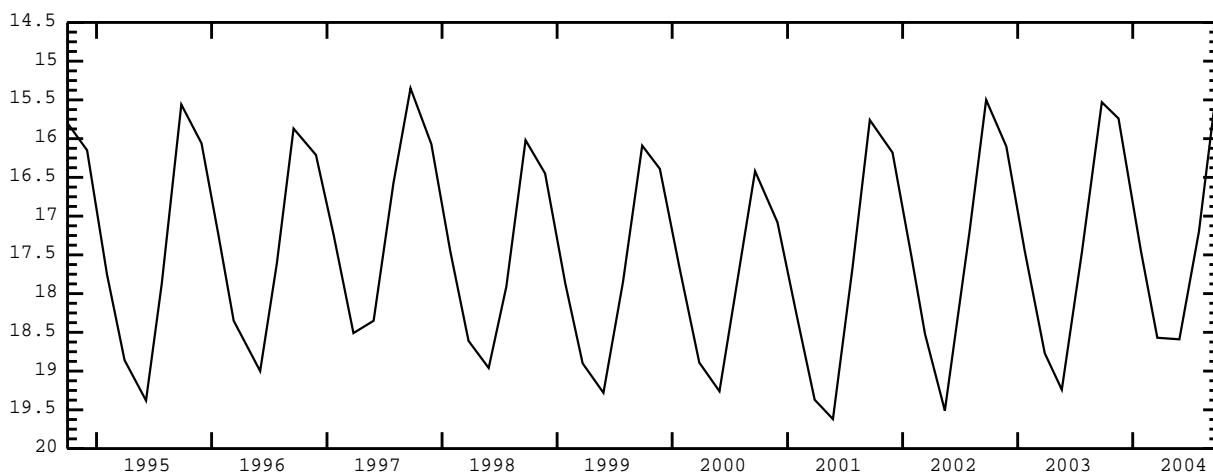
ELEVATION OF LAND SURFACE DATUM: 2,396.60 ft above NGVD of 1929.

REMARKS: Formerly Site ID 435524116362801. Original depth 301.7 ft prior to Nov. 10, 1971. Measurements prior to Nov. 10, 1971 made by U. S. Bureau of Reclamation. Recorder installed and its recorded furnished by USBR June 26, 1969 to May 28, 1971.

PERIOD OF RECORD: 1968 to current year.

HIGHEST RECORDED WATER LEVEL: 15.14 ft below LSD Sept. 29, 1992.

LOWEST RECORDED WATER LEVEL: 23.85 ft below LSD June 26, 1969.



GEM COUNTY -- continued

STATION NAME 07N 03W 34ABD1 -- SITE ID 435424116403701

LOCATION: Latitude 43°54'24", longitude 116°40'41" NAD83, in SE $\frac{1}{4}$ NW $\frac{1}{4}$ NE $\frac{1}{4}$ sec.34, T.07 N., R.03 W., principal Meridian.

AQUIFER: Water-table well in sand and gravel of quaternary age.

CONSTRUCTION INFORMATION: Depth 22.8 ft, 1 1/4 in piezometer tube to 23.1 ft, perforated 18-21 ft.

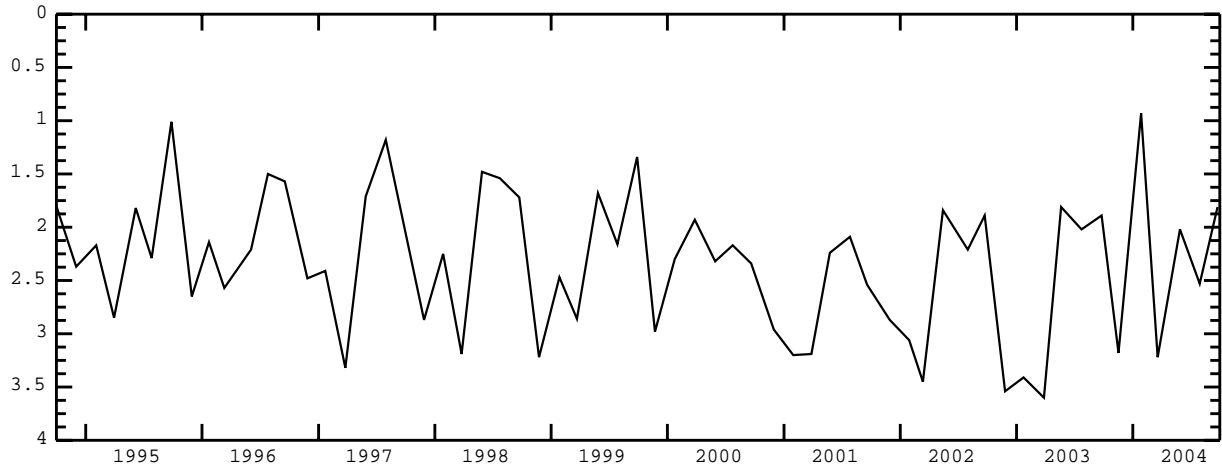
ELEVATION OF LAND SURFACE DATUM: 2,267.80 ft above NGVD of 1929.

REMARKS: Formerly Site ID 435426116403701. Measurements prior to Dec. 03, 1971 made by U. S. Bureau of Reclamation.

PERIOD OF RECORD: 1968 to current year.

HIGHEST RECORDED WATER LEVEL: 0.82 ft below LSD Oct. 16, 1979.

LOWEST RECORDED WATER LEVEL: 3.74 ft below LSD Mar. 30, 1994.



STATION NAME 07N 03W 34ABD2 -- SITE ID 435424116403702

LOCATION: Latitude 43°54'24", longitude 116°40'41" NAD83, in SE $\frac{1}{4}$ NW $\frac{1}{4}$ NE $\frac{1}{4}$ sec.34, T.07 N., R.03 W., principal Meridian.

AQUIFER: Artesian well in Idaho Group.

CONSTRUCTION INFORMATION: Depth 54.4 ft, 3/4 in piezometer tube to 56.2 ft, perforated 51.2-52.7 ft, concrete seal 35-45 ft.

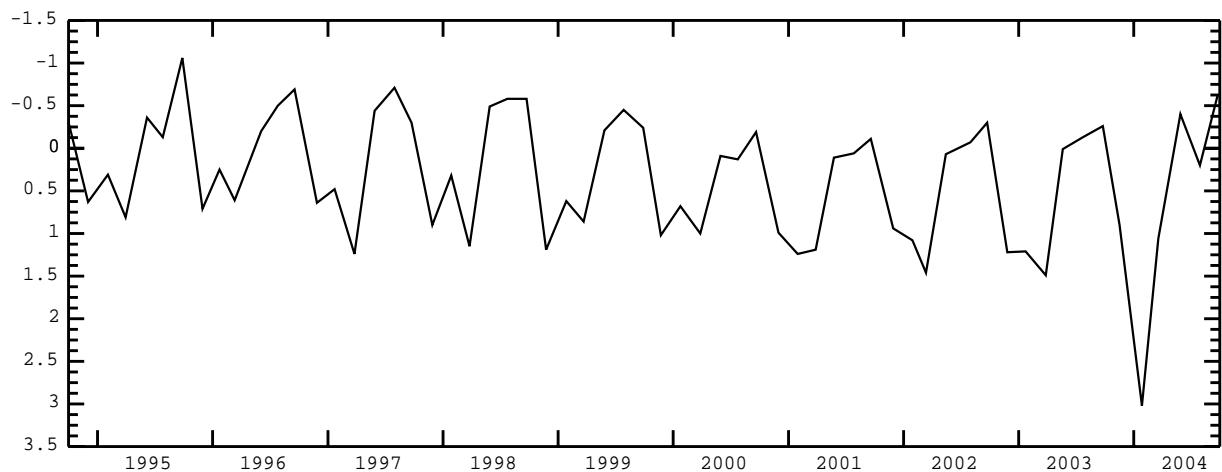
ELEVATION OF LAND SURFACE DATUM: 2,267.80 ft above NGVD of 1929.

REMARKS: Formerly Site ID 435426116403702. Measurements prior to Dec. 03, 1971 made by U. S. Bureau of Reclamation.

PERIOD OF RECORD: 1968 to current year.

HIGHEST RECORDED WATER LEVEL: -1.06 ft above LSD Aug. 27, 1970.

LOWEST RECORDED WATER LEVEL: 3.02 ft below LSD Jan. 27, 2004.



GEM COUNTY -- continued

STATION NAME 07N 03W 34ABD3 -- SITE ID 435424116403703

LOCATION: Latitude 43°54'24", longitude 116°40'41" NAD83, in SE $\frac{1}{4}$ NW $\frac{1}{4}$ NE $\frac{1}{4}$ sec.34, T.07 N., R.03 W., principal Meridian.

AQUIFER: Artesian well in Idaho Group.

CONSTRUCTION INFORMATION: Depth 85.5 ft, diameter 4 in, cased to 85 ft, perforated 80-81.5 ft, concrete seal 55-70 ft.

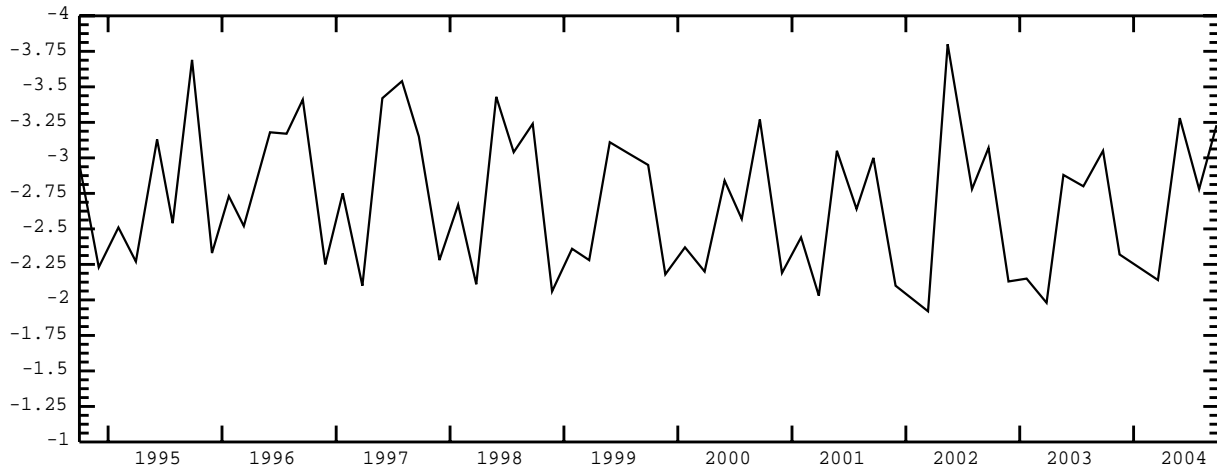
ELEVATION OF LAND SURFACE DATUM: 2,267.80 ft above NGVD of 1929.

REMARKS: Formerly Site ID 435426116403703. Measurements prior to Dec. 03, 1971 made by U. S. Bureau of Reclamation. Recorder installed and its recorded furnished by USBR Apr. 17, 1969 to May 28, 1971.

PERIOD OF RECORD: 1968 to current year.

HIGHEST RECORDED WATER LEVEL: -4.41 ft above LSD May 20, 1976.

LOWEST RECORDED WATER LEVEL: -1.56 ft above LSD Mar. 30, 1994.



GOODING COUNTY

STATION NAME 05S 14E 12AAA1 -- SITE ID 430040114435501

LOCATION: Latitude 43°00'40", longitude 114°43'58" NAD83, in NE¹/₄NE¹/₄NE¹/₄ sec.12, T.05 S., R.14 E., principal Meridian.

AQUIFER: Water-table well in Banbury Formation.

CONSTRUCTION INFORMATION: Depth 2,000 ft, diameter 14 to 10 in, cased to 300 ft.

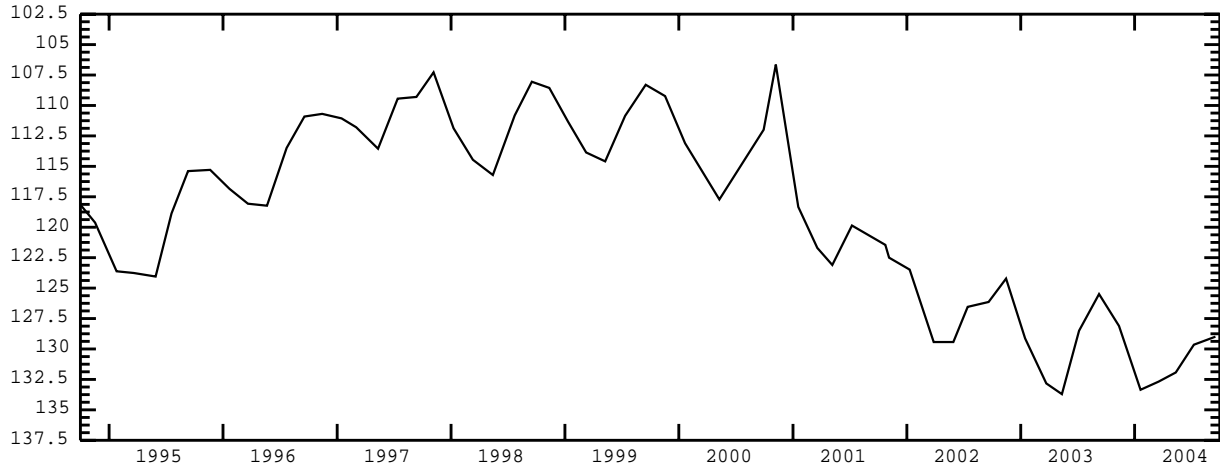
ELEVATION OF LAND SURFACE DATUM: About 3,609 ft above NGVD of 1929.

REMARKS: Formerly Site ID 430039114435701.

PERIOD OF RECORD: 1982, 1985 to current year.

HIGHEST RECORDED WATER LEVEL: 106.64 ft below LSD Nov. 07, 2000.

LOWEST RECORDED WATER LEVEL: 133.71 ft below LSD May 13, 2003.



STATION NAME 05S 15E 35DBD2 -- SITE ID 425635114382302

LOCATION: Latitude 42°56'35", longitude 114°38'26" NAD83, in SE¹/₄NW¹/₄SE¹/₄ sec.35, T.05 S., R.15 E., principal Meridian.

AQUIFER: Water-table well in Snake river Group.

CONSTRUCTION INFORMATION: Depth 223 ft, diameter 5 in, cased to 126 ft.

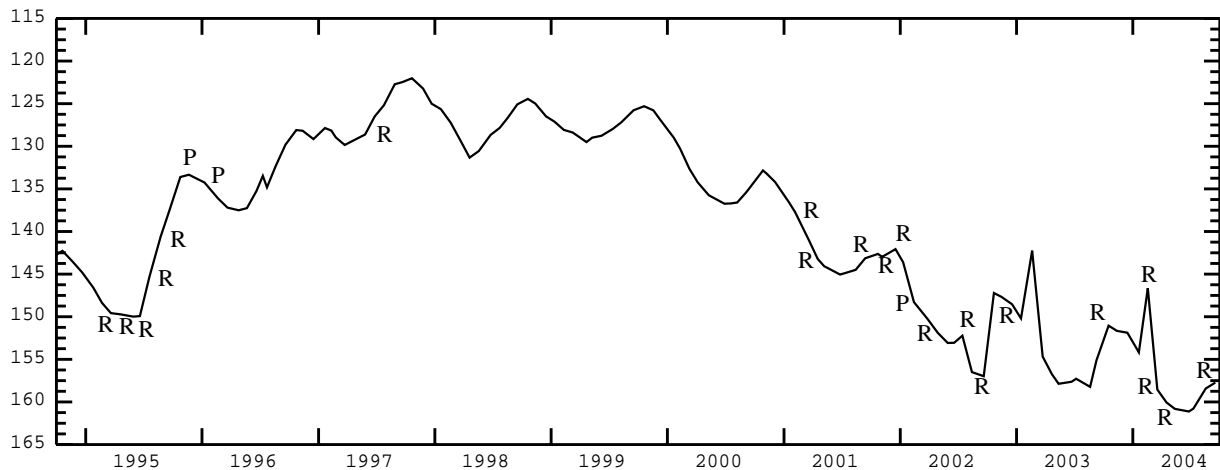
ELEVATION OF LAND SURFACE DATUM: 3,627.31 ft above NGVD of 1929.

REMARKS: Formerly Site ID 425634114382601. Original depth 165 ft. Deepened July 07, 2004.

PERIOD OF RECORD: 1972 to current year.

HIGHEST RECORDED WATER LEVEL: 120.84 ft below LSD Sept. 22, 1972.

LOWEST RECORDED WATER LEVEL: 161.12 ft below LSD June 25, 2004.



GOODING COUNTY -- continued

STATION NAME 06S 13E 08BDA2 -- SITE ID 425511114562301

LOCATION: Latitude 42°55'11", longitude 114°56'26" NAD83, in NE $\frac{1}{4}$ SE $\frac{1}{4}$ NW $\frac{1}{4}$ sec.08, T.06 S., R.13 E., principal Meridian.

AQUIFER: Water-table well in Snake river Group.

CONSTRUCTION INFORMATION: Diameter 5 in, depth and casing information not available.

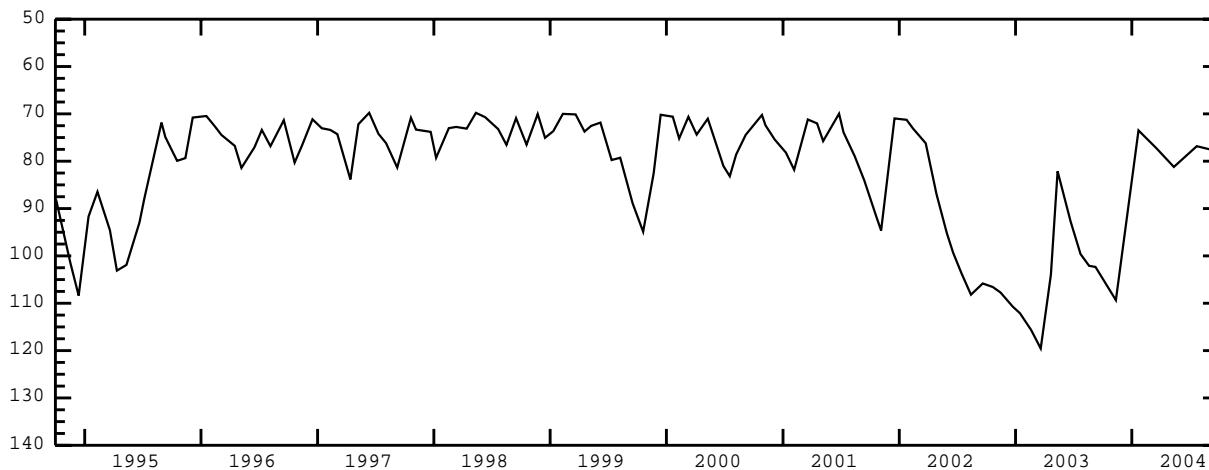
ELEVATION OF LAND SURFACE DATUM: About 3,250 ft above NGVD of 1929.

REMARKS:

PERIOD OF RECORD: 1987 to current year.

HIGHEST RECORDED WATER LEVEL: 69.78 ft below LSD June 12, 1997.

LOWEST RECORDED WATER LEVEL: 145.12 ft below LSD Feb. 03, 1993.



STATION NAME 07S 14E 33BBB1 -- SITE ID 424653114494601

LOCATION: Latitude 42°46'51.5", longitude 114°49'49.5" NAD83, in NW $\frac{1}{4}$ NW $\frac{1}{4}$ NW $\frac{1}{4}$ sec.33, T.07 S., R.14 E., principal Meridian.

AQUIFER: Water-table well in unknown aquifer.

CONSTRUCTION INFORMATION: Depth 180 ft, diameter 6 in, cased to 20 ft.

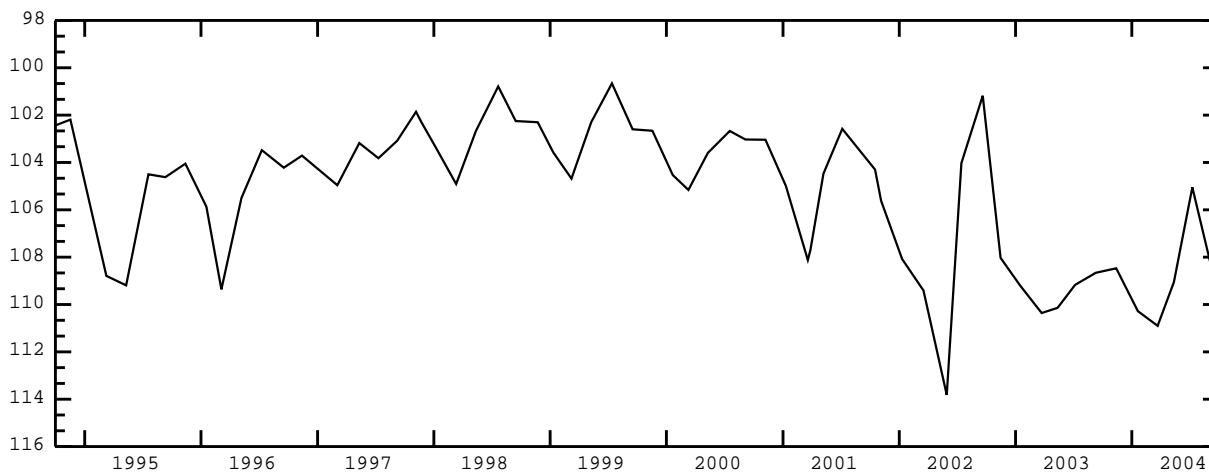
ELEVATION OF LAND SURFACE DATUM: About 3,271 ft above NGVD of 1929.

REMARKS:

PERIOD OF RECORD: 1985 to current year.

HIGHEST RECORDED WATER LEVEL: 99.11 ft below LSD Oct. 15, 1986.

LOWEST RECORDED WATER LEVEL: 113.82 ft below LSD May 30, 2002.



GOODING COUNTY -- continued

STATION NAME 07S 15E 12CBA3 -- SITE ID 424955114390303

LOCATION: Latitude 42°49'55", longitude 114°39'06" NAD83, in NE¹/₄NW¹/₄SW¹/₄ sec.12, T.07 S., R.15 E., principal Meridian.

AQUIFER: Artesian well in Banbury Formation.

CONSTRUCTION INFORMATION: Depth 491 ft, 3/4 in piezometer tube to 491 ft, perforated 480-490 ft.

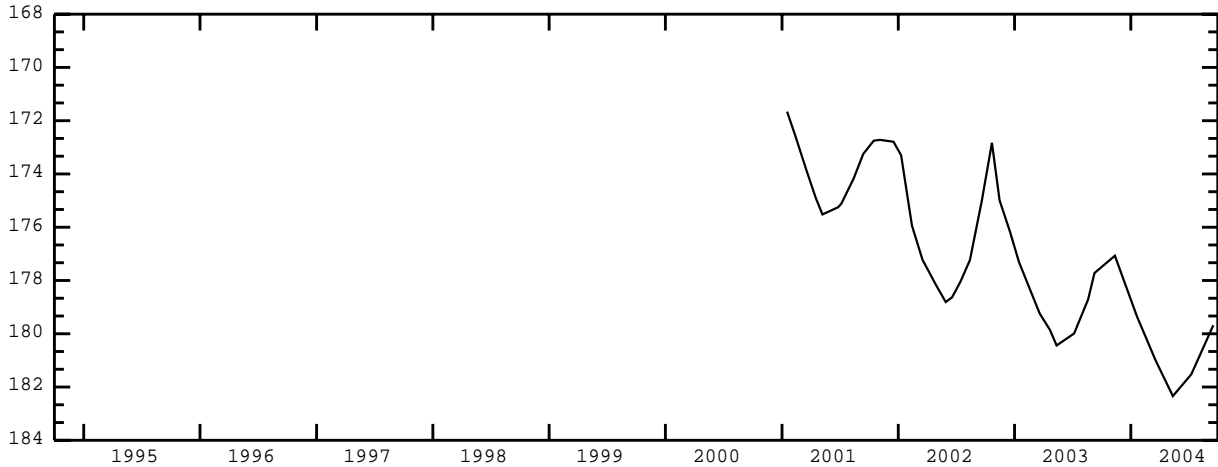
ELEVATION OF LAND SURFACE DATUM: 3,599.93 ft above NGVD of 1929.

REMARKS:

PERIOD OF RECORD: 1982-1988, 2001 to current year.

HIGHEST RECORDED WATER LEVEL: 161.94 ft below LSD Oct. 15, 1986.

LOWEST RECORDED WATER LEVEL: 182.34 ft below LSD May 12, 2004.



STATION NAME 07S 15E 12CBA4 -- SITE ID 424955114390304

LOCATION: Latitude 42°49'55", longitude 114°39'06" NAD83, in NE¹/₄NW¹/₄SW¹/₄ sec.12, T.07 S., R.15 E., principal Meridian.

AQUIFER: Artesian well in Banbury Formation.

CONSTRUCTION INFORMATION: Depth 670 ft, 3/4 in piezometer tube to 670 ft, perforated 665-670 ft, concrete seal 645-650 ft.

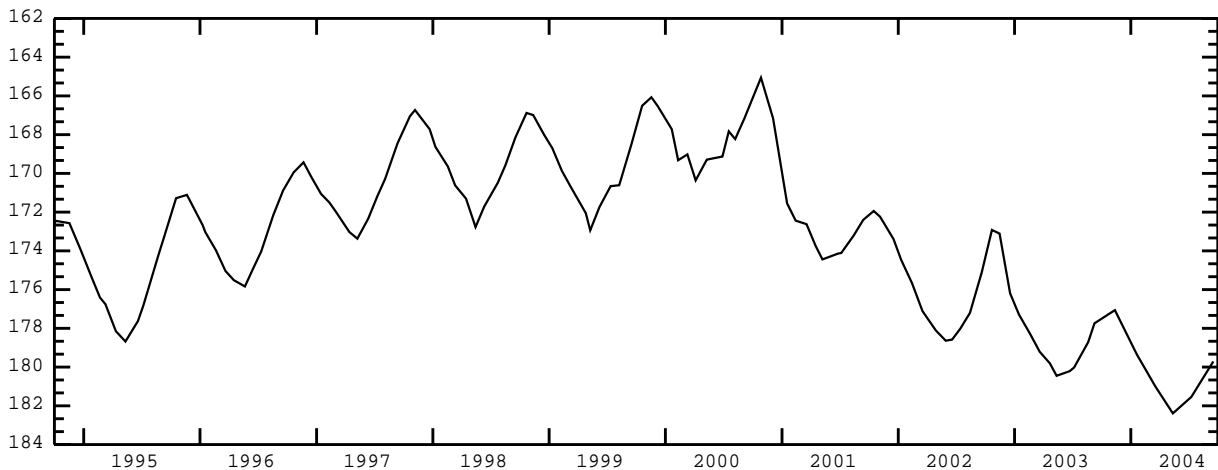
ELEVATION OF LAND SURFACE DATUM: 3,599.93 ft above NGVD of 1929.

REMARKS:

PERIOD OF RECORD: 1982 to current year.

HIGHEST RECORDED WATER LEVEL: 162.06 ft below LSD Oct. 15, 1986.

LOWEST RECORDED WATER LEVEL: 182.39 ft below LSD May 12, 2004.



GOODING COUNTY -- continued

STATION NAME 08S 14E 12CBC1 -- SITE ID 424439114461201

LOCATION: Latitude 42°44'39.0", longitude 114°46'16.5" NAD83, in SW¹/₄NW¹/₄SW¹/₄ sec.12, T.08 S., R.14 E., principal Meridian.

AQUIFER: Water-table well in Snake River Group.

CONSTRUCTION INFORMATION: Depth 86 ft, diameter 6 in, cased to 7 ft.

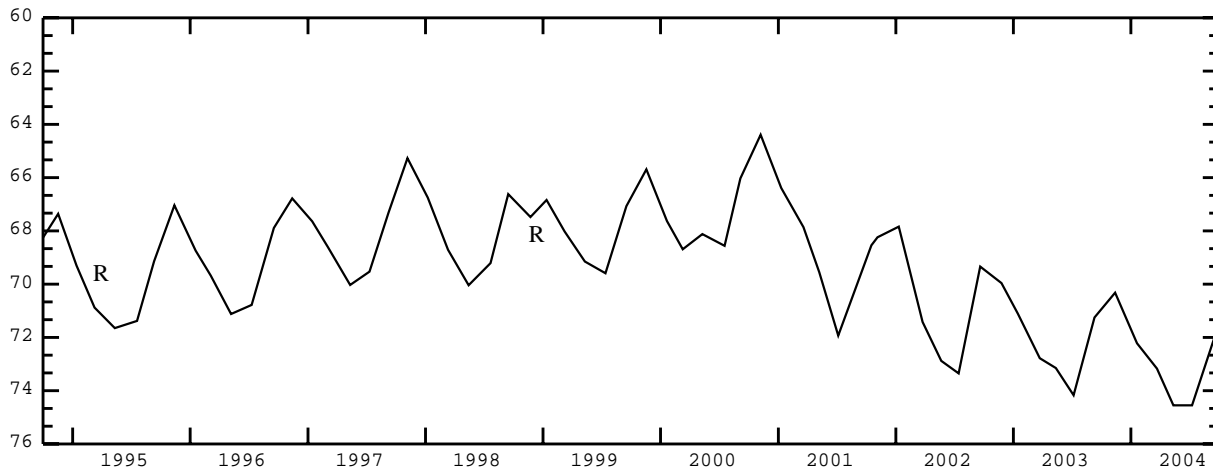
ELEVATION OF LAND SURFACE DATUM: About 3,272 ft above NGVD of 1929.

REMARKS: Formerly Site ID 424440114461301.

PERIOD OF RECORD: 1974, 1980-1982, 1985 to current year.

HIGHEST RECORDED WATER LEVEL: 61.13 ft below LSD Oct. 15, 1986.

LOWEST RECORDED WATER LEVEL: 74.55 ft below LSD May 12 and July 9, 2004.



STATION NAME 08S 14E 16CBB1 -- SITE ID 424353114494701

LOCATION: Latitude 42°43'52.5", longitude 114°49'49.5" NAD83, in NW¹/₄NW¹/₄SW¹/₄ sec.16, T.08 S., R.14 E., principal Meridian.

AQUIFER: Water-table well in Snake River Group.

CONSTRUCTION INFORMATION: Depth 53 ft, diameter 6 in, cased to 50 ft.

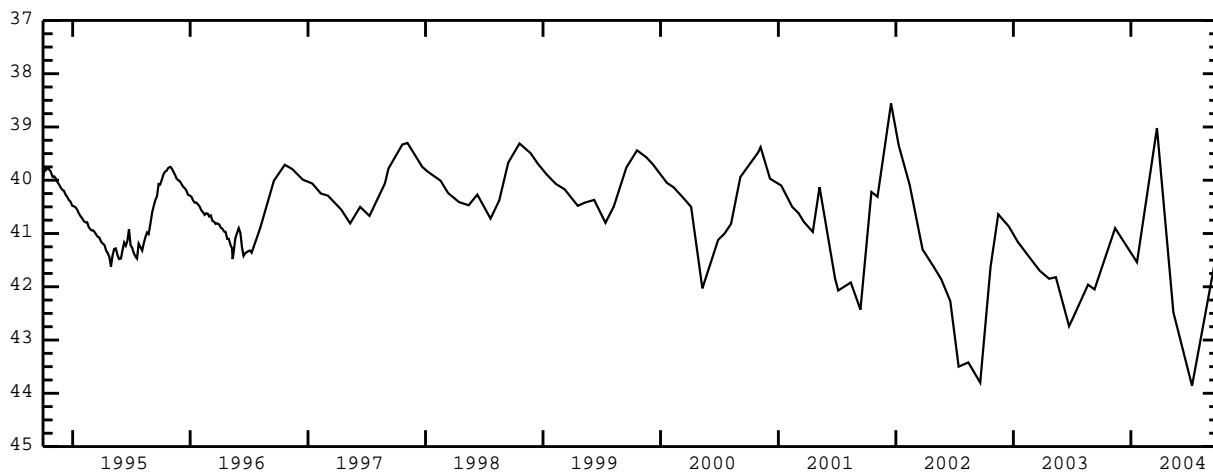
ELEVATION OF LAND SURFACE DATUM: 3,175.27 ft above NGVD of 1929.

REMARKS: Recorder installed July 19, 1977 to July 10, 1996.

PERIOD OF RECORD: 1951 to current year.

HIGHEST RECORDED WATER LEVEL: 36.50 ft below LSD Sept. 22, 1953.

LOWEST RECORDED WATER LEVEL: 43.86 ft below LSD July 9, 2004.



GOODING COUNTY -- continued

STATION NAME 08S 15E 32CBB1 -- SITE ID 424118114435501

LOCATION: Latitude 42°41'17.5", longitude 114°43'58.5" NAD83, in NW $\frac{1}{4}$ NW $\frac{1}{4}$ SW $\frac{1}{4}$ sec.32, T.08 S., R.15 E., principal Meridian.

AQUIFER: Water-table well in unknown aquifer.

CONSTRUCTION INFORMATION: Depth, diameter and casing information not available.

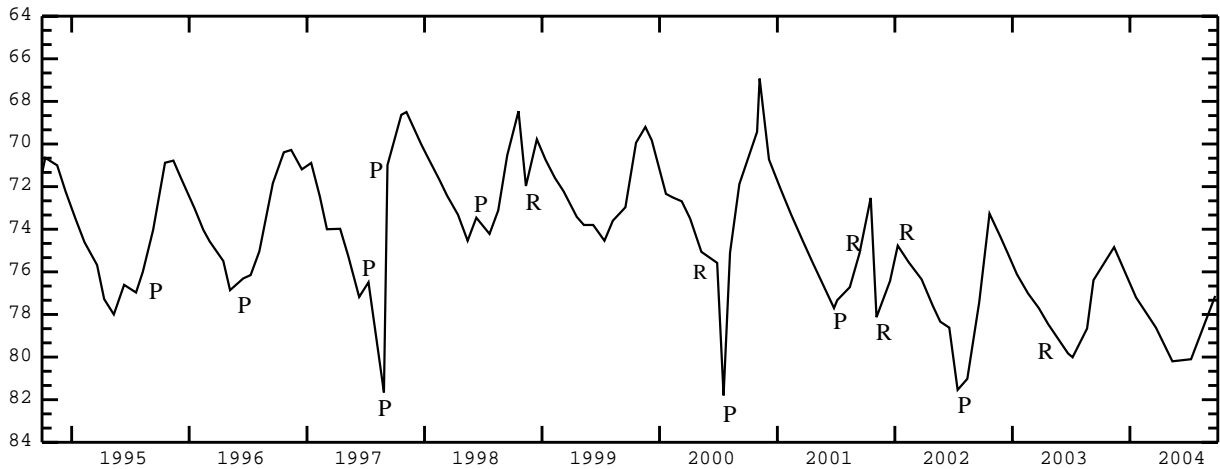
ELEVATION OF LAND SURFACE DATUM: About 3,308 ft above NGVD of 1929.

REMARKS:

PERIOD OF RECORD: 1985-1986, 1989 to current year.

HIGHEST RECORDED WATER LEVEL: 63.60 ft below LSD Oct. 15, 1986.

LOWEST RECORDED WATER LEVEL: 81.02 ft below LSD Aug. 14, 2002.



STATION NAME 09S 14E 03BAA1 -- SITE ID 424053114480301

LOCATION: Latitude 42°40'52.5", longitude 114°48'07.5" NAD83, in NE $\frac{1}{4}$ NE $\frac{1}{4}$ NW $\frac{1}{4}$ sec.03, T.09 S., R.14 E., principal Meridian.

AQUIFER: Water-table well in Snake River Group.

CONSTRUCTION INFORMATION: Depth 93.5 ft, diameter 6 in, cased to bedrock.

ELEVATION OF LAND SURFACE DATUM: 3,203.24 ft above NGVD of 1929.

REMARKS: Original depth 99 ft prior to Mar. 24, 1972

PERIOD OF RECORD: 1929, 1951 to current year.

HIGHEST RECORDED WATER LEVEL: 69.68 ft below LSD Oct. 16, 1956.

LOWEST RECORDED WATER LEVEL: 77.88 ft below LSD Nov. 05, 2001.

