

Maps showing locations of surface-water and water-quality stations in Idaho

The following figures 5-7 show locations of surface-water and water-quality stations in various parts of Idaho.

### PART 13

#### EXPLANATION

▲ 336500	River basin boundary and number
▼	Gaging station and number
◆	Water-quality data collection site
	Gaging station and water-quality data collection site

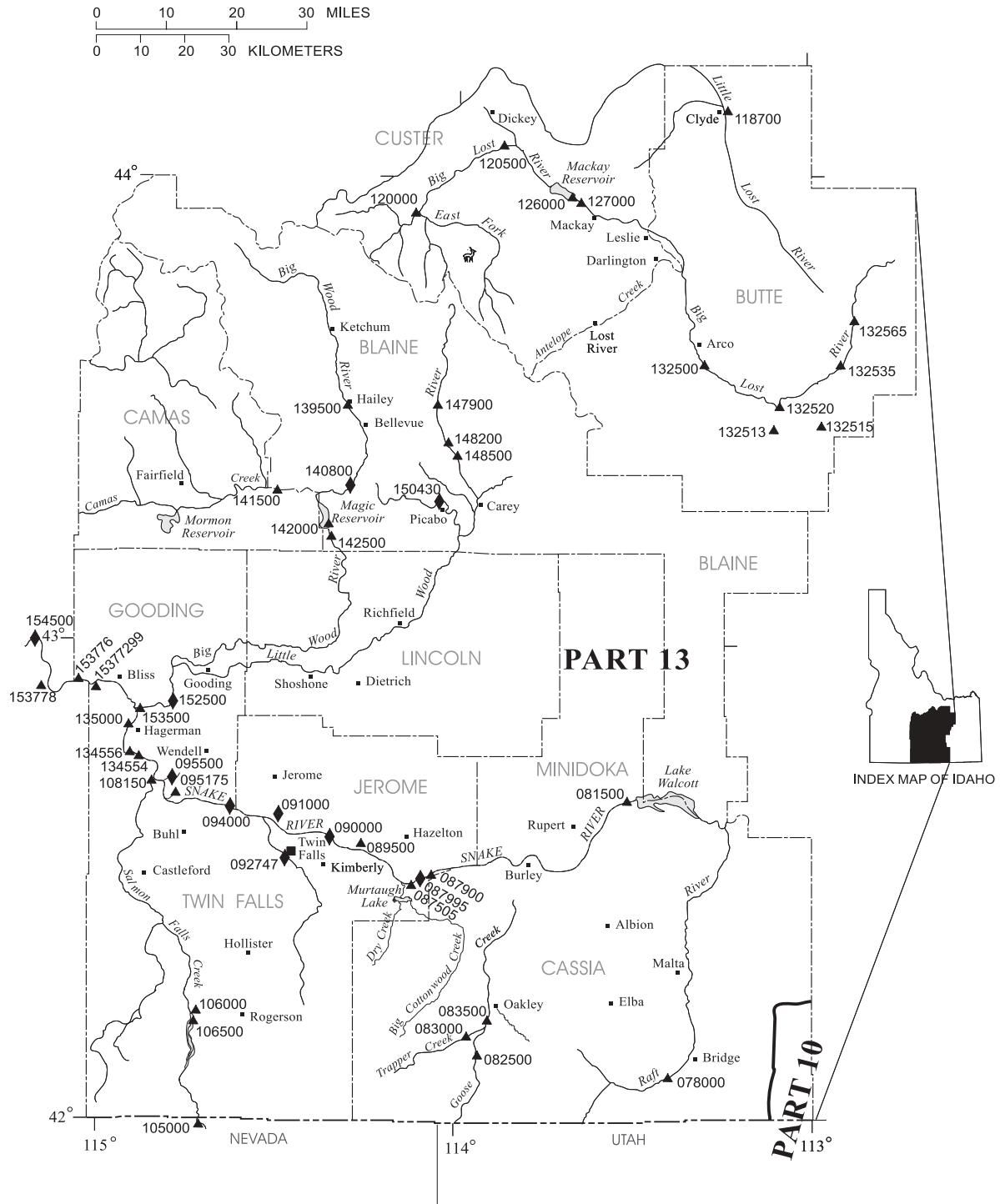


Figure 5. Locations of surface-water and water-quality stations in south-central Idaho.

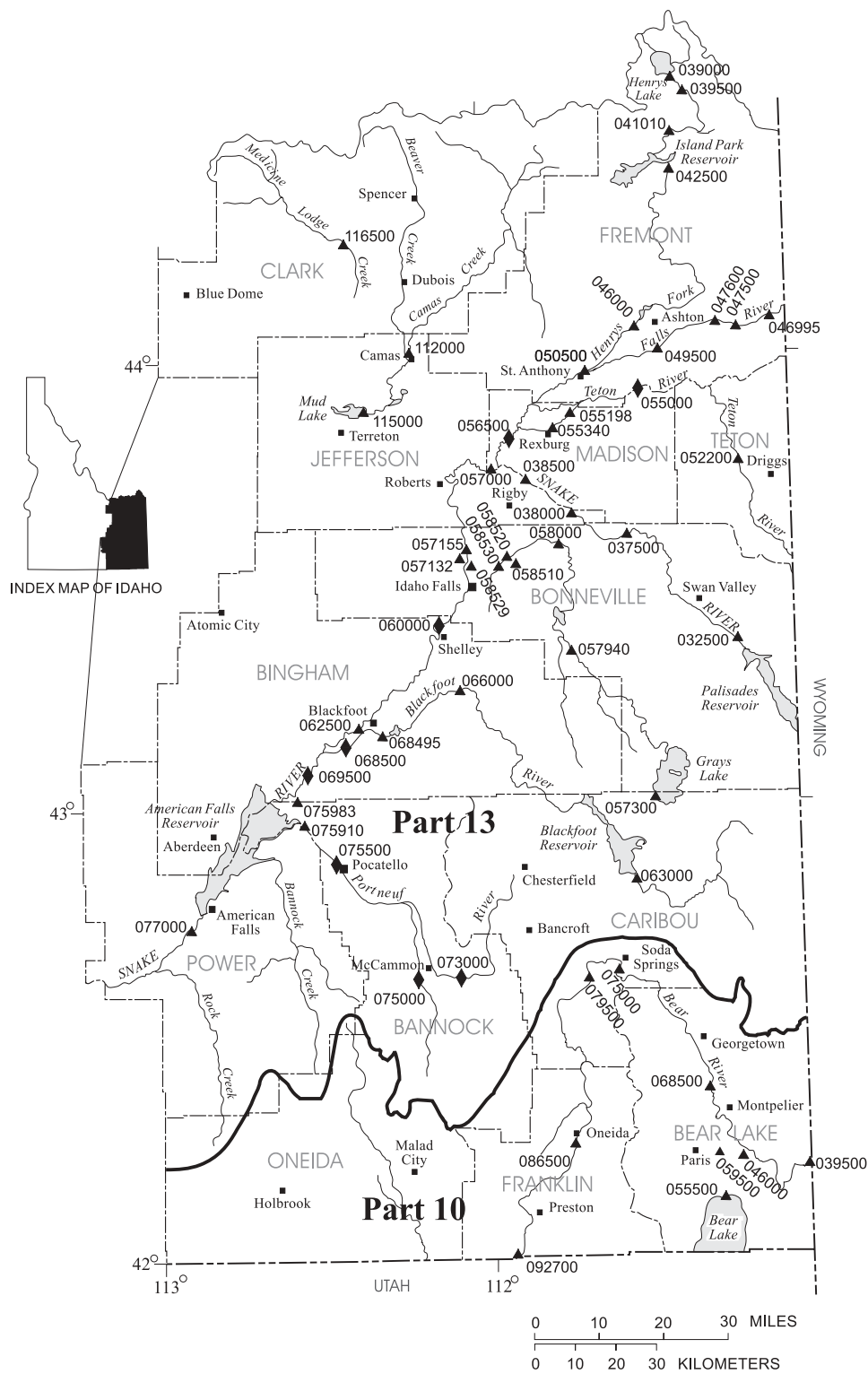


Figure 6. Locations of surface-water and water-quality stations in southeast Idaho.

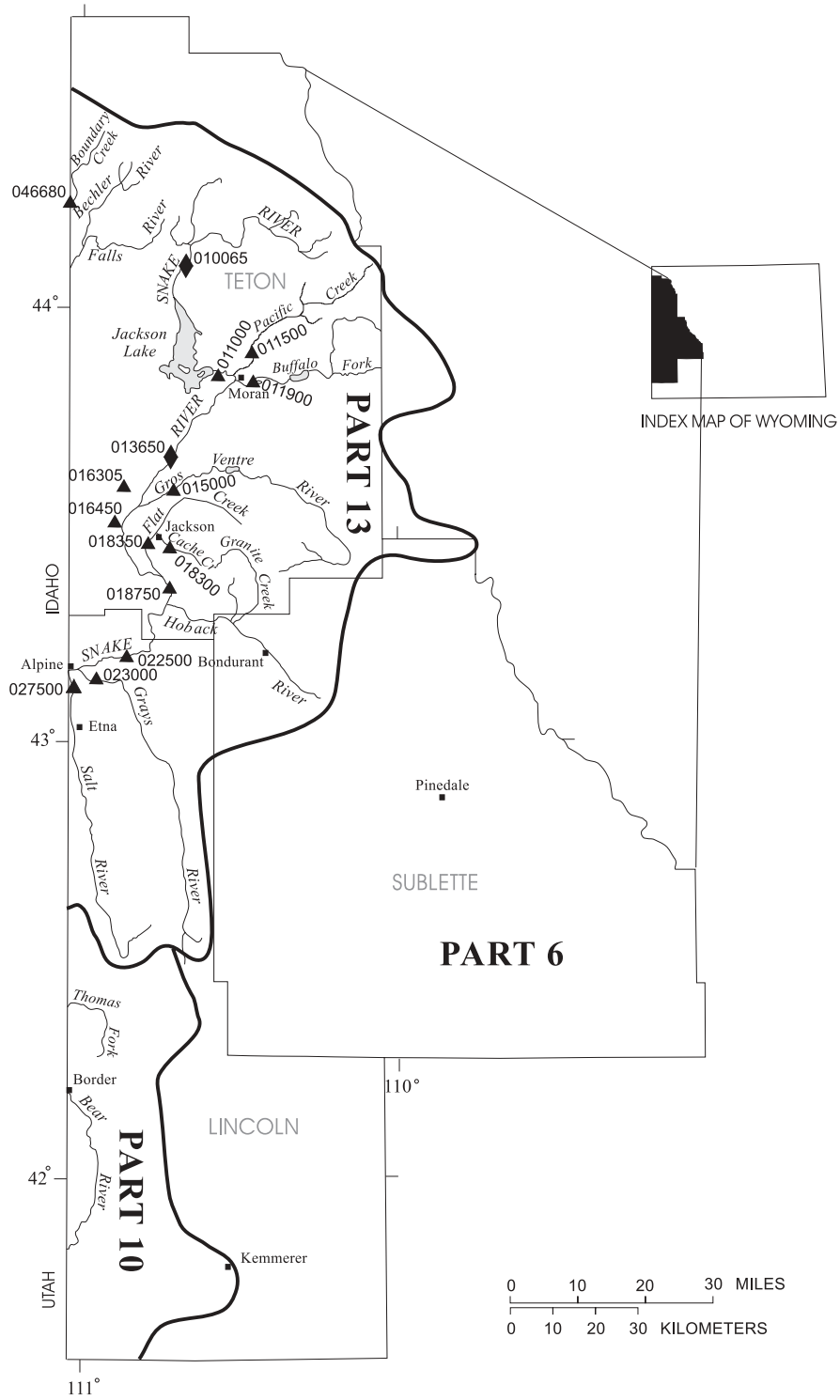


Figure 7. Locations of surface-water and water-quality stations in west-central Wyoming.