

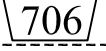


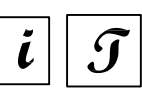
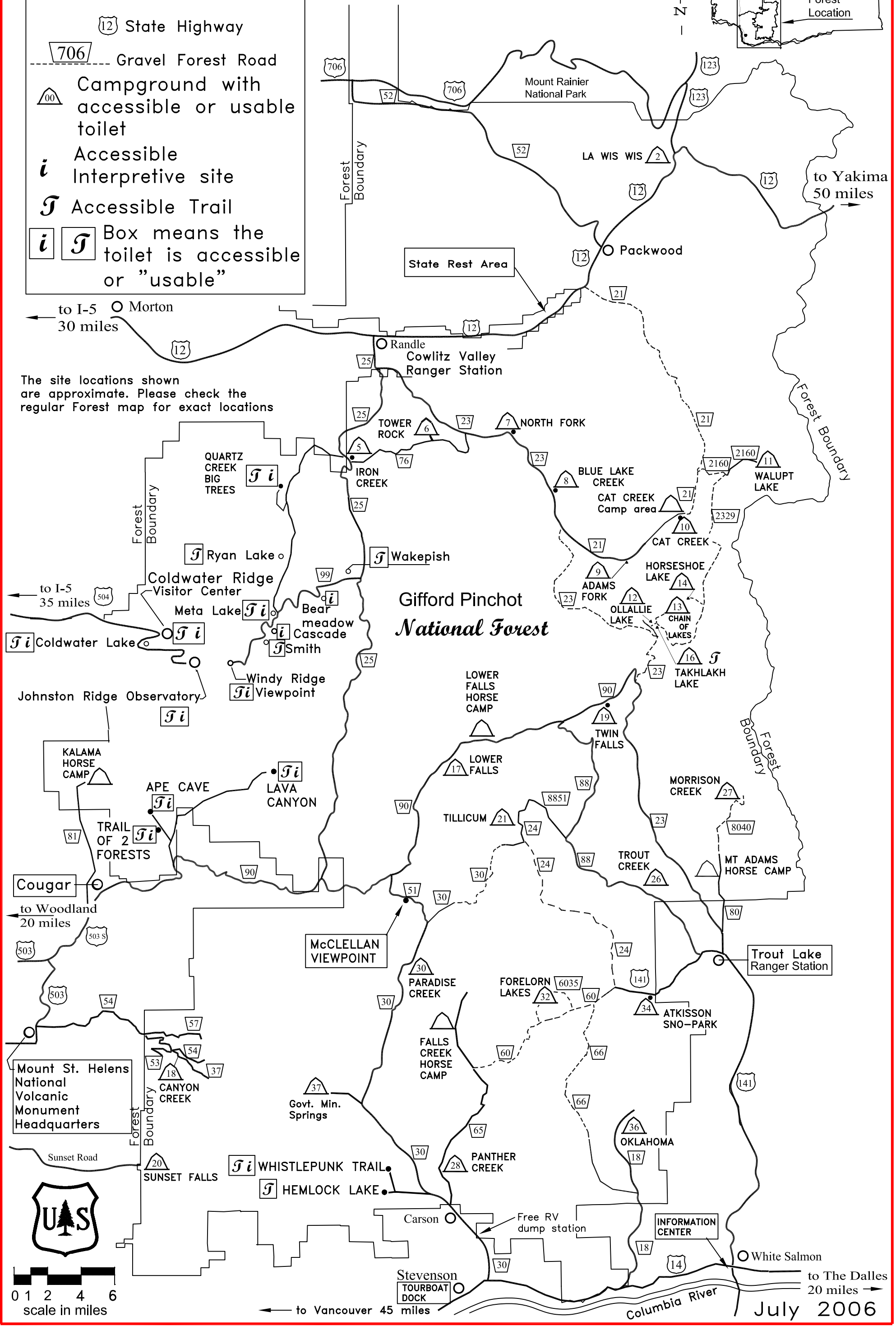


Legend

-  Paved Forest Road
-  State Highway
-  Gravel Forest Road
-  Campground with accessible or usable toilet
-  Accessible Interpretive site
-  Accessible Trail
-  Box means the toilet is accessible or "usable"

Accessible Sites

Gifford Pinchot National Forest



The site locations shown are approximate. Please check the regular Forest map for exact locations

to I-5 30 miles

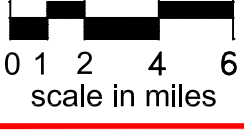
to Yakima 50 miles

to I-5 35 miles

to Woodland 20 miles

to Vancouver 45 miles

to The Dalles 20 miles



July 2006