








King County Waterbodies

Water Testing Results:

-  Low Concern Stream
-  Moderate Concern Stream
-  High Concern Stream
-  Oligotrophic Lake
-  Mesotrophic Lake
-  Eutrophic Lake
-  Urban Growth Boundary



King County

Map by: Nanette M. Lowe
 Map date: June 25, 2007
 Map file: L:\Benchmarks Program\06-07GIS\KC-water.mxd