

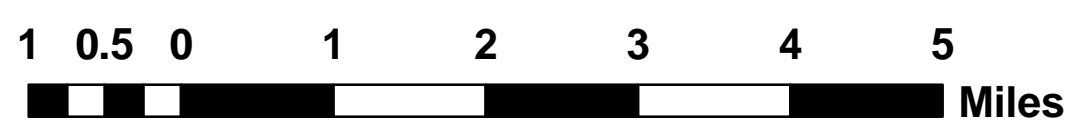
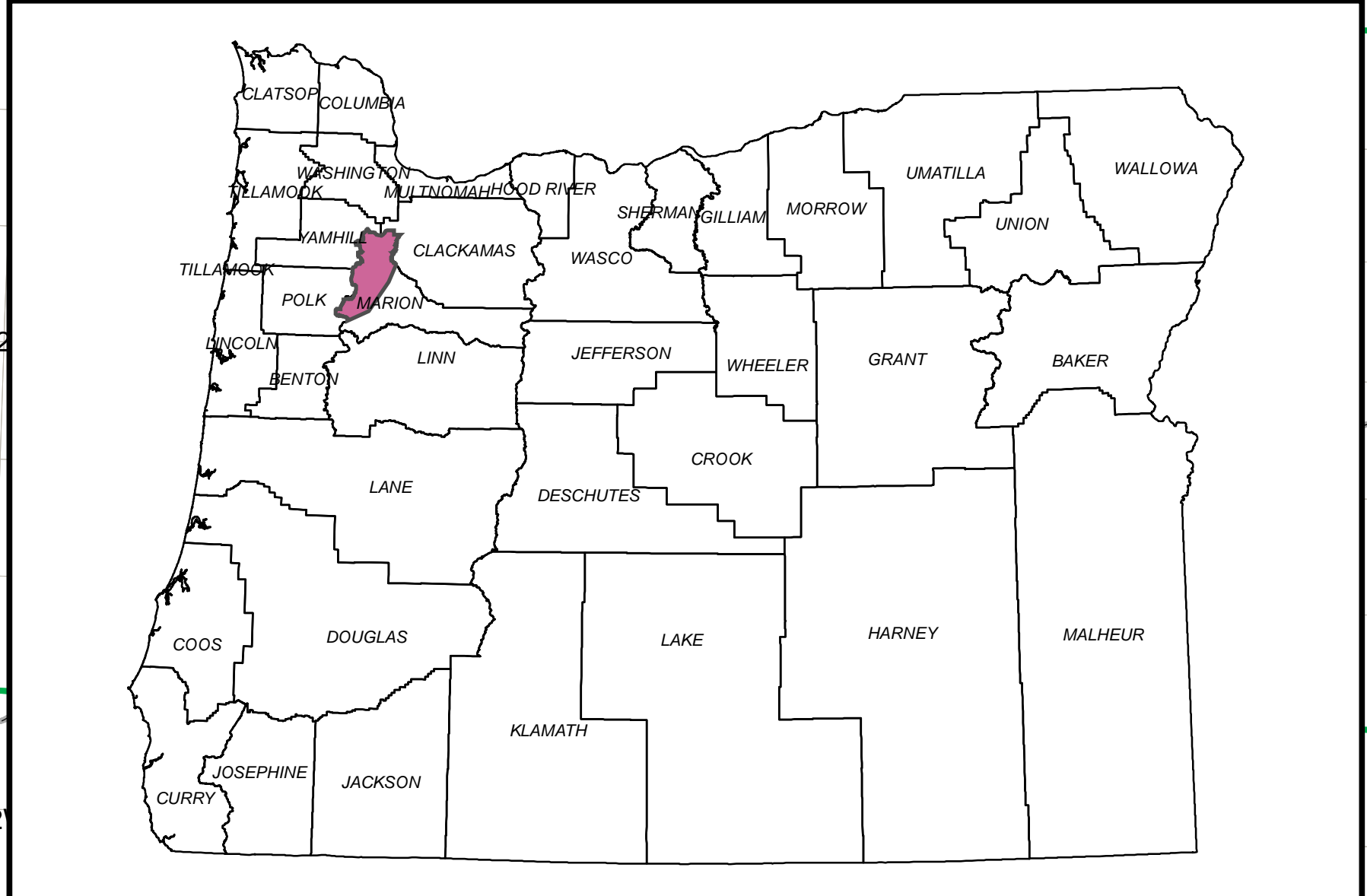
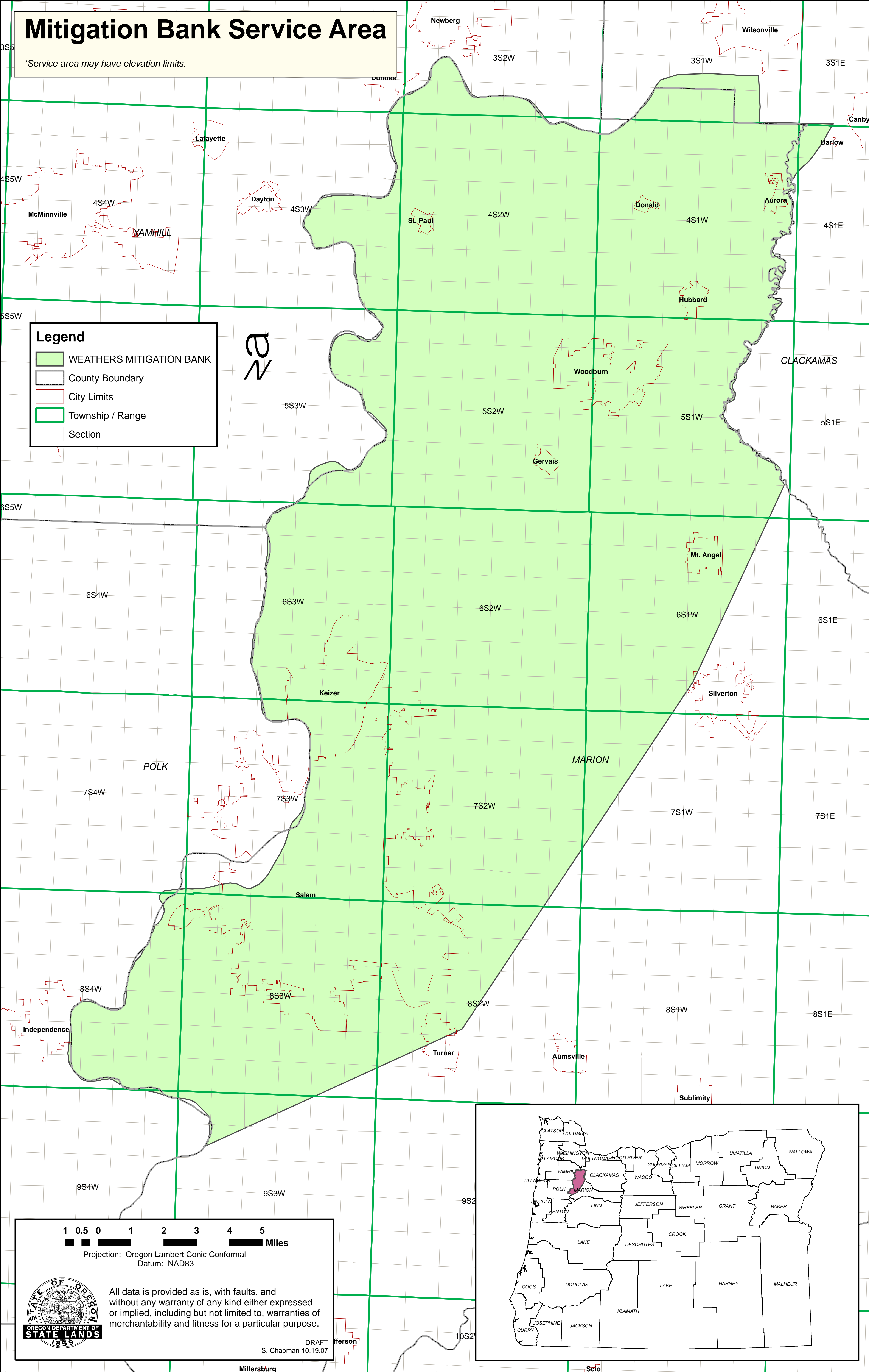
Mitigation Bank Service Area

*Service area may have elevation limits.

Legend

- WEATHERS MITIGATION BANK
- County Boundary
- City Limits
- Township / Range
- Section

BN



Projection: Oregon Lambert Conic Conformal
Datum: NAD83



All data is provided as is, with faults, and without any warranty of any kind either expressed or implied, including but not limited to, warranties of merchantability and fitness for a particular purpose.

DRAFT
S. Chapman 10.19.07