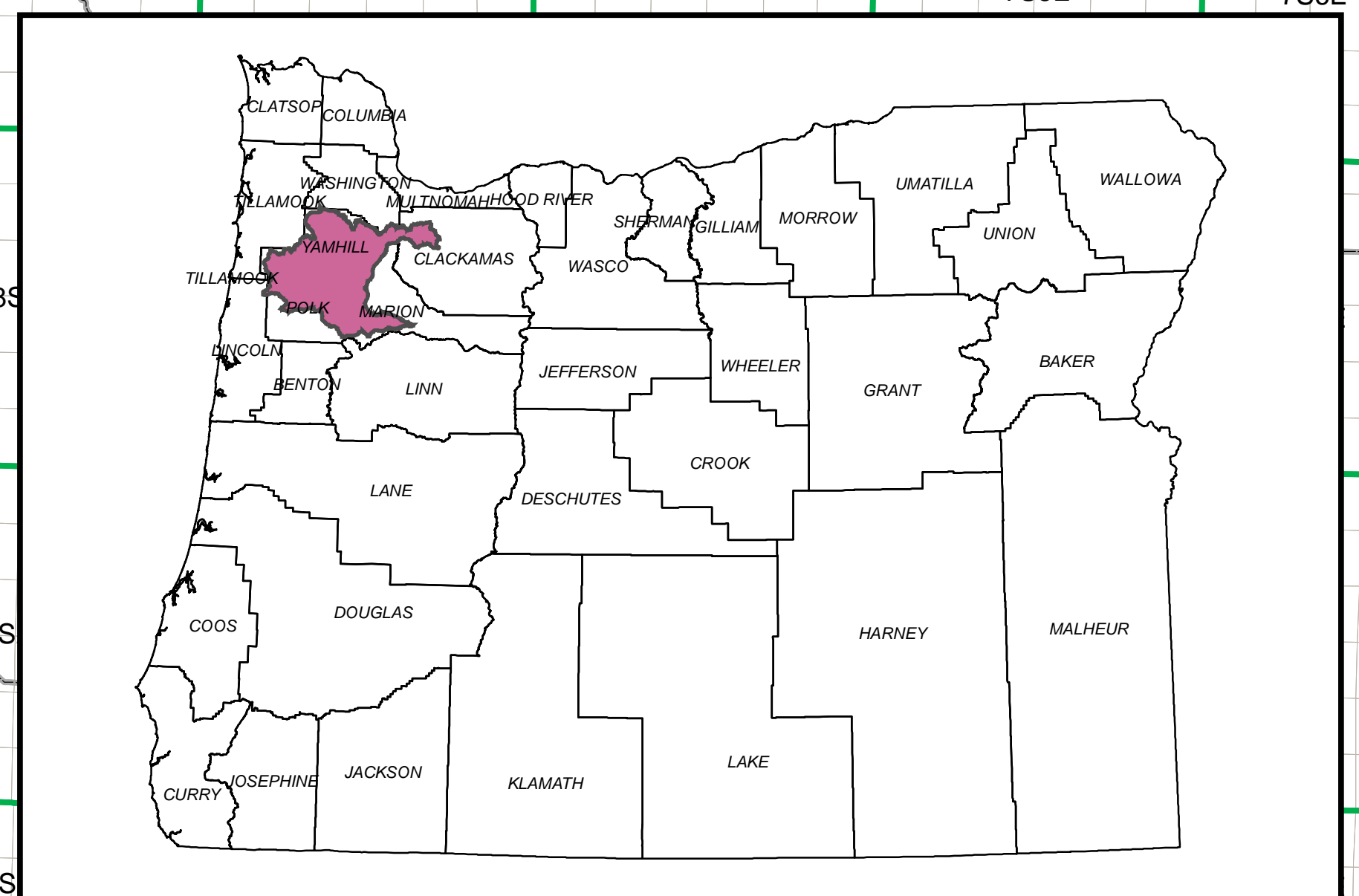
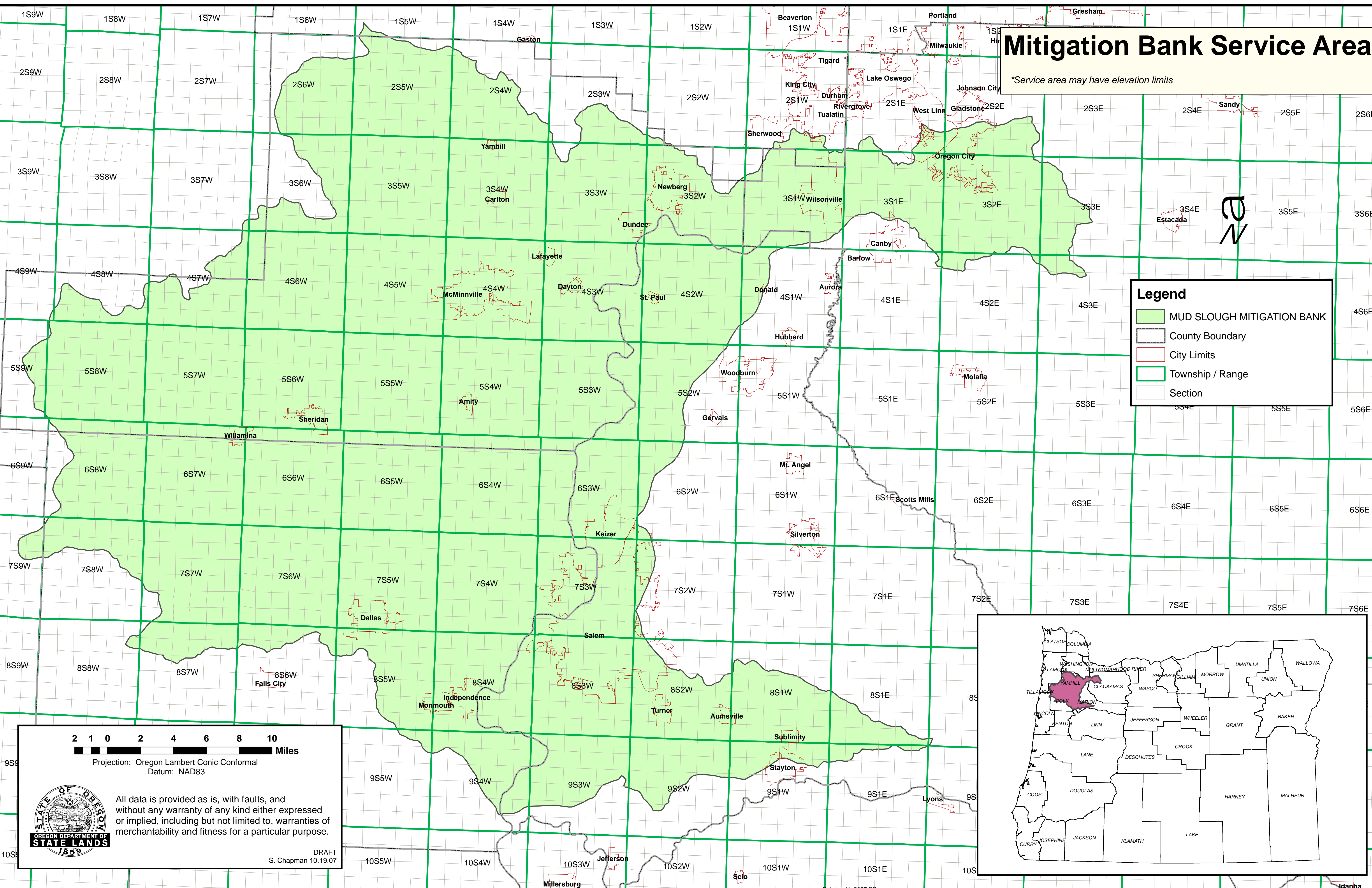



# Mitigation Bank Service Area

\*Service area may have elevation limits

**Legend**

- MUD SLOUGH MITIGATION BANK
- County Boundary
- City Limits
- Township / Range
- Section



2 1 0 2 4 6 8 10 Miles

Projection: Oregon Lambert Conic Conformal  
Datum: NAD83

All data is provided as is, with faults, and without any warranty of any kind either expressed or implied, including but not limited to, warranties of merchantability and fitness for a particular purpose.

DRAFT  
S. Chapman 10.19.07